

**NOTICE!!**

**These documents have been scanned!**

**Do not place un-scanned documents beneath this notice!**

**Do not remove this notice from this file!**

GPO Jacket No. 560-102  
Print Order 61540  
Rise Business Services, LLC  
Job=AZ15 7/11/2019



Box Number= AZ15155



Claim Begin-End: AMC453882-AMC454194

**1 Initial Receipt**



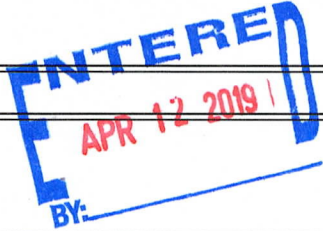
AZ15155-15

AMC452349-AMC452348

**United States Department of the Interior**  
**Bureau of Land Management**  
 DIV OF LANDS, MINRLS & ENERGY  
 ONE N CENTRAL AVE  
 PHOENIX, AZ 85004 -4427  
 Phone: 602-417-9200

Receipt

No: 4407934

<b>Transaction #:</b> 4526657	
<b>Date of Transaction:</b> 03/26/2019	
CUSTOMER:	
ZENOLITH (USA) LLC PO BOX 130 ARVADA, CO 80001-0130 US	

LINE #	QTY	DESCRIPTION	REMARKS	UNIT PRICE	TOTAL
1	201.00	LOCATABLE MINERALS / MINING CLAIMS-NEW, UNADJUD, ONE OR MORE AUTH NOS / NEW MINING CLAIM PROCESSING FEE <b>CASES:</b> AMC453882/\$20.00, AMC453883/\$20.00, AMC453884/\$20.00, AMC453885/\$20.00, AMC453886/\$20.00, AMC453887/\$20.00, AMC453888/\$20.00, AMC453889/\$20.00, AMC453890/\$20.00, AMC453891/\$20.00, AMC453892/\$20.00, AMC453893/\$20.00, AMC453894/\$20.00, AMC453895/\$20.00, AMC453896/\$20.00, AMC453897/\$20.00, AMC453898/\$20.00, AMC453899/\$20.00, AMC453900/\$20.00, AMC453901/\$20.00, AMC453902/\$20.00, AMC453903/\$20.00, AMC453904/\$20.00, AMC453905/\$20.00, AMC453906/\$20.00, AMC453907/\$20.00, AMC453908/\$20.00, AMC453909/\$20.00, AMC453910/\$20.00, AMC453911/\$20.00, AMC453912/\$20.00, AMC453913/\$20.00, AMC453914/\$20.00, AMC453915/\$20.00, AMC453916/\$20.00, AMC453917/\$20.00, AMC453918/\$20.00, AMC453919/\$20.00, AMC453920/\$20.00, AMC453921/\$20.00, AMC453922/\$20.00, AMC453923/\$20.00, AMC453924/\$20.00, AMC453925/\$20.00, AMC453926/\$20.00, AMC453927/\$20.00, AMC453928/\$20.00, AMC453929/\$20.00, AMC453930/\$20.00, AMC453931/\$20.00, AMC453932/\$20.00, AMC453933/\$20.00,		- n/a -	4020.00



AMC453934/\$20.00, AMC453935/\$20.00,  
AMC453936/\$20.00, AMC453937/\$20.00,  
AMC453938/\$20.00, AMC453939/\$20.00,  
AMC453940/\$20.00, AMC453941/\$20.00,  
AMC453942/\$20.00, AMC453943/\$20.00,  
AMC453944/\$20.00, AMC453945/\$20.00,  
AMC453946/\$20.00, AMC453947/\$20.00,  
AMC453948/\$20.00, AMC453949/\$20.00,  
AMC453950/\$20.00, AMC453951/\$20.00,  
AMC453952/\$20.00, AMC453953/\$20.00,  
AMC453954/\$20.00, AMC453955/\$20.00,  
AMC453956/\$20.00, AMC453957/\$20.00,  
AMC453958/\$20.00, AMC453959/\$20.00,  
AMC453960/\$20.00, AMC453961/\$20.00,  
AMC453962/\$20.00, AMC453963/\$20.00,  
AMC453964/\$20.00, AMC453965/\$20.00,  
AMC453966/\$20.00, AMC453967/\$20.00,  
AMC453968/\$20.00, AMC453969/\$20.00,  
AMC453970/\$20.00, AMC453971/\$20.00,  
AMC453972/\$20.00, AMC453973/\$20.00,  
AMC453974/\$20.00, AMC453975/\$20.00,  
AMC453976/\$20.00, AMC453977/\$20.00,  
AMC453978/\$20.00, AMC453979/\$20.00,  
AMC453980/\$20.00, AMC453981/\$20.00,  
AMC453982/\$20.00, AMC453983/\$20.00,  
AMC453984/\$20.00, AMC453985/\$20.00,  
AMC453986/\$20.00, AMC453987/\$20.00,  
AMC453988/\$20.00, AMC453989/\$20.00,  
AMC453990/\$20.00, AMC453991/\$20.00,  
AMC453992/\$20.00, AMC453993/\$20.00,  
AMC453994/\$20.00, AMC453995/\$20.00,  
AMC453996/\$20.00, AMC453997/\$20.00,  
AMC453998/\$20.00, AMC453999/\$20.00,  
AMC454000/\$20.00, AMC454001/\$20.00,  
AMC454002/\$20.00, AMC454003/\$20.00,  
AMC454004/\$20.00, AMC454005/\$20.00,  
AMC454006/\$20.00, AMC454007/\$20.00,  
AMC454008/\$20.00, AMC454009/\$20.00,  
AMC454010/\$20.00, AMC454011/\$20.00,  
AMC454012/\$20.00, AMC454013/\$20.00,  
AMC454014/\$20.00, AMC454015/\$20.00,  
AMC454016/\$20.00, AMC454017/\$20.00,  
AMC454018/\$20.00, AMC454019/\$20.00,  
AMC454020/\$20.00, AMC454021/\$20.00,  
AMC454022/\$20.00, AMC454023/\$20.00,  
AMC454024/\$20.00, AMC454025/\$20.00,  
AMC454026/\$20.00, AMC454027/\$20.00,  
AMC454028/\$20.00, AMC454029/\$20.00,  
AMC454030/\$20.00, AMC454031/\$20.00,

		AMC454032/\$20.00, AMC454033/\$20.00, AMC454034/\$20.00, AMC454035/\$20.00, AMC454036/\$20.00, AMC454037/\$20.00, AMC454038/\$20.00, AMC454039/\$20.00, AMC454040/\$20.00, AMC454041/\$20.00, AMC454042/\$20.00, AMC454043/\$20.00, AMC454044/\$20.00, AMC454045/\$20.00, AMC454046/\$20.00, AMC454047/\$20.00, AMC454048/\$20.00, AMC454049/\$20.00, AMC454050/\$20.00, AMC454051/\$20.00, AMC454052/\$20.00, AMC454053/\$20.00, AMC454054/\$20.00, AMC454055/\$20.00, AMC454056/\$20.00, AMC454057/\$20.00, AMC454058/\$20.00, AMC454059/\$20.00, AMC454060/\$20.00, AMC454061/\$20.00, AMC454062/\$20.00, AMC454063/\$20.00, AMC454064/\$20.00, AMC454065/\$20.00, AMC454066/\$20.00, AMC454067/\$20.00, AMC454068/\$20.00, AMC454069/\$20.00, AMC454070/\$20.00, AMC454071/\$20.00, AMC454072/\$20.00, AMC454073/\$20.00, AMC454074/\$20.00, AMC454075/\$20.00, AMC454076/\$20.00, AMC454077/\$20.00, AMC454078/\$20.00, AMC454079/\$20.00, AMC454080/\$20.00, AMC454081/\$20.00, AMC454082/\$20.00		
2	201.00	LOCATABLE MINERALS / MINING CLAIMS- NEW, UNADJUD, ONE OR MORE AUTH NOS / NEW MINING CLAIMS LOCATION FEE <b>CASES:</b> AMC453882/\$37.00, AMC453883/\$37.00, AMC453884/\$37.00, AMC453885/\$37.00, AMC453886/\$37.00, AMC453887/\$37.00, AMC453888/\$37.00, AMC453889/\$37.00, AMC453890/\$37.00, AMC453891/\$37.00, AMC453892/\$37.00, AMC453893/\$37.00, AMC453894/\$37.00, AMC453895/\$37.00, AMC453896/\$37.00, AMC453897/\$37.00, AMC453898/\$37.00, AMC453899/\$37.00, AMC453900/\$37.00, AMC453901/\$37.00, AMC453902/\$37.00, AMC453903/\$37.00, AMC453904/\$37.00, AMC453905/\$37.00, AMC453906/\$37.00, AMC453907/\$37.00, AMC453908/\$37.00, AMC453909/\$37.00, AMC453910/\$37.00, AMC453911/\$37.00, AMC453912/\$37.00, AMC453913/\$37.00, AMC453914/\$37.00, AMC453915/\$37.00, AMC453916/\$37.00, AMC453917/\$37.00, AMC453918/\$37.00, AMC453919/\$37.00, AMC453920/\$37.00, AMC453921/\$37.00,	- n/a -	7437.00



AMC453922/\$37.00, AMC453923/\$37.00,  
AMC453924/\$37.00, AMC453925/\$37.00,  
AMC453926/\$37.00, AMC453927/\$37.00,  
AMC453928/\$37.00, AMC453929/\$37.00,  
AMC453930/\$37.00, AMC453931/\$37.00,  
AMC453932/\$37.00, AMC453933/\$37.00,  
AMC453934/\$37.00, AMC453935/\$37.00,  
AMC453936/\$37.00, AMC453937/\$37.00,  
AMC453938/\$37.00, AMC453939/\$37.00,  
AMC453940/\$37.00, AMC453941/\$37.00,  
AMC453942/\$37.00, AMC453943/\$37.00,  
AMC453944/\$37.00, AMC453945/\$37.00,  
AMC453946/\$37.00, AMC453947/\$37.00,  
AMC453948/\$37.00, AMC453949/\$37.00,  
AMC453950/\$37.00, AMC453951/\$37.00,  
AMC453952/\$37.00, AMC453953/\$37.00,  
AMC453954/\$37.00, AMC453955/\$37.00,  
AMC453956/\$37.00, AMC453957/\$37.00,  
AMC453958/\$37.00, AMC453959/\$37.00,  
AMC453960/\$37.00, AMC453961/\$37.00,  
AMC453962/\$37.00, AMC453963/\$37.00,  
AMC453964/\$37.00, AMC453965/\$37.00,  
AMC453966/\$37.00, AMC453967/\$37.00,  
AMC453968/\$37.00, AMC453969/\$37.00,  
AMC453970/\$37.00, AMC453971/\$37.00,  
AMC453972/\$37.00, AMC453973/\$37.00,  
AMC453974/\$37.00, AMC453975/\$37.00,  
AMC453976/\$37.00, AMC453977/\$37.00,  
AMC453978/\$37.00, AMC453979/\$37.00,  
AMC453980/\$37.00, AMC453981/\$37.00,  
AMC453982/\$37.00, AMC453983/\$37.00,  
AMC453984/\$37.00, AMC453985/\$37.00,  
AMC453986/\$37.00, AMC453987/\$37.00,  
AMC453988/\$37.00, AMC453989/\$37.00,  
AMC453990/\$37.00, AMC453991/\$37.00,  
AMC453992/\$37.00, AMC453993/\$37.00,  
AMC453994/\$37.00, AMC453995/\$37.00,  
AMC453996/\$37.00, AMC453997/\$37.00,  
AMC453998/\$37.00, AMC453999/\$37.00,  
AMC454000/\$37.00, AMC454001/\$37.00,  
AMC454002/\$37.00, AMC454003/\$37.00,  
AMC454004/\$37.00, AMC454005/\$37.00,  
AMC454006/\$37.00, AMC454007/\$37.00,  
AMC454008/\$37.00, AMC454009/\$37.00,  
AMC454010/\$37.00, AMC454011/\$37.00,  
AMC454012/\$37.00, AMC454013/\$37.00,  
AMC454014/\$37.00, AMC454015/\$37.00,  
AMC454016/\$37.00, AMC454017/\$37.00,  
AMC454018/\$37.00, AMC454019/\$37.00,

		AMC454020/\$37.00, AMC454021/\$37.00, AMC454022/\$37.00, AMC454023/\$37.00, AMC454024/\$37.00, AMC454025/\$37.00, AMC454026/\$37.00, AMC454027/\$37.00, AMC454028/\$37.00, AMC454029/\$37.00, AMC454030/\$37.00, AMC454031/\$37.00, AMC454032/\$37.00, AMC454033/\$37.00, AMC454034/\$37.00, AMC454035/\$37.00, AMC454036/\$37.00, AMC454037/\$37.00, AMC454038/\$37.00, AMC454039/\$37.00, AMC454040/\$37.00, AMC454041/\$37.00, AMC454042/\$37.00, AMC454043/\$37.00, AMC454044/\$37.00, AMC454045/\$37.00, AMC454046/\$37.00, AMC454047/\$37.00, AMC454048/\$37.00, AMC454049/\$37.00, AMC454050/\$37.00, AMC454051/\$37.00, AMC454052/\$37.00, AMC454053/\$37.00, AMC454054/\$37.00, AMC454055/\$37.00, AMC454056/\$37.00, AMC454057/\$37.00, AMC454058/\$37.00, AMC454059/\$37.00, AMC454060/\$37.00, AMC454061/\$37.00, AMC454062/\$37.00, AMC454063/\$37.00, AMC454064/\$37.00, AMC454065/\$37.00, AMC454066/\$37.00, AMC454067/\$37.00, AMC454068/\$37.00, AMC454069/\$37.00, AMC454070/\$37.00, AMC454071/\$37.00, AMC454072/\$37.00, AMC454073/\$37.00, AMC454074/\$37.00, AMC454075/\$37.00, AMC454076/\$37.00, AMC454077/\$37.00, AMC454078/\$37.00, AMC454079/\$37.00, AMC454080/\$37.00, AMC454081/\$37.00, AMC454082/\$37.00		
3	201.00	LOCATABLE MINERALS / MINING CLAIMS- NEW, UNADJUD, ONE OR MORE AUTH NOS / NEW MINING CLAIMS MAINTENANCE FEE <b>CASES:</b> AMC453882/\$155.00, AMC453883/ \$155.00, AMC453884/\$155.00, AMC453885/ \$155.00, AMC453886/\$155.00, AMC453887/ \$155.00, AMC453888/\$155.00, AMC453889/ \$155.00, AMC453890/\$155.00, AMC453891/ \$155.00, AMC453892/\$155.00, AMC453893/ \$155.00, AMC453894/\$155.00, AMC453895/ \$155.00, AMC453896/\$155.00, AMC453897/ \$155.00, AMC453898/\$155.00, AMC453899/ \$155.00, AMC453900/\$155.00, AMC453901/ \$155.00, AMC453902/\$155.00, AMC453903/ \$155.00, AMC453904/\$155.00, AMC453905/ \$155.00, AMC453906/\$155.00, AMC453907/ \$155.00, AMC453908/\$155.00, AMC453909/	- n/a -	31155.00



\$155.00, AMC453910/\$155.00, AMC453911/  
\$155.00, AMC453912/\$155.00, AMC453913/  
\$155.00, AMC453914/\$155.00, AMC453915/  
\$155.00, AMC453916/\$155.00, AMC453917/  
\$155.00, AMC453918/\$155.00, AMC453919/  
\$155.00, AMC453920/\$155.00, AMC453921/  
\$155.00, AMC453922/\$155.00, AMC453923/  
\$155.00, AMC453924/\$155.00, AMC453925/  
\$155.00, AMC453926/\$155.00, AMC453927/  
\$155.00, AMC453928/\$155.00, AMC453929/  
\$155.00, AMC453930/\$155.00, AMC453931/  
\$155.00, AMC453932/\$155.00, AMC453933/  
\$155.00, AMC453934/\$155.00, AMC453935/  
\$155.00, AMC453936/\$155.00, AMC453937/  
\$155.00, AMC453938/\$155.00, AMC453939/  
\$155.00, AMC453940/\$155.00, AMC453941/  
\$155.00, AMC453942/\$155.00, AMC453943/  
\$155.00, AMC453944/\$155.00, AMC453945/  
\$155.00, AMC453946/\$155.00, AMC453947/  
\$155.00, AMC453948/\$155.00, AMC453949/  
\$155.00, AMC453950/\$155.00, AMC453951/  
\$155.00, AMC453952/\$155.00, AMC453953/  
\$155.00, AMC453954/\$155.00, AMC453955/  
\$155.00, AMC453956/\$155.00, AMC453957/  
\$155.00, AMC453958/\$155.00, AMC453959/  
\$155.00, AMC453960/\$155.00, AMC453961/  
\$155.00, AMC453962/\$155.00, AMC453963/  
\$155.00, AMC453964/\$155.00, AMC453965/  
\$155.00, AMC453966/\$155.00, AMC453967/  
\$155.00, AMC453968/\$155.00, AMC453969/  
\$155.00, AMC453970/\$155.00, AMC453971/  
\$155.00, AMC453972/\$155.00, AMC453973/  
\$155.00, AMC453974/\$155.00, AMC453975/  
\$155.00, AMC453976/\$155.00, AMC453977/  
\$155.00, AMC453978/\$155.00, AMC453979/  
\$155.00, AMC453980/\$155.00, AMC453981/  
\$155.00, AMC453982/\$155.00, AMC453983/  
\$155.00, AMC453984/\$155.00, AMC453985/  
\$155.00, AMC453986/\$155.00, AMC453987/  
\$155.00, AMC453988/\$155.00, AMC453989/  
\$155.00, AMC453990/\$155.00, AMC453991/  
\$155.00, AMC453992/\$155.00, AMC453993/  
\$155.00, AMC453994/\$155.00, AMC453995/  
\$155.00, AMC453996/\$155.00, AMC453997/  
\$155.00, AMC453998/\$155.00, AMC453999/  
\$155.00, AMC454000/\$155.00, AMC454001/  
\$155.00, AMC454002/\$155.00, AMC454003/  
\$155.00, AMC454004/\$155.00, AMC454005/  
\$155.00, AMC454006/\$155.00, AMC454007/

	\$155.00, AMC454008/\$155.00, AMC454009/ \$155.00, AMC454010/\$155.00, AMC454011/ \$155.00, AMC454012/\$155.00, AMC454013/ \$155.00, AMC454014/\$155.00, AMC454015/ \$155.00, AMC454016/\$155.00, AMC454017/ \$155.00, AMC454018/\$155.00, AMC454019/ \$155.00, AMC454020/\$155.00, AMC454021/ \$155.00, AMC454022/\$155.00, AMC454023/ \$155.00, AMC454024/\$155.00, AMC454025/ \$155.00, AMC454026/\$155.00, AMC454027/ \$155.00, AMC454028/\$155.00, AMC454029/ \$155.00, AMC454030/\$155.00, AMC454031/ \$155.00, AMC454032/\$155.00, AMC454033/ \$155.00, AMC454034/\$155.00, AMC454035/ \$155.00, AMC454036/\$155.00, AMC454037/ \$155.00, AMC454038/\$155.00, AMC454039/ \$155.00, AMC454040/\$155.00, AMC454041/ \$155.00, AMC454042/\$155.00, AMC454043/ \$155.00, AMC454044/\$155.00, AMC454045/ \$155.00, AMC454046/\$155.00, AMC454047/ \$155.00, AMC454048/\$155.00, AMC454049/ \$155.00, AMC454050/\$155.00, AMC454051/ \$155.00, AMC454052/\$155.00, AMC454053/ \$155.00, AMC454054/\$155.00, AMC454055/ \$155.00, AMC454056/\$155.00, AMC454057/ \$155.00, AMC454058/\$155.00, AMC454059/ \$155.00, AMC454060/\$155.00, AMC454061/ \$155.00, AMC454062/\$155.00, AMC454063/ \$155.00, AMC454064/\$155.00, AMC454065/ \$155.00, AMC454066/\$155.00, AMC454067/ \$155.00, AMC454068/\$155.00, AMC454069/ \$155.00, AMC454070/\$155.00, AMC454071/ \$155.00, AMC454072/\$155.00, AMC454073/ \$155.00, AMC454074/\$155.00, AMC454075/ \$155.00, AMC454076/\$155.00, AMC454077/ \$155.00, AMC454078/\$155.00, AMC454079/ \$155.00, AMC454080/\$155.00, AMC454081/ \$155.00, AMC454082/\$155.00		
<b>TOTAL:</b>			<b>\$42,612.00</b>

PAYMENT INFORMATION			
1	AMOUNT:	42612.00	POSTMARKED: N/A
	TYPE:	CHECK	RECEIVED: 03/26/2019
	CHECK NO:	6436	
	NAME:	ZENOLITH (USA) LLC 5900 FEEDLOT RD WINNEMUCCA NV 89445 US	



**United States Department of the Interior**  
**Bureau of Land Management**  
 DIV OF LANDS, MINRLS & ENERGY  
 ONE N CENTRAL AVE  
 PHOENIX, AZ 85004 -4427  
 Phone: 602-417-9200

Receipt

No: 4407945

<b>Transaction #:</b> 4526668	
<b>Date of Transaction:</b> 03/26/2019	
<b>CUSTOMER:</b>	
ZENOLITH (USA) LLC PO BOX 130 ARVADA,CO 80001-0130 US	

LINE #	QTY	DESCRIPTION	REMARKS	UNIT PRICE	TOTAL
1	112.00	LOCATABLE MINERALS / MINING CLAIMS-NEW,UNADJUD, ONE OR MORE AUTH NOS / NEW MINING CLAIM PROCESSING FEE <b>CASES:</b> AMC454083/\$20.00, AMC454084/\$20.00, AMC454085/\$20.00, AMC454086/\$20.00, AMC454087/\$20.00, AMC454088/\$20.00, AMC454089/\$20.00, AMC454090/\$20.00, AMC454091/\$20.00, AMC454092/\$20.00, AMC454093/\$20.00, AMC454094/\$20.00, AMC454095/\$20.00, AMC454096/\$20.00, AMC454097/\$20.00, AMC454098/\$20.00, AMC454099/\$20.00, AMC454100/\$20.00, AMC454101/\$20.00, AMC454102/\$20.00, AMC454103/\$20.00, AMC454104/\$20.00, AMC454105/\$20.00, AMC454106/\$20.00, AMC454107/\$20.00, AMC454108/\$20.00, AMC454109/\$20.00, AMC454110/\$20.00, AMC454111/\$20.00, AMC454112/\$20.00, AMC454113/\$20.00, AMC454114/\$20.00, AMC454115/\$20.00, AMC454116/\$20.00, AMC454117/\$20.00, AMC454118/\$20.00, AMC454119/\$20.00, AMC454120/\$20.00, AMC454121/\$20.00, AMC454122/\$20.00, AMC454123/\$20.00, AMC454124/\$20.00, AMC454125/\$20.00, AMC454126/\$20.00, AMC454127/\$20.00, AMC454128/\$20.00, AMC454129/\$20.00, AMC454130/\$20.00, AMC454131/\$20.00, AMC454132/\$20.00, AMC454133/\$20.00, AMC454134/\$20.00,		- n/a -	2240.00

		AMC454135/\$20.00, AMC454136/\$20.00, AMC454137/\$20.00, AMC454138/\$20.00, AMC454139/\$20.00, AMC454140/\$20.00, AMC454141/\$20.00, AMC454142/\$20.00, AMC454143/\$20.00, AMC454144/\$20.00, AMC454145/\$20.00, AMC454146/\$20.00, AMC454147/\$20.00, AMC454148/\$20.00, AMC454149/\$20.00, AMC454150/\$20.00, AMC454151/\$20.00, AMC454152/\$20.00, AMC454153/\$20.00, AMC454154/\$20.00, AMC454155/\$20.00, AMC454156/\$20.00, AMC454157/\$20.00, AMC454158/\$20.00, AMC454159/\$20.00, AMC454160/\$20.00, AMC454161/\$20.00, AMC454162/\$20.00, AMC454163/\$20.00, AMC454164/\$20.00, AMC454165/\$20.00, AMC454166/\$20.00, AMC454167/\$20.00, AMC454168/\$20.00, AMC454169/\$20.00, AMC454170/\$20.00, AMC454171/\$20.00, AMC454172/\$20.00, AMC454173/\$20.00, AMC454174/\$20.00, AMC454175/\$20.00, AMC454176/\$20.00, AMC454177/\$20.00, AMC454178/\$20.00, AMC454179/\$20.00, AMC454180/\$20.00, AMC454181/\$20.00, AMC454182/\$20.00, AMC454183/\$20.00, AMC454184/\$20.00, AMC454185/\$20.00, AMC454186/\$20.00, AMC454187/\$20.00, AMC454188/\$20.00, AMC454189/\$20.00, AMC454190/\$20.00, AMC454191/\$20.00, AMC454192/\$20.00, AMC454193/\$20.00, AMC454194/\$20.00		
2	112.00	LOCATABLE MINERALS / MINING CLAIMS- NEW, UNADJUD, ONE OR MORE AUTH NOS / NEW MINING CLAIMS LOCATION FEE <b>CASES:</b> AMC454083/\$37.00, AMC454084/\$37.00, AMC454085/\$37.00, AMC454086/\$37.00, AMC454087/\$37.00, AMC454088/\$37.00, AMC454089/\$37.00, AMC454090/\$37.00, AMC454091/\$37.00, AMC454092/\$37.00, AMC454093/\$37.00, AMC454094/\$37.00, AMC454095/\$37.00, AMC454096/\$37.00, AMC454097/\$37.00, AMC454098/\$37.00, AMC454099/\$37.00, AMC454100/\$37.00, AMC454101/\$37.00, AMC454102/\$37.00, AMC454103/\$37.00, AMC454104/\$37.00, AMC454105/\$37.00, AMC454106/\$37.00, AMC454107/\$37.00, AMC454108/\$37.00, AMC454109/\$37.00, AMC454110/\$37.00, AMC454111/\$37.00, AMC454112/\$37.00, AMC454113/\$37.00, AMC454114/\$37.00,	- n/a -	4144.00



		AMC454115/\$37.00, AMC454116/\$37.00, AMC454117/\$37.00, AMC454118/\$37.00, AMC454119/\$37.00, AMC454120/\$37.00, AMC454121/\$37.00, AMC454122/\$37.00, AMC454123/\$37.00, AMC454124/\$37.00, AMC454125/\$37.00, AMC454126/\$37.00, AMC454127/\$37.00, AMC454128/\$37.00, AMC454129/\$37.00, AMC454130/\$37.00, AMC454131/\$37.00, AMC454132/\$37.00, AMC454133/\$37.00, AMC454134/\$37.00, AMC454135/\$37.00, AMC454136/\$37.00, AMC454137/\$37.00, AMC454138/\$37.00, AMC454139/\$37.00, AMC454140/\$37.00, AMC454141/\$37.00, AMC454142/\$37.00, AMC454143/\$37.00, AMC454144/\$37.00, AMC454145/\$37.00, AMC454146/\$37.00, AMC454147/\$37.00, AMC454148/\$37.00, AMC454149/\$37.00, AMC454150/\$37.00, AMC454151/\$37.00, AMC454152/\$37.00, AMC454153/\$37.00, AMC454154/\$37.00, AMC454155/\$37.00, AMC454156/\$37.00, AMC454157/\$37.00, AMC454158/\$37.00, AMC454159/\$37.00, AMC454160/\$37.00, AMC454161/\$37.00, AMC454162/\$37.00, AMC454163/\$37.00, AMC454164/\$37.00, AMC454165/\$37.00, AMC454166/\$37.00, AMC454167/\$37.00, AMC454168/\$37.00, AMC454169/\$37.00, AMC454170/\$37.00, AMC454171/\$37.00, AMC454172/\$37.00, AMC454173/\$37.00, AMC454174/\$37.00, AMC454175/\$37.00, AMC454176/\$37.00, AMC454177/\$37.00, AMC454178/\$37.00, AMC454179/\$37.00, AMC454180/\$37.00, AMC454181/\$37.00, AMC454182/\$37.00, AMC454183/\$37.00, AMC454184/\$37.00, AMC454185/\$37.00, AMC454186/\$37.00, AMC454187/\$37.00, AMC454188/\$37.00, AMC454189/\$37.00, AMC454190/\$37.00, AMC454191/\$37.00, AMC454192/\$37.00, AMC454193/\$37.00, AMC454194/\$37.00		
3	112.00	LOCATABLE MINERALS / MINING CLAIMS- NEW, UNADJUD, ONE OR MORE AUTH NOS / NEW MINING CLAIMS MAINTENANCE FEE <b>CASES:</b> AMC454083/\$155.00, AMC454084/ \$155.00, AMC454085/\$155.00, AMC454086/ \$155.00, AMC454087/\$155.00, AMC454088/ \$155.00, AMC454089/\$155.00, AMC454090/ \$155.00, AMC454091/\$155.00, AMC454092/ \$155.00, AMC454093/\$155.00, AMC454094/	- n/a -	17360.00

\$155.00, AMC454095/\$155.00, AMC454096/  
\$155.00, AMC454097/\$155.00, AMC454098/  
\$155.00, AMC454099/\$155.00, AMC454100/  
\$155.00, AMC454101/\$155.00, AMC454102/  
\$155.00, AMC454103/\$155.00, AMC454104/  
\$155.00, AMC454105/\$155.00, AMC454106/  
\$155.00, AMC454107/\$155.00, AMC454108/  
\$155.00, AMC454109/\$155.00, AMC454110/  
\$155.00, AMC454111/\$155.00, AMC454112/  
\$155.00, AMC454113/\$155.00, AMC454114/  
\$155.00, AMC454115/\$155.00, AMC454116/  
\$155.00, AMC454117/\$155.00, AMC454118/  
\$155.00, AMC454119/\$155.00, AMC454120/  
\$155.00, AMC454121/\$155.00, AMC454122/  
\$155.00, AMC454123/\$155.00, AMC454124/  
\$155.00, AMC454125/\$155.00, AMC454126/  
\$155.00, AMC454127/\$155.00, AMC454128/  
\$155.00, AMC454129/\$155.00, AMC454130/  
\$155.00, AMC454131/\$155.00, AMC454132/  
\$155.00, AMC454133/\$155.00, AMC454134/  
\$155.00, AMC454135/\$155.00, AMC454136/  
\$155.00, AMC454137/\$155.00, AMC454138/  
\$155.00, AMC454139/\$155.00, AMC454140/  
\$155.00, AMC454141/\$155.00, AMC454142/  
\$155.00, AMC454143/\$155.00, AMC454144/  
\$155.00, AMC454145/\$155.00, AMC454146/  
\$155.00, AMC454147/\$155.00, AMC454148/  
\$155.00, AMC454149/\$155.00, AMC454150/  
\$155.00, AMC454151/\$155.00, AMC454152/  
\$155.00, AMC454153/\$155.00, AMC454154/  
\$155.00, AMC454155/\$155.00, AMC454156/  
\$155.00, AMC454157/\$155.00, AMC454158/  
\$155.00, AMC454159/\$155.00, AMC454160/  
\$155.00, AMC454161/\$155.00, AMC454162/  
\$155.00, AMC454163/\$155.00, AMC454164/  
\$155.00, AMC454165/\$155.00, AMC454166/  
\$155.00, AMC454167/\$155.00, AMC454168/  
\$155.00, AMC454169/\$155.00, AMC454170/  
\$155.00, AMC454171/\$155.00, AMC454172/  
\$155.00, AMC454173/\$155.00, AMC454174/  
\$155.00, AMC454175/\$155.00, AMC454176/  
\$155.00, AMC454177/\$155.00, AMC454178/  
\$155.00, AMC454179/\$155.00, AMC454180/  
\$155.00, AMC454181/\$155.00, AMC454182/  
\$155.00, AMC454183/\$155.00, AMC454184/  
\$155.00, AMC454185/\$155.00, AMC454186/  
\$155.00, AMC454187/\$155.00, AMC454188/  
\$155.00, AMC454189/\$155.00, AMC454190/  
\$155.00, AMC454191/\$155.00, AMC454192/

	\$155.00, AMC454193/\$155.00, AMC454194/ \$155.00			
<b>TOTAL:</b>				<b>\$23,744.00</b>

PAYMENT INFORMATION				
1	AMOUNT:	23744.00	POSTMARKED:	N/A
	TYPE:	CHECK	RECEIVED:	03/22/2019
	CHECK NO:	6436		
	NAME:	ZENOLITH (USA) LLC PO BOX 130 ARVADA CO 80001-0130 US		

REMARKS	

This receipt was generated by the automated BLM Collections and Billing System and is a paper representation of a portion of the official electronic record contained therein.

**NOTICE!!**

**These documents have been scanned!**

**Do not place un-scanned documents beneath this notice!**

**Do not remove this notice from this file!**

GPO Jacket No. 560-102  
Print Order 61540  
Rise Business Services, LLC  
Job=AZ15 7/11/2019



Box Number= AZ15155



Claim Begin-End: AMC453882-AMC454194

**2 Correspondence**



AZ15155-15

AMC452349-AMC452348



**NO  
DOCUMENTS  
FOUND**

NO DOCUMENTS FOUND  
NO DOCUMENTS FOUND

**NOTICE!!**

**These documents have been scanned!**

**Do not place un-scanned documents beneath this notice!**

**Do not remove this notice from this file!**

GPO Jacket No. 560-102  
Print Order 61540  
Rise Business Services, LLC  
Job=AZ15 7/11/2019



Box Number= AZ15155



Claim Begin-End: AMC453882-AMC454194

**3 Transfers**



AZ15155-15

AMC452349-AMC452348

**NO  
DOCUMENTS  
FOUND**

NO DOCUMENTS FOUND  
NO DOCUMENTS FOUND



**NOTICE!!**

**These documents have been scanned!**

**Do not place un-scanned documents beneath this notice!**

**Do not remove this notice from this file!**

GPO Jacket No. 560-102  
Print Order 61540  
Rise Business Services, LLC  
Job=AZ15 7/11/2019



Box Number= AZ15155



Claim Begin-End: AMC453882-AMC454194

**4 Annual Filings**



AZ15155-15

AMC452349-AMC452348

**NO  
DOCUMENTS  
FOUND**

NO DOCUMENTS FOUND  
NO DOCUMENTS FOUND



**NOTICE!!**

**These documents have been scanned!**

**Do not place un-scanned documents beneath this notice!**

**Do not remove this notice from this file!**

GPO Jacket No. 560-102  
Print Order 61540  
Rise Business Services, LLC  
Job=AZ15 7/11/2019



Box Number= AZ15155



Claim Begin-End: AMC453882-AMC454194

**5 Miscellaneous**



AZ15155-15

AMC452349-AMC452348



Dave Rowe  
MXS, Inc.  
5900 Feedlot Road  
Winnemucca, Nevada 89445  
(775) 304 - 0644 mobile

RECEIVED  
BLM ARIZONA OFFICE  
2019 MAR 22 P 2:31  
PHOENIX, ARIZONA

March 20, 2019

ATTN: Dept of Interior, Arizona BLM  
One North Central Ave.  
Suite 800 ( 8<sup>th</sup> Floor )  
Phoenix, Arizona 85004-4427  
TEL. (602) 417 - 9200

Please find enclosed three separate claim groups consisting of 313 total claims to be filed in your office, the following is a list of each group of Lode Mining claims with fee amounts:

Z Lode Claims, ( Z 1-71 ); 71 claims @ \$212.00 per claim = \$ 15,052.00  
SM Lode Claims, ( SM 1-72 ); 72 claims @ \$212.00 per claim = \$ 15,264.00  
X Lode Claims, ( X 1-170 ); 170 claims @ \$212.00 per claim = \$ 36,040.00


Total amount for 313 claims @ \$212.00 per claim comes to \$ 66,356.00

Enclosed is a check # 6436 in the amount of \$66,356.00 to cover the \$212.00 per claim recording fee.

When recorded, please send the AMC Nos. to:

MXS, Inc.  
5900 Feedlot Rd.  
Winnemucca, NV 89445

Thank-you for your time and attention to this matter, and if you have any questions, please call.

Sincerely,  
  
\_\_\_\_\_  
Dave Rowe

**NOTICE!!**

**These documents have been scanned!**

**Do not place un-scanned documents beneath this notice!**

**Do not remove this notice from this file!**

GPO Jacket No. 560-102  
Print Order 61540  
Rise Business Services, LLC  
Job=AZ15 7/11/2019



Box Number= AZ15155



Claim Begin-End: AMC453882-AMC454194

**6 Location Notices-Amendments and Supporting Documents**



AZ15155-15

AMC452349-AMC452348

MINING CLAIM STATUS REPORT

Data Entered: 4/10/19

MTP Checked By: 4/10/19 RM  
GEO Checked By: 4/10/19 RM

LEAD SERIAL NUMBER: AMC 453882 thru AMC 454194

NUMBER OF CLAIMS & TYPE:

313 LODE  
PLACER  
ASSOCIATION PLACER  
MILL SITE  
TUNNEL SITE

CHARGES:

Processing Fee @ \$20 = \$ 6,260.00  
Location Fee @ \$37 = \$ 11,581.00  
Maintenance Fee @ \$155 = \$ 48,515.00  
Add'l Maint Fee for Assoc Placer = \$  
SUBTOTAL \$  
Other Fees \$  
Other Fees \$  
TOTAL \$ 66,356

TOTAL ACREAGE: Per Claim  
(Placer Only)

NUMBER OF LOCATORS:

DOCUMENTS RECEIVED VIA: Over-the-Counter [ ] Mail [X] TIMELY FILED: Yes [X] No [ ]

LEGAL DESCRIPTION: T 14N R 10W SEC 7  
T 14N R 11W SEC 2-3, 10-14  
T 15N R 12W SEC 7, 18-30  
T 15N R 13W SEC 1, 12-13, 24  
T 16N R 12W SEC 30

BLM [ ] FOREST SERVICE [ ] SUBJ TO PL 359: Yes [ ] No [ ]  
WILDERNESS AREA [ ]

SPLIT ESTATE: N/A [ ] SX [ ] PX [ ] OTHER [ ]  
SRHA [ ] Was proper Notice filed if located on SHRA Land? Yes [ ] No [ ]

RECONVEYED MINERALS ON BLM LAND REQUIRE OPENING ORDER FROM 1944 TO 1993:  
Open to Entry On N/A [ ]

COMMENTS/STATUS: VOID [ ] PARTIALLY VOID [ ] PVT MINERALS [ ] WITHDRAWN LANDS [ ]  
OTHER [ ] USED MAP FOR LLD ON AMC 453882 AND AMC 453891, WRITTEN DESCRIPTION INCORRECT. RM

16N 13W S. 4, 8-9, 13-14, 16-17, 23-26, 30  
16.5N 13W S. 33

[ ] Claimant acknowledges that portions of the following claim(s) site(s) may be void or voidable.  
NO RIGHTS ON PATENTED, STATE, FED AED HWY, WITHDRAWALS OR OTHER LANDS NOT  
OPEN TO MINING ON PORTIONS OF CLAIMS OVERLAPPING ON THESE AREAS. RM

Printed Name of Claimant Signature of Claimant

\*\*\*\*\*FINAL ADJUDICATION\*\*\*\*\*

DATE 4/16/2020 INITIALS RM

Lenolith USA LLC

AMC 453882



Filed at the request of and return to:  
 Zenolith (USA) LLC  
 P.O. Box 130  
 Arvada, CO 80001

**LOCATION NOTICE FOR LODE MINING CLAIM**

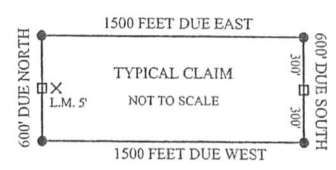

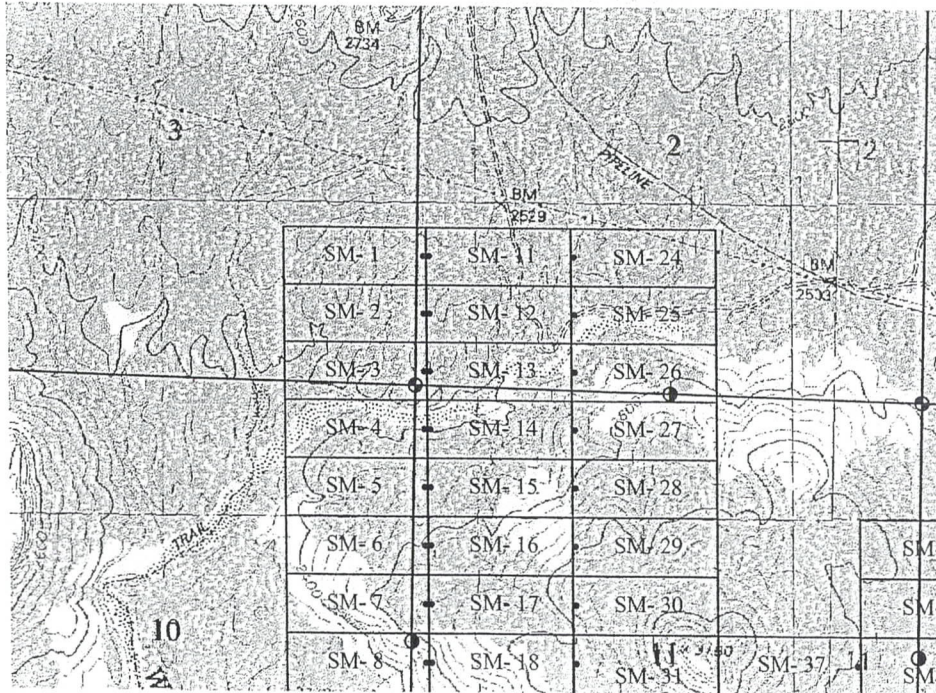
NOTICE IS HEREBY GIVEN that the SM- 1 Lode mining claim has been located by Zenolith (USA) LLC, whose current mailing address is P.O. Box 130, Arvada, CO 80001. The general course of this claim is East and West and is situated in Mohave County, Arizona. This claim is approximately 600 feet in width and 1500 feet in length and contains approximately 20.66 acreage. This claim runs from the location monument on which the location notice is posted approximately 5 feet in a East direction to the East end line and 1495 feet in a West direction to the West end line and 300 feet on each side of the center line of the claim. This claim is marked by six monuments, one at each corner and one at the center of each end line of the claim. The location monument on which this notice is posted is situated within Section 2, Township 14 North, Range 11 West, Gila and Salt River Baseline and Meridian, Mohave County, Arizona, and this claim occupies the following quarter section(s), sections, Township and Range:

Quarter	Section	Township	Range	Meridian
SW	2	14 N	11 W	Gila and Salt River
SE	3	14 N	11 W	Gila and Salt River
		14 N	11 W	Gila and Salt River
		14 N	11 W	Gila and Salt River

The North West corner of this claim is approximately 1645 feet North and 1380 feet West of the SE corner of Section 3, Township 14 North, Range 11 West, Gila and Salt River Baseline and Meridian.

DATED AND POSTED on the ground this 20 day of January, 2019

BY: Dave Rowe  
 Dave Rowe, agent:



- X Location Monument
- End Center Monument
- Corner Monument
- ⊙ Indicates Section Corner
- ⊙ Indicates 1/4 Corner

The above map depicts the SM- 1 Lode mining claim, which is located in Section(s) 2 & 3, Township 14 North, Range 11 West, Gila and Salt River Baseline and Meridian, Mohave County, Arizona. The claim corners, end centers and Location monuments are marked by 2 inch by 2 inch by 5 foot wooden post with aluminum tags. The bearings and distances between claims and tie point are depicted on the map.

RECEIVED  
 MAR 22 2019  
 PHOENIX ARIZONA  
 L.M. 5'

AMC453882



Filed at the request of and return to:  
 Zenolith (USA) LLC  
 P.O. Box 130  
 Arvada, CO 80001

**LOCATION NOTICE FOR LODE MINING CLAIM**

NOTICE IS HEREBY GIVEN that the SM - 2 Lode mining claim has been located by Zenolith (USA) LLC, whose current mailing address is P.O. Box 130, Arvada, CO 80001. The general course of this claim is East and West and is situated in Mohave County, Arizona. This claim is approximately 600 feet in width and 1500 feet in length and contains approximately 20.66 acreage. This claim runs from the location monument on which the location notice is posted approximately 5 feet in a East direction to the East end line and 1495 feet in a West direction to the West end line and 300 feet on each side of the center line of the claim. This claim is marked by six monuments, one at each corner and one at the center of each end line of the claim. The location monument on which this notice is posted is situated within Section 2, Township 14 North, Range 11 West, Gila and Salt River Baseline and Meridian, Mohave County, Arizona, and this claim occupies the following quarter section(s), sections, Township and Range:

Quarter	Section	Township	Range	Meridian
SW	2	14 N	11 W	Gila and Salt River
SE	3	14 N	11 W	Gila and Salt River
		14 N	11 W	Gila and Salt River
		14 N	11 W	Gila and Salt River


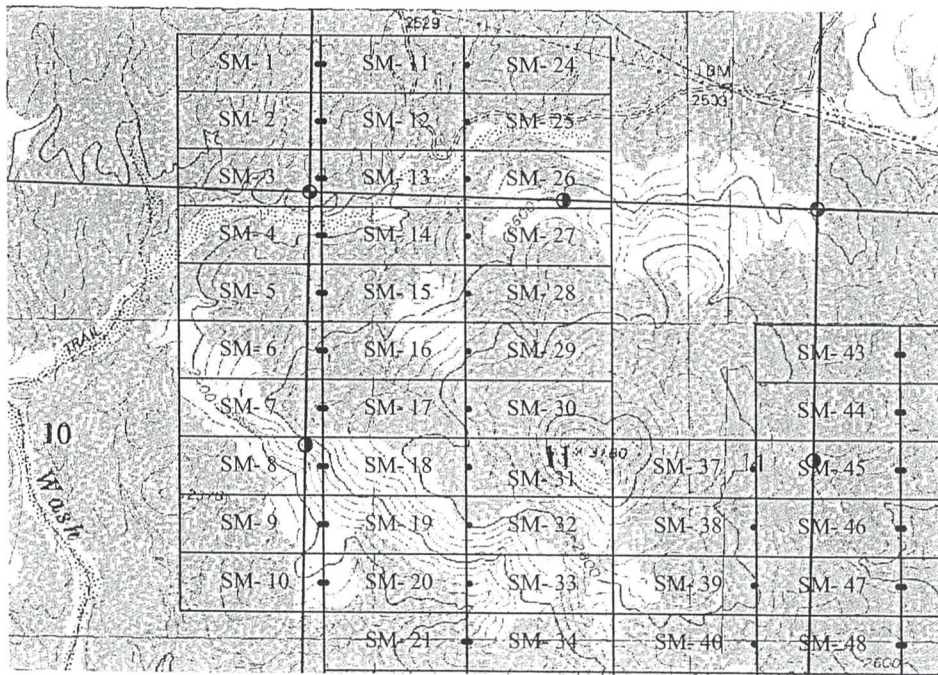
RECEIVED  
 BLM AZ DISTRICT OFFICE  
 2019 MAR 22 12:36  
 PHOENIX, ARIZONA

The North West corner of this claim is approximately 1380 feet West and 1045 feet North of the SE corner of Section 3, Township 14 North, Range 11 West, Gila and Salt River Baseline and Meridian.

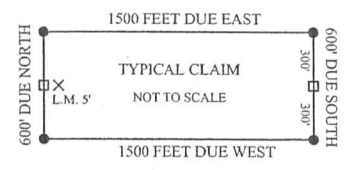
DATED AND POSTED on the ground this 20 day of January, 2019

BY: Dave Rowe  
 Dave Rowe, agent:

AMC453883



1" = 2000'  
 Basis of Bearings UTM Grid



- × Location Monument
- o End Center Monument
- Corner Monument
- ⊙ Indicates Section Corner
- ⊙ Indicates 1/4 Corner

The above map depicts the SM- 2 Lode mining claim, which is located in Section(s) 2 & 3, Township 14 North, Range 11 West, Gila and Salt River Baseline and Meridian, Mohave County, Arizona. The claim corners, end centers and Location monuments are marked by 2 inch by 2 inch by 5 foot wooden post with aluminum tags. The bearings and distances between claims and tie point are depicted on the map.



Filed at the request of and return to:  
 Zenolith (USA) LLC  
 P.O. Box 130  
 Arvada, CO 80001

**LOCATION NOTICE FOR LODE MINING CLAIM**


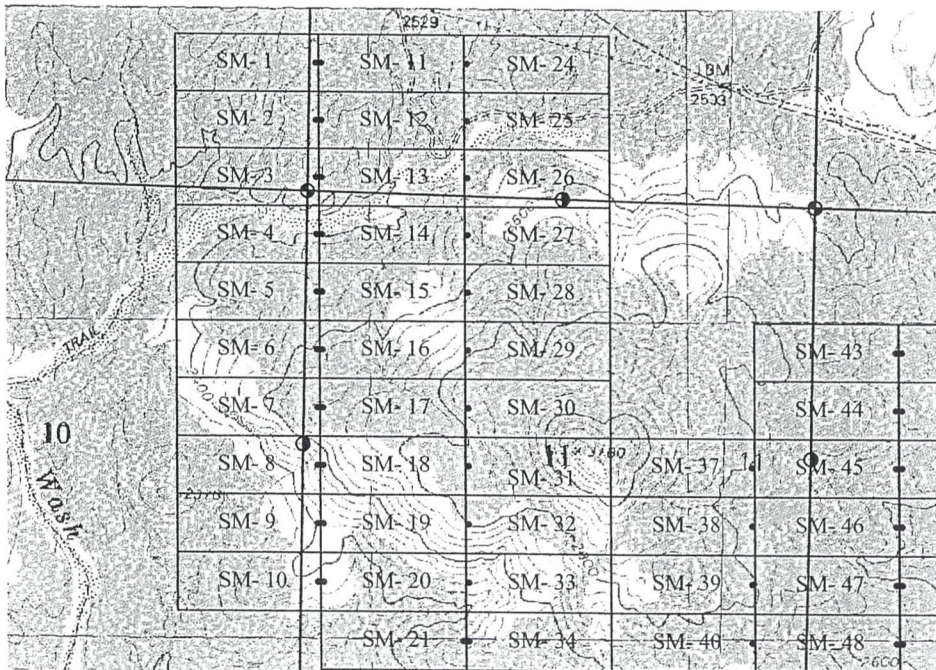
NOTICE IS HEREBY GIVEN that the SM- 3 Lode mining claim has been located by Zenolith (USA) LLC, whose current mailing address is P.O. Box 130, Arvada, CO 80001. The general course of this claim is East and West and is situated in Mohave County, Arizona. This claim is approximately 600 feet in width and 1500 feet in length and contains approximately 20.66 acreage. This claim runs from the location monument on which the location notice is posted approximately 5 feet in a East direction to the East end line and 1495 feet in a West direction to the West end line and 300 feet on each side of the center line of the claim. This claim is marked by six monuments, one at each corner and one at the center of each end line of the claim. The location monument on which this notice is posted is situated within Section 2, Township 14 North, Range 11 West, Gila and Salt River Baseline and Meridian, Mohave County, Arizona, and this claim occupies the following quarter section(s), sections, Township and Range:

Quarter	Section	Township	Range	Meridian
SW	2	14 N	11 W	Gila and Salt River
SE	3	14 N	11 W	Gila and Salt River
NE	10	14 N	11 W	Gila and Salt River
NW	11	14 N	11 W	Gila and Salt River

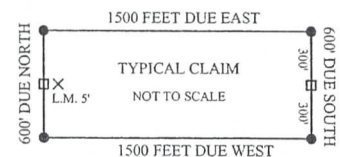
The North West corner of this claim is approximately 1380 feet West and 445 feet North of the SE corner of Section 3, Township 14 North, Range 11 West, Gila and Salt River Baseline and Meridian.

DATED AND POSTED on the ground this 20 day of January, 2019

BY: Dave Rowe  
 Dave Rowe, agent:



1" = 2000'  
 Basis of Bearings UTM Grid



- x Location Monument
- End Center Monument
- Corner Monument
- Indicates Section Corner
- Indicates 1/4 Corner

The above map depicts the SM- 3 Lode mining claim, which is located in Section(s) 2 & 3, Township 14 North, Range 11 West, Gila and Salt River Baseline and Meridian, Mohave County, Arizona. The claim corners, end centers and Location monuments are marked by 2 inch by 2 inch by 5 foot wooden post with aluminum tags. The bearings and distances between claims and tie point are depicted on the map.

AMC 453884

RECEIVED  
 MAR 22 P 2:30  
 ARIZONA STATE OFFICE  
 PHOENIX, ARIZONA



Filed at the request of and return to:  
 Zenolith (USA) LLC  
 P.O. Box 130  
 Arvada, CO 80001

**LOCATION NOTICE FOR LODE MINING CLAIM**


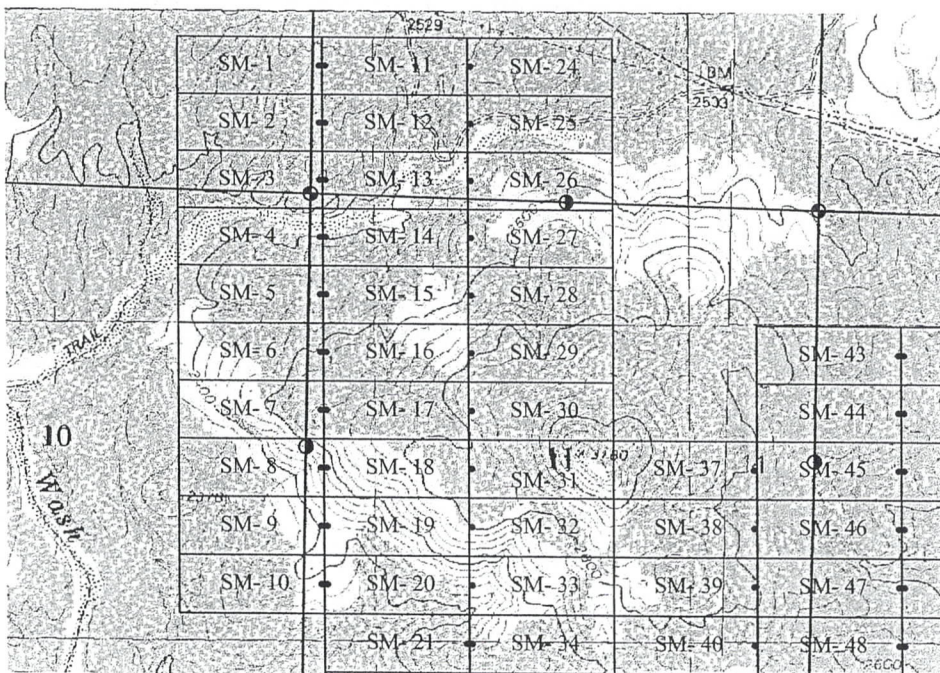
NOTICE IS HEREBY GIVEN that the SM - 4 Lode mining claim has been located by Zenolith (USA) LLC, whose current mailing address is P.O. Box 130, Arvada, CO 80001. The general course of this claim is East and West and is situated in Mohave County, Arizona. This claim is approximately 600 feet in width and 1500 feet in length and contains approximately 20.66 acreage. This claim runs from the location monument on which the location notice is posted approximately 5 feet in a East direction to the East end line and 1495 feet in a West direction to the West end line and 300 feet on each side of the center line of the claim. This claim is marked by six monuments, one at each corner and one at the center of each end line of the claim. The location monument on which this notice is posted is situated within Section 11, Township 14 North, Range 11 West, Gila and Salt River Baseline and Meridian, Mohave County, Arizona, and this claim occupies the following quarter section(s), sections, Township and Range:

Quarter	Section	Township	Range	Meridian
NE	10	14 N	11 W	Gila and Salt River
NW	11	14 N	11 W	Gila and Salt River
		14 N	11 W	Gila and Salt River
		14 N	11 W	Gila and Salt River

The North West corner of this claim is approximately 1380 feet West and 155 feet South of the SE corner of Section 3, Township 14 North, Range 11 West, Gila and Salt River Baseline and Meridian.

DATED AND POSTED on the ground this 20 day of January, 2019

BY: Dave Rowe  
 Dave Rowe, agent:



The above map depicts the SM- 4 Lode mining claim, which is located in Section(s) 10 & 11, Township 14 North, Range 11 West, Gila and Salt River Baseline and Meridian, Mohave County, Arizona. The claim corners, end centers and Location monuments are marked by 2 inch by 2 inch by 5 foot wooden post with aluminum tags. The bearings and distances between claims and tie point are depicted on the map.

AMC453885

RECEIVED  
 MAR 22 10 22 AM '19  
 ARIZONA  
 HOENY  
 DENA



Filed at the request of and return to:  
 Zenolith (USA) LLC  
 P.O. Box 130  
 Arvada, CO 80001

**LOCATION NOTICE FOR LODE MINING CLAIM**

NOTICE IS HEREBY GIVEN that the SM - 5 Lode mining claim has been located by Zenolith (USA) LLC, whose current mailing address is P.O. Box 130, Arvada, CO 80001. The general course of this claim is East and West and is situated in Mohave County, Arizona. This claim is approximately 600 feet in width and 1500 feet in length and contains approximately 20.66 acreage. This claim runs from the location monument on which the location notice is posted approximately 5 feet in a East direction to the East end line and 1495 feet in a West direction to the West end line and 300 feet on each side of the center line of the claim. This claim is marked by six monuments, one at each corner and one at the center of each end line of the claim. The location monument on which this notice is posted is situated within Section 11, Township 14 North, Range 11 West, Gila and Salt River Baseline and Meridian, Mohave County, Arizona, and this claim occupies the following quarter section(s), sections, Township and Range:

Quarter	Section	Township	Range	Meridian
NE	10	14 N	11 W	Gila and Salt River
NW	11	14 N	11 W	Gila and Salt River
		14 N	11 W	Gila and Salt River
		14 N	11 W	Gila and Salt River

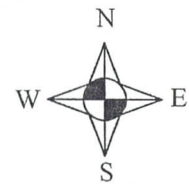
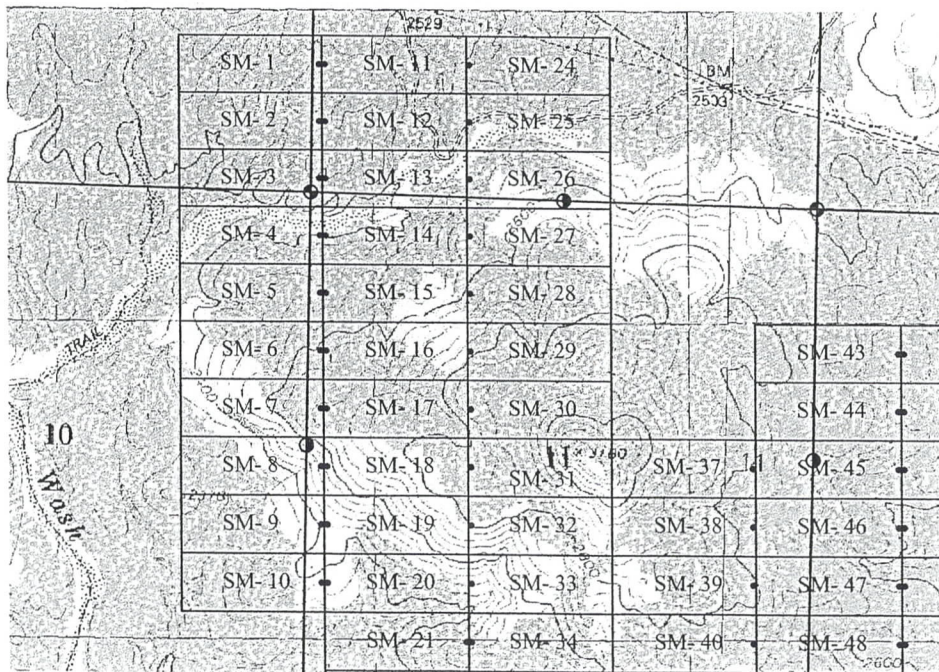
The North West corner of this claim is approximately 1380 feet West and 755 feet South of the SE corner of Section 3, Township 14 North, Range 11 West, Gila and Salt River Baseline and Meridian.

DATED AND POSTED on the ground this 20 day of January, 2019

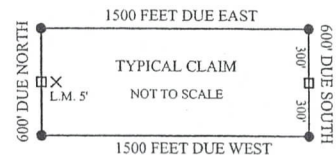
BY: Dave Rowe  
 Dave Rowe, agent:

RECEIVED  
 BLM AT STATE OFFICE  
 2019 MAR 22 P 2:36  
 PHOENIX, ARIZONA

AMC453886



1" = 2000'  
 Basis of Bearings UTM Grid



- × Location Monument
- End Center Monument
- Corner Monument
- ⊙ Indicates Section Corner
- ⊙ Indicates 1/4 Corner

The above map depicts the SM - 5 Lode mining claim, which is located in Section(s) 10 & 11, Township 14 North, Range 11 West, Gila and Salt River Baseline and Meridian, Mohave County, Arizona. The claim corners, end centers and Location monuments are marked by 2 inch by 2 inch by 5 foot wooden post with aluminum tags. The bearings and distances between claims and tie point are depicted on the map.



Filed at the request of and return to:  
 Zenolith (USA) LLC  
 P.O. Box 130  
 Arvada, CO 80001

**LOCATION NOTICE FOR LODE MINING CLAIM**

NOTICE IS HEREBY GIVEN that the SM - 6 Lode mining claim has been located by Zenolith (USA) LLC, whose current mailing address is P.O. Box 130, Arvada, CO 80001. The general course of this claim is East and West and is situated in Mohave County, Arizona. This claim is approximately 600 feet in width and 1500 feet in length and contains approximately 20.66 acreage. This claim runs from the location monument on which the location notice is posted approximately 5 feet in a East direction to the East end line and 1495 feet in a West direction to the West end line and 300 feet on each side of the center line of the claim. This claim is marked by six monuments, one at each corner and one at the center of each end line of the claim. The location monument on which this notice is posted is situated within Section 11, Township 14 North, Range 11 West, Gila and Salt River Baseline and Meridian, Mohave County, Arizona, and this claim occupies the following quarter section(s), sections, Township and Range:

RECEIVED  
 FROM THE STATE OFFICE  
 2019 MAR 22 P 2:00  
 PHOENIX ARIZONA


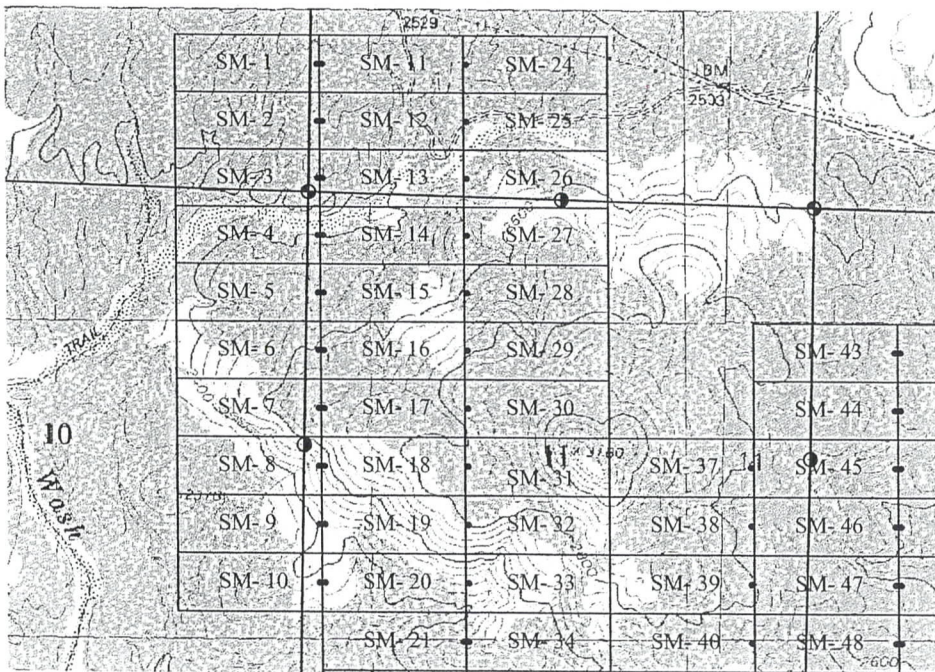
Quarter	Section	Township	Range	Meridian
NE	10	14 N	11 W	Gila and Salt River
NW	11	14 N	11 W	Gila and Salt River
		14 N	11 W	Gila and Salt River
		14 N	11 W	Gila and Salt River

The North West corner of this claim is approximately 1380 feet West and 1355 feet South of the SE corner of Section 3, Township 14 North, Range 11 West, Gila and Salt River Baseline and Meridian.

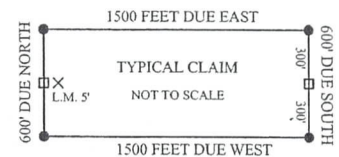
DATED AND POSTED on the ground this 20 day of January, 2019

BY: Dave Rowe  
 Dave Rowe, agent:

AMC453887



1" = 2000'  
 Basis of Bearings UTM Grid



- X Location Monument
- End Center Monument
- Corner Monument
- ⊙ Indicates Section Corner
- ⊙ Indicates 1/4 Corner

The above map depicts the SM- 6 Lode mining claim, which is located in Section(s) 10 & 11, Township 14 North, Range 11 West, Gila and Salt River Baseline and Meridian, Mohave County, Arizona. The claim corners, end centers and Location monuments are marked by 2 inch by 2 inch by 5 foot wooden post with aluminum tags. The bearings and distances between claims and tie point are depicted on the map.



Filed at the request of and return to:  
 Zenolith (USA) LLC  
 P.O. Box 130  
 Arvada, CO 80001

**LOCATION NOTICE FOR LODE MINING CLAIM**

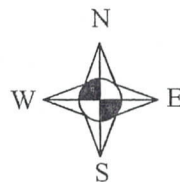
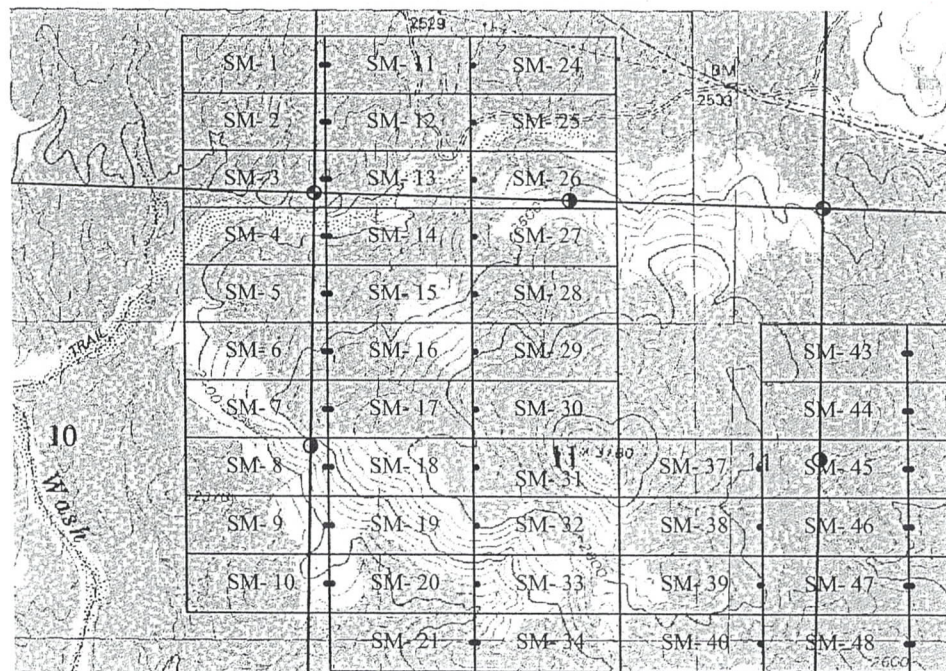
NOTICE IS HEREBY GIVEN that the SM - 7 Lode mining claim has been located by Zenolith (USA) LLC, whose current mailing address is P.O. Box 130, Arvada, CO 80001. The general course of this claim is East and West and is situated in Mohave County, Arizona. This claim is approximately 600 feet in width and 1500 feet in length and contains approximately 20.66 acreage. This claim runs from the location monument on which the location notice is posted approximately 5 feet in a East direction to the East end line and 1495 feet in a West direction to the West end line and 300 feet on each side of the center line of the claim. This claim is marked by six monuments, one at each corner and one at the center of each end line of the claim. The location monument on which this notice is posted is situated within Section 11, Township 14 North, Range 11 West, Gila and Salt River Baseline and Meridian, Mohave County, Arizona, and this claim occupies the following quarter section(s), sections, Township and Range:

Quarter	Section	Township	Range	Meridian
NE	10	14 N	11 W	Gila and Salt River
NW	11	14 N	11 W	Gila and Salt River
		14 N	11 W	Gila and Salt River
		14 N	11 W	Gila and Salt River

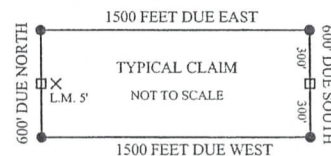
The North West corner of this claim is approximately 1380 feet West and 1955 feet South of the SE corner of Section 3, Township 14 North, Range 11 West, Gila and Salt River Baseline and Meridian.

DATED AND POSTED on the ground this 20 day of January, 2019

BY: Dave Rowe  
 Dave Rowe, agent:



1" = 2000'  
 Basis of Bearings UTM Grid



- x Location Monument
- End Center Monument
- Corner Monument
- ⊙ Indicates Section Corner
- ⊙ Indicates 1/4 Corner

The above map depicts the SM- 7 Lode mining claim, which is located in Section(s) 10 & 11, Township 14 North, Range 11 West, Gila and Salt River Baseline and Meridian, Mohave County, Arizona. The claim corners, end centers and Location monuments are marked by 2 inch by 2 inch by 5 foot wooden post with aluminum tags. The bearings and distances between claims and tie point are depicted on the map.

AMC453888

RECEIVED  
 MAR 22 10 23 AM '19  
 PHOENIX



Filed at the request of and return to:  
 Zenolith (USA) LLC  
 P.O. Box 130  
 Arvada, CO 80001

**LOCATION NOTICE FOR LODE MINING CLAIM**



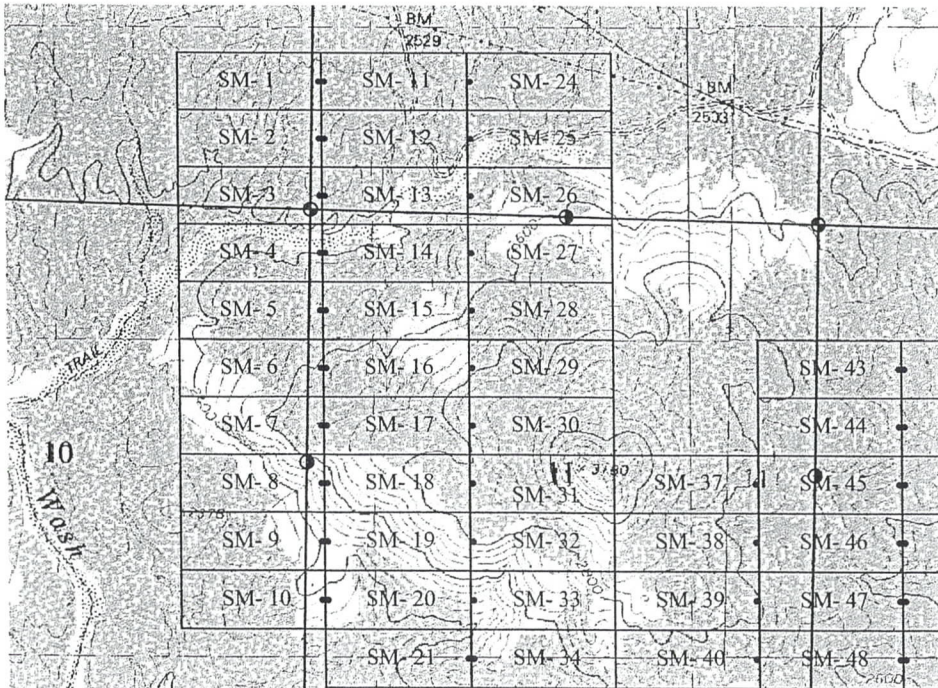
NOTICE IS HEREBY GIVEN that the SM- 8 Lode mining claim has been located by Zenolith (USA) LLC, whose current mailing address is P.O. Box 130, Arvada, CO 80001. The general course of this claim is East and West and is situated in Mohave County, Arizona. This claim is approximately 600 feet in width and 1500 feet in length and contains approximately 20.66 acreage. This claim runs from the location monument on which the location notice is posted approximately 5 feet in a East direction to the East end line and 1495 feet in a West direction to the West end line and 300 feet on each side of the center line of the claim. This claim is marked by six monuments, one at each corner and one at the center of each end line of the claim. The location monument on which this notice is posted is situated within Section 11, Township 14 North, Range 11 West, Gila and Salt River Baseline and Meridian, Mohave County, Arizona, and this claim occupies the following quarter section(s), sections, Township and Range:

Quarter	Section	Township	Range	Meridian
NE	10	14 N	11 W	Gila and Salt River
SE	10	14 N	11 W	Gila and Salt River
NW	11	14 N	11 W	Gila and Salt River
SW	11	14 N	11 W	Gila and Salt River

The North West corner of this claim is approximately 1380 feet West and 2555 feet South of the SE corner of Section 3, Township 14 North, Range 11 West, Gila and Salt River Baseline and Meridian.

DATED AND POSTED on the ground this 20 day of January, 2019

BY: Dave Rowe  
 Dave Rowe, agent:



The above map depicts the SM- 8 Lode mining claim, which is located in Section(s) 10 & 11, Township 14 North, Range 11 West, Gila and Salt River Baseline and Meridian, Mohave County, Arizona. The claim corners, end centers and Location monuments are marked by 2 inch by 2 inch by 5 foot wooden post with aluminum tags. The bearings and distances between claims and tie point are depicted on the map.

RECEIVED  
 PHOENIX, ARIZONA  
 2019 MAR 22 P 2:57  
 PLM AS STATION 101

AMC453889



Filed at the request of and return to:  
 Zenolith (USA) LLC  
 P.O. Box 130  
 Arvada, CO 80001

**LOCATION NOTICE FOR LODE MINING CLAIM**

NOTICE IS HEREBY GIVEN that the SM- 9 Lode mining claim has been located by Zenolith (USA) LLC, whose current mailing address is P.O. Box 130, Arvada, CO 80001. The general course of this claim is East and West and is situated in Mohave County, Arizona. This claim is approximately 600 feet in width and 1500 feet in length and contains approximately 20.66 acreage. This claim runs from the location monument on which the location notice is posted approximately 5 feet in a East direction to the East end line and 1495 feet in a West direction to the West end line and 300 feet on each side of the center line of the claim. This claim is marked by six monuments, one at each corner and one at the center of each end line of the claim. The location monument on which this notice is posted is situated within Section 11, Township 14 North, Range 11 West, Gila and Salt River Baseline and Meridian, Mohave County, Arizona, and this claim occupies the following quarter section(s), sections, Township and Range:

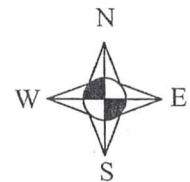

RECEIVED  
 COUNTY CLERK'S OFFICE  
 MOHAVE COUNTY, ARIZONA  
 2019 JAN 22 P 2:37

Quarter	Section	Township	Range	Meridian
NE	10	14N	11 W	Gila and Salt River
NW	11	14 N	11 W	Gila and Salt River
		14 N	11 W	Gila and Salt River
		14 N	11 W	Gila and Salt River

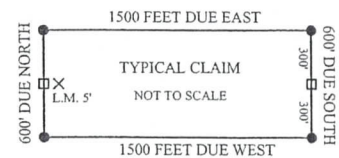
The North West corner of this claim is approximately 1380 feet West and 3155 feet South of the SE corner of Section 3, Township 14 North, Range 11 West, Gila and Salt River Baseline and Meridian.

DATED AND POSTED on the ground this 20 day of January, 2019

BY: Dave Rowe  
 Dave Rowe, agent:



1" = 2000'  
 Basis of Bearings UTM Grid



- X Location Monument
- End Center Monument
- Corner Monument
- ⊙ Indicates Section Corner
- ⦿ Indicates 1/4 Corner

The above map depicts the SM- 9 Lode mining claim, which is located in Section(s) 10 & 11, Township 14 North, Range 11 West, Gila and Salt River Baseline and Meridian, Mohave County, Arizona. The claim corners, end centers and Location monuments are marked by 2 inch by 2 inch by 5 foot wooden post with aluminum tags. The bearings and distances between claims and tie point are depicted on the map.

AMC453890



Filed at the request of and return to:  
 Zenolith (USA) LLC  
 P.O. Box 130  
 Arvada, CO 80001

**LOCATION NOTICE FOR LODE MINING CLAIM**



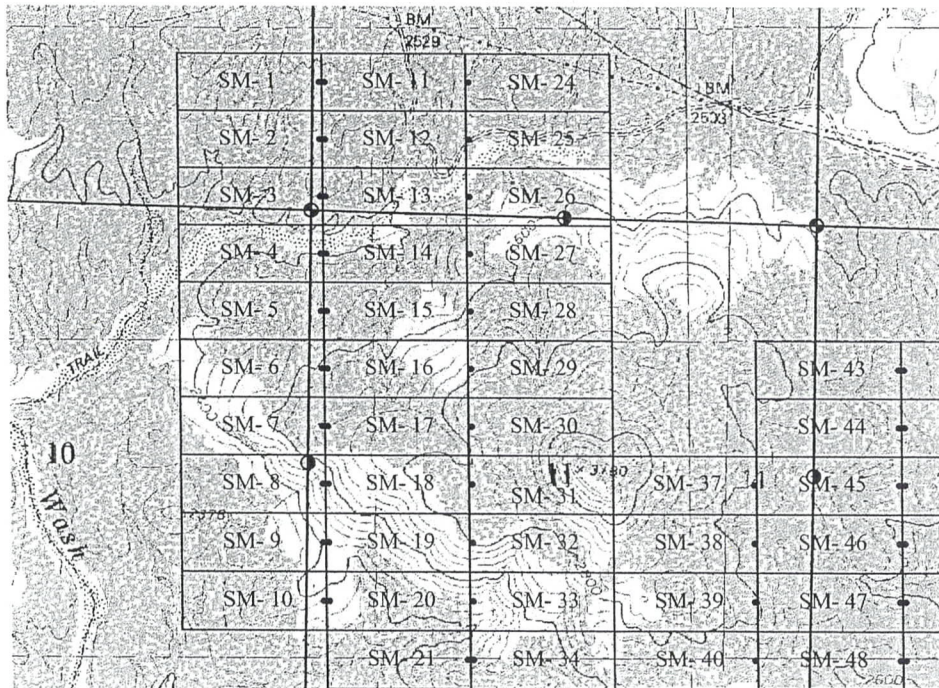
NOTICE IS HEREBY GIVEN that the SM - 10 Lode mining claim has been located by Zenolith (USA) LLC, whose current mailing address is P.O. Box 130, Arvada, CO 80001. The general course of this claim is East and West and is situated in Mohave County, Arizona. This claim is approximately 600 feet in width and 1500 feet in length and contains approximately 20.66 acreage. This claim runs from the location monument on which the location notice is posted approximately 5 feet in a East direction to the East end line and 1495 feet in a West direction to the West end line and 300 feet on each side of the center line of the claim. This claim is marked by six monuments, one at each corner and one at the center of each end line of the claim. The location monument on which this notice is posted is situated within Section 11, Township 14 North, Range 11 West, Gila and Salt River Baseline and Meridian, Mohave County, Arizona, and this claim occupies the following quarter section(s), sections, Township and Range:

Quarter	Section	Township	Range	Meridian
NE	10	14 N	11 W	Gila and Salt River
NW	11	14 N	11 W	Gila and Salt River
		14 N	11 W	Gila and Salt River
		14 N	11 W	Gila and Salt River

The North West corner of this claim is approximately 1380 feet West and 3755 feet South of the SE corner of Section 3, Township 14 North, Range 11 West, Gila and Salt River Baseline and Meridian.

DATED AND POSTED on the ground this 20 day of January, 2019

BY: Dave Rowe  
 Dave Rowe, agent:



The above map depicts the SM- 10 Lode mining claim, which is located in Section(s) 10 & 11, Township 14 North, Range 11 West, Gila and Salt River Baseline and Meridian, Mohave County, Arizona. The claim corners, end centers and Location monuments are marked by 2 inch by 2 inch by 5 foot wooden post with aluminum tags. The bearings and distances between claims and tie point are depicted on the map.

RECEIVED  
 COUNTY CLERK  
 MOHAVE COUNTY, ARIZONA  
 2019 MAR 22 P 2:57

AMC453891



Filed at the request of and return to:  
 Zenolith (USA) LLC  
 P.O. Box 130  
 Arvada, CO 80001

**LOCATION NOTICE FOR LODE MINING CLAIM**



NOTICE IS HEREBY GIVEN that the SM - 11 Lode mining claim has been located by Zenolith (USA) LLC, whose current mailing address is P.O. Box 130, Arvada, CO 80001. The general course of this claim is East and West and is situated in Mohave County, Arizona. This claim is approximately 600 feet in width and 1500 feet in length and contains approximately 20.66 acreage. This claim runs from the location monument on which the location notice is posted approximately 1495 feet in a East direction to the East end line and 5 feet in a West direction to the West end line and 300 feet on each side of the center line of the claim. This claim is marked by six monuments, one at each corner and one at the center of each end line of the claim. The location monument on which this notice is posted is situated within Section 2, Township 14 North, Range 11 West, Gila and Salt River Baseline and Meridian, Mohave County, Arizona, and this claim occupies the following quarter section(s), sections, Township and Range:

Quarter	Section	Township	Range	Meridian
SW	2	14 N	11 W	Gila and Salt River
		14 N	11 W	Gila and Salt River
		14 N	11 W	Gila and Salt River
		14 N	11 W	Gila and Salt River

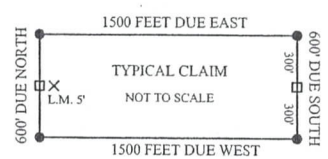
The North West corner of this claim is approximately 120 feet East and 1645 feet North of the SE corner of Section 3, Township 14 North, Range 11 West, Gila and Salt River Baseline and Meridian.

DATED AND POSTED on the ground this 20 day of January, 2019

BY: Dave Rowe  
 Dave Rowe, agent:



1" = 2000'  
 Basis of Bearings UTM Grid



- X Location Monument
- End Center Monument
- Corner Monument
- ⊙ Indicates Section Corner
- ⊙ Indicates 1/4 Corner

The above map depicts the SM- 11 Lode mining claim, which is located in Section(s) 2, Township 14 North, Range 11 West, Gila and Salt River Baseline and Meridian, Mohave County, Arizona. The claim corners, end centers and Location monuments are marked by 2 inch by 2 inch by 5 foot wooden post with aluminum tags. The bearings and distances between claims and tie point are depicted on the map.

RECEIVED  
 MAR 22 P 2:37  
 AT STATE OFFICE  
 PHOENIX, ARIZONA

AMC453892



Filed at the request of and return to:  
 Zenolith (USA) LLC  
 P.O. Box 130  
 Arvada, CO 80001

**LOCATION NOTICE FOR LODE MINING CLAIM**

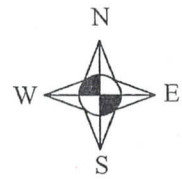

NOTICE IS HEREBY GIVEN that the SM- 12 Lode mining claim has been located by Zenolith (USA) LLC, whose current mailing address is P.O. Box 130, Arvada, CO 80001. The general course of this claim is East and West and is situated in Mohave County, Arizona. This claim is approximately 600 feet in width and 1500 feet in length and contains approximately 20.66 acreage. This claim runs from the location monument on which the location notice is posted approximately 1495 feet in a East direction to the East end line and 5 feet in a West direction to the West end line and 300 feet on each side of the center line of the claim. This claim is marked by six monuments, one at each corner and one at the center of each end line of the claim. The location monument on which this notice is posted is situated within Section 2, Township 14 North, Range 11 West, Gila and Salt River Baseline and Meridian, Mohave County, Arizona, and this claim occupies the following quarter section(s), sections, Township and Range:

Quarter	Section	Township	Range	Meridian
SW	2	14 N	11 W	Gila and Salt River
		14 N	11 W	Gila and Salt River
		14 N	11 W	Gila and Salt River
		14 N	11 W	Gila and Salt River

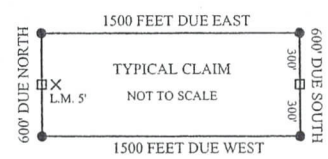
The North West corner of this claim is approximately 120 feet East and 1045 feet North of the SE corner of Section 3, Township 14 North, Range 11 West, Gila and Salt River Baseline and Meridian.

DATED AND POSTED on the ground this 20 day of January, 2019

BY: Dave Rowe  
 Dave Rowe, agent:



1" = 2000'  
 Basis of Bearings UTM Grid



- X Location Monument
- End Center Monument
- Corner Monument
- ⊙ Indicates Section Corner
- ⊙ Indicates 1/4 Corner

AMC 453893

The above map depicts the SM- 12 Lode mining claim, which is located in Section(s) 2, Township 14 North, Range 11 West, Gila and Salt River Baseline and Meridian, Mohave County, Arizona. The claim corners, end centers and Location monuments are marked by 2 inch by 2 inch by 5 foot wooden post with aluminum tags. The bearings and distances between claims and tie point are depicted on the map.



Filed at the request of and return to:  
 Zenolith (USA) LLC  
 P.O. Box 130  
 Arvada, CO 80001

**LOCATION NOTICE FOR LODE MINING CLAIM**

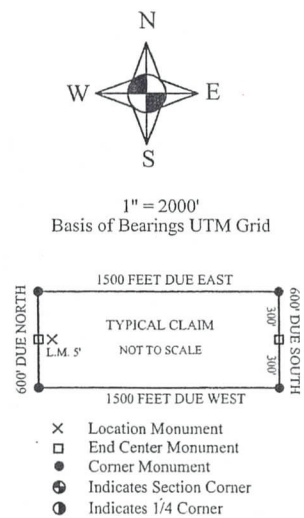
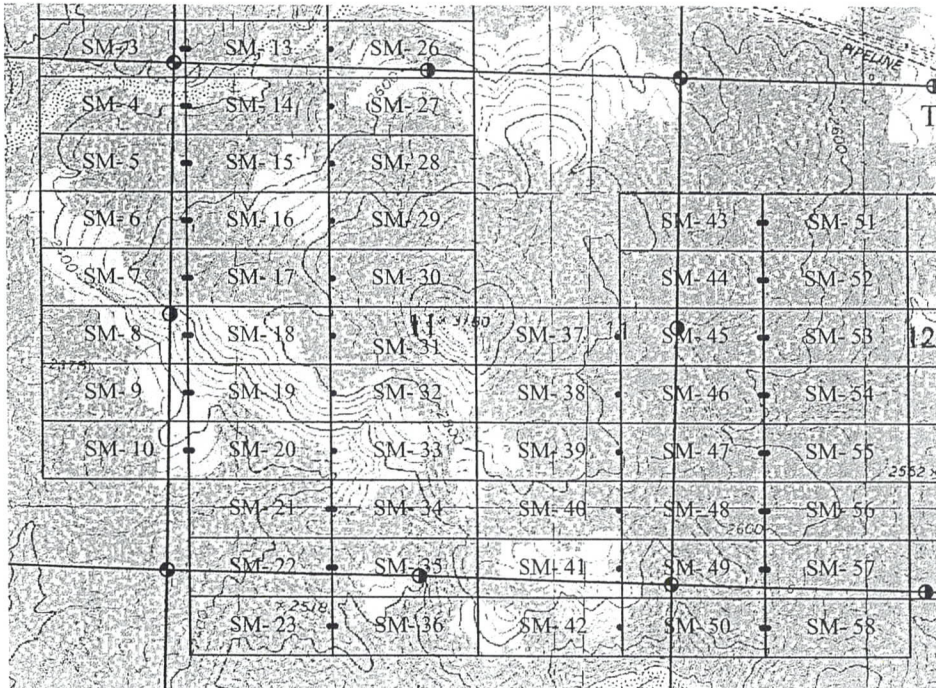
NOTICE IS HEREBY GIVEN that the SM - 13 Lode mining claim has been located by Zenolith (USA) LLC, whose current mailing address is P.O. Box 130, Arvada, CO 80001. The general course of this claim is East and West and is situated in Mohave County, Arizona. This claim is approximately 600 feet in width and 1500 feet in length and contains approximately 20.66 acreage. This claim runs from the location monument on which the location notice is posted approximately 1495 feet in a East direction to the East end line and 5 feet in a West direction to the West end line and 300 feet on each side of the center line of the claim. This claim is marked by six monuments, one at each corner and one at the center of each end line of the claim. The location monument on which this notice is posted is situated within Section 2, Township 14 North, Range 11 West, Gila and Salt River Baseline and Meridian, Mohave County, Arizona, and this claim occupies the following quarter section(s), sections, Township and Range:

Quarter	Section	Township	Range	Meridian
SW	2	14 N	11 W	Gila and Salt River
NW	11	14 N	11 W	Gila and Salt River
		14 N	11 W	Gila and Salt River
		14 N	11 W	Gila and Salt River

The North West corner of this claim is approximately 120 feet East and 445 feet North of the SE corner of Section 3, Township 14 North, Range 11 West, Gila and Salt River Baseline and Meridian.

DATED AND POSTED on the ground this 20 day of January, 2019

BY: Dave Rowe  
 Dave Rowe, agent:



AMC 453894

The above map depicts the SM- 13 Lode mining claim, which is located in Section(s) 2 & 11, Township 14 North, Range 11 West, Gila and Salt River Baseline and Meridian, Mohave County, Arizona. The claim corners, end centers and Location monuments are marked by 2 inch by 2 inch by 5 foot wooden post with aluminum tags. The bearings and distances between claims and tie point are depicted on the map.



Filed at the request of and return to:  
 Zenolith (USA) LLC  
 P.O. Box 130  
 Arvada, CO 80001

**LOCATION NOTICE FOR LODE MINING CLAIM**


NOTICE IS HEREBY GIVEN that the SM- 14 Lode mining claim has been located by Zenolith (USA) LLC, whose current mailing address is P.O. Box 130, Arvada, CO 80001. The general course of this claim is East and West and is situated in Mohave County, Arizona. This claim is approximately 600 feet in width and 1500 feet in length and contains approximately 20.66 acreage. This claim runs from the location monument on which the location notice is posted approximately 1495 feet in a East direction to the East end line and 5 feet in a West direction to the West end line and 300 feet on each side of the center line of the claim. This claim is marked by six monuments, one at each corner and one at the center of each end line of the claim. The location monument on which this notice is posted is situated within Section 11, Township 14 North, Range 11 West, Gila and Salt River Baseline and Meridian, Mohave County, Arizona, and this claim occupies the following quarter section(s), sections, Township and Range:

Quarter	Section	Township	Range	Meridian
NW	11	14 N	11 W	Gila and Salt River
		14 N	11 W	Gila and Salt River
		14 N	11 W	Gila and Salt River
		14 N	11 W	Gila and Salt River

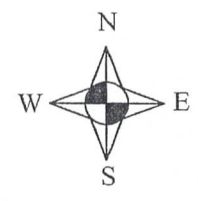
The North West corner of this claim is approximately 120 feet East and 155 feet South of the SE corner of Section 3, Township 14 North, Range 11 West, Gila and Salt River Baseline and Meridian.

DATED AND POSTED on the ground this 20 day of January, 2019

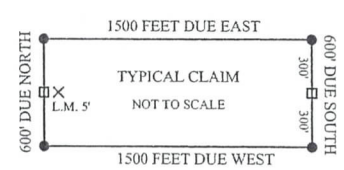
BY: Dave Rowe  
 Dave Rowe, agent:



RECEIVED  
 MAR 22 P 2:38  
 ARIZONA STATE OFFICE  
 PHOENIX, ARIZONA



1" = 2000'  
 Basis of Bearings UTM Grid



- x Location Monument
- End Center Monument
- Corner Monument
- Indicates Section Corner
- ⊙ Indicates 1/4 Corner

The above map depicts the SM- 14 Lode mining claim, which is located in Section(s) 11, Township 14 North, Range 11 West, Gila and Salt River Baseline and Meridian, Mohave County, Arizona. The claim corners, end centers and Location monuments are marked by 2 inch by 2 inch by 5 foot wooden post with aluminum tags. The bearings and distances between claims and tie point are depicted on the map.

AMC453895



Filed at the request of and return to:  
 Zenolith (USA) LLC  
 P.O. Box 130  
 Arvada, CO 80001

**LOCATION NOTICE FOR LODE MINING CLAIM**

NOTICE IS HEREBY GIVEN that the SM- 15 Lode mining claim has been located by Zenolith (USA) LLC, whose current mailing address is P.O. Box 130, Arvada, CO 80001. The general course of this claim is East and West and is situated in Mohave County, Arizona. This claim is approximately 600 feet in width and 1500 feet in length and contains approximately 20.66 acreage. This claim runs from the location monument on which the location notice is posted approximately 1495 feet in a East direction to the East end line and 5 feet in a West direction to the West end line and 300 feet on each side of the center line of the claim. This claim is marked by six monuments, one at each corner and one at the center of each end line of the claim. The location monument on which this notice is posted is situated within Section 11, Township 14 North, Range 11 West, Gila and Salt River Baseline and Meridian, Mohave County, Arizona, and this claim occupies the following quarter section(s), sections, Township and Range:



RECEIVED  
 MAR 22 P 2:37  
 ARIZONA  
 STATE DEPT.

Quarter	Section	Township	Range	Meridian
NW	11	14 N	11 W	Gila and Salt River
		14 N	11 W	Gila and Salt River
		14 N	11 W	Gila and Salt River
		14 N	11 W	Gila and Salt River

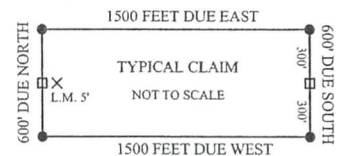
The North West corner of this claim is approximately 120 feet East and 755 feet South of the SE corner of Section 3, Township 14 North, Range 11 West, Gila and Salt River Baseline and Meridian.

DATED AND POSTED on the ground this 20 day of January, 2019

BY: Dave Rowe  
 Dave Rowe, agent:



1" = 2000'  
 Basis of Bearings UTM Grid



- x Location Monument
- o End Center Monument
- Corner Monument
- ⊕ Indicates Section Corner
- ⊙ Indicates 1/4 Corner

The above map depicts the SM- 15 Lode mining claim, which is located in Section(s) 11, Township 14 North, Range 11 West, Gila and Salt River Baseline and Meridian, Mohave County, Arizona. The claim corners, end centers and Location monuments are marked by 2 inch by 2 inch by 5 foot wooden post with aluminum tags. The bearings and distances between claims and tie point are depicted on the map.

AMC453896



Filed at the request of and return to:  
 Zenolith (USA) LLC  
 P.O. Box 130  
 Arvada, CO 80001

**LOCATION NOTICE FOR LODE MINING CLAIM**

NOTICE IS HEREBY GIVEN that the SM - 16 Lode mining claim has been located by Zenolith (USA) LLC, whose current mailing address is P.O. Box 130, Arvada, CO 80001. The general course of this claim is East and West and is situated in Mohave County, Arizona. This claim is approximately 600 feet in width and 1500 feet in length and contains approximately 20.66 acreage. This claim runs from the location monument on which the location notice is posted approximately 1495 feet in a East direction to the East end line and 5 feet in a West direction to the West end line and 300 feet on each side of the center line of the claim. This claim is marked by six monuments, one at each corner and one at the center of each end line of the claim. The location monument on which this notice is posted is situated within Section 11, Township 14 North, Range 11 West, Gila and Salt River Baseline and Meridian, Mohave County, Arizona, and this claim occupies the following quarter section(s), sections, Township and Range:



RECEIVED  
 COUNTY CLERK'S OFFICE  
 MOHAVE COUNTY, ARIZONA  
 JAN 22 P 2:37

Quarter	Section	Township	Range	Meridian
NW	11	14 N	11 W	Gila and Salt River
		14 N	11 W	Gila and Salt River
		14 N	11 W	Gila and Salt River
		14 N	11 W	Gila and Salt River

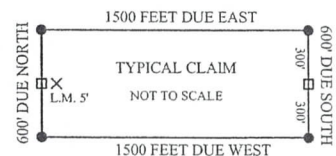
The North West corner of this claim is approximately 120 feet East and 1355 feet South of the SE corner of Section 3, Township 14 North, Range 11 West, Gila and Salt River Baseline and Meridian.

DATED AND POSTED on the ground this 20 day of January, 2019

BY: *Dave Rowe*  
 Dave Rowe, agent:



1" = 2000'  
 Basis of Bearings UTM Grid



- x Location Monument
- End Center Monument
- Corner Monument
- Indicates Section Corner
- ⊙ Indicates 1/4 Corner

The above map depicts the SM- 16 Lode mining claim, which is located in Section(s) 11, Township 14 North, Range 11 West, Gila and Salt River Baseline and Meridian, Mohave County, Arizona. The claim corners, end centers and Location monuments are marked by 2 inch by 2 inch by 5 foot wooden post with aluminum tags. The bearings and distances between claims and tie point are depicted on the map.

AMC453897



Filed at the request of and return to:  
 Zenolith (USA) LLC  
 P.O. Box 130  
 Arvada, CO 80001

**LOCATION NOTICE FOR LODE MINING CLAIM**

NOTICE IS HEREBY GIVEN that the SM - 17 Lode mining claim has been located by Zenolith (USA) LLC, whose current mailing address is P.O. Box 130, Arvada, CO 80001. The general course of this claim is East and West and is situated in Mohave County, Arizona. This claim is approximately 600 feet in width and 1500 feet in length and contains approximately 20.66 acreage. This claim runs from the location monument on which the location notice is posted approximately 1495 feet in a East direction to the East end line and 5 feet in a West direction to the West end line and 300 feet on each side of the center line of the claim. This claim is marked by six monuments, one at each corner and one at the center of each end line of the claim. The location monument on which this notice is posted is situated within Section 11, Township 14 North, Range 11 West, Gila and Salt River Baseline and Meridian, Mohave County, Arizona, and this claim occupies the following quarter section(s), sections, Township and Range:



RECEIVED  
 COUNTY CLERK  
 MOHAVE COUNTY, ARIZONA  
 MAR 22 P 2:37

Quarter	Section	Township	Range	Meridian
NW	11	14 N	11 W	Gila and Salt River
		14 N	11 W	Gila and Salt River
		14 N	11 W	Gila and Salt River
		14 N	11 W	Gila and Salt River

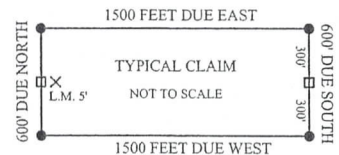
The North West corner of this claim is approximately 120 feet East and 1955 feet South of the SE corner of Section 3, Township 14 North, Range 11 West, Gila and Salt River Baseline and Meridian.

DATED AND POSTED on the ground this 20 day of January, 2019

BY: *Dave Rowe*  
 Dave Rowe, agent:



1" = 2000'  
 Basis of Bearings UTM Grid



- X Location Monument
- End Center Monument
- Corner Monument
- ⊙ Indicates Section Corner
- ⊙ Indicates 1/4 Corner

The above map depicts the SM- 17 Lode mining claim, which is located in Section(s) 11, Township 14 North, Range 11 West, Gila and Salt River Baseline and Meridian, Mohave County, Arizona. The claim corners, end centers and Location monuments are marked by 2 inch by 2 inch by 5 foot wooden post with aluminum tags. The bearings and distances between claims and tie point are depicted on the map.

AMC453898



Filed at the request of and return to:  
 Zenolith (USA) LLC  
 P.O. Box 130  
 Arvada, CO 80001

### LOCATION NOTICE FOR LODE MINING CLAIM

NOTICE IS HEREBY GIVEN that the SM - 18 Lode mining claim has been located by Zenolith (USA) LLC, whose current mailing address is P.O. Box 130, Arvada, CO 80001. The general course of this claim is East and West and is situated in Mohave County, Arizona. This claim is approximately 600 feet in width and 1500 feet in length and contains approximately 20.66 acreage. This claim runs from the location monument on which the location notice is posted approximately 1495 feet in a East direction to the East end line and 5 feet in a West direction to the West end line and 300 feet on each side of the center line of the claim. This claim is marked by six monuments, one at each corner and one at the center of each end line of the claim. The location monument on which this notice is posted is situated within Section 11, Township 14 North, Range 11 West, Gila and Salt River Baseline and Meridian, Mohave County, Arizona, and this claim occupies the following quarter section(s), sections, Township and Range:

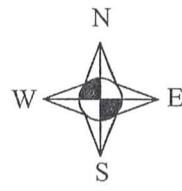

RECORDED  
 2019 JAN 22 P 2:37  
 MOHAVE COUNTY ARIZONA  
 COUNTY CLERK'S OFFICE

Quarter	Section	Township	Range	Meridian
NW	11	14 N	11 W	Gila and Salt River
SW	11	14 N	11 W	Gila and Salt River
		14 N	11 W	Gila and Salt River
		14 N	11 W	Gila and Salt River

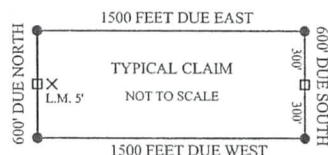
The North West corner of this claim is approximately 120 feet East and 2555 feet South of the SE corner of Section 3, Township 14 North, Range 11 West, Gila and Salt River Baseline and Meridian.

DATED AND POSTED on the ground this 20 day of January, 2019

BY: *Dave Rowe*  
 Dave Rowe, agent:



1" = 2000'  
 Basis of Bearings UTM Grid



- × Location Monument
- End Center Monument
- Corner Monument
- ⊙ Indicates Section Corner
- ⊙ Indicates 1/4 Corner

The above map depicts the SM- 18 Lode mining claim, which is located in Section(s) 11, Township 14 North, Range 11 West, Gila and Salt River Baseline and Meridian, Mohave County, Arizona. The claim corners, end centers and Location monuments are marked by 2 inch by 2 inch by 5 foot wooden post with aluminum tags. The bearings and distances between claims and tie point are depicted on the map.

AHC453899



Filed at the request of and return to:  
 Zenolith (USA) LLC  
 P.O. Box 130  
 Arvada, CO 80001

LOCATION NOTICE FOR LODE MINING CLAIM

NOTICE IS HEREBY GIVEN that the SM - 19 Lode mining claim has been located by Zenolith (USA) LLC, whose current mailing address is P.O. Box 130, Arvada, CO 80001. The general course of this claim is East and West and is situated in Mohave County, Arizona. This claim is approximately 600 feet in width and 1500 feet in length and contains approximately 20.66 acreage. This claim runs from the location monument on which the location notice is posted approximately 1495 feet in a East direction to the East end line and 5 feet in a West direction to the West end line and 300 feet on each side of the center line of the claim. This claim is marked by six monuments, one at each corner and one at the center of each end line of the claim. The location monument on which this notice is posted is situated within Section 11, Township 14 North, Range 11 West, Gila and Salt River Baseline and Meridian, Mohave County, Arizona, and this claim occupies the following quarter section(s), sections, Township and Range:

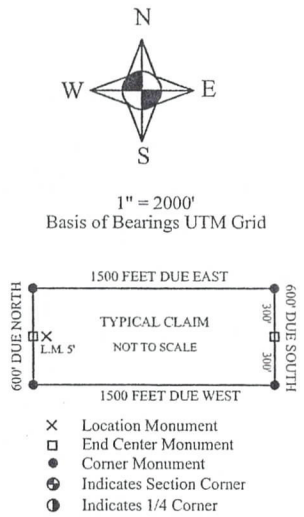
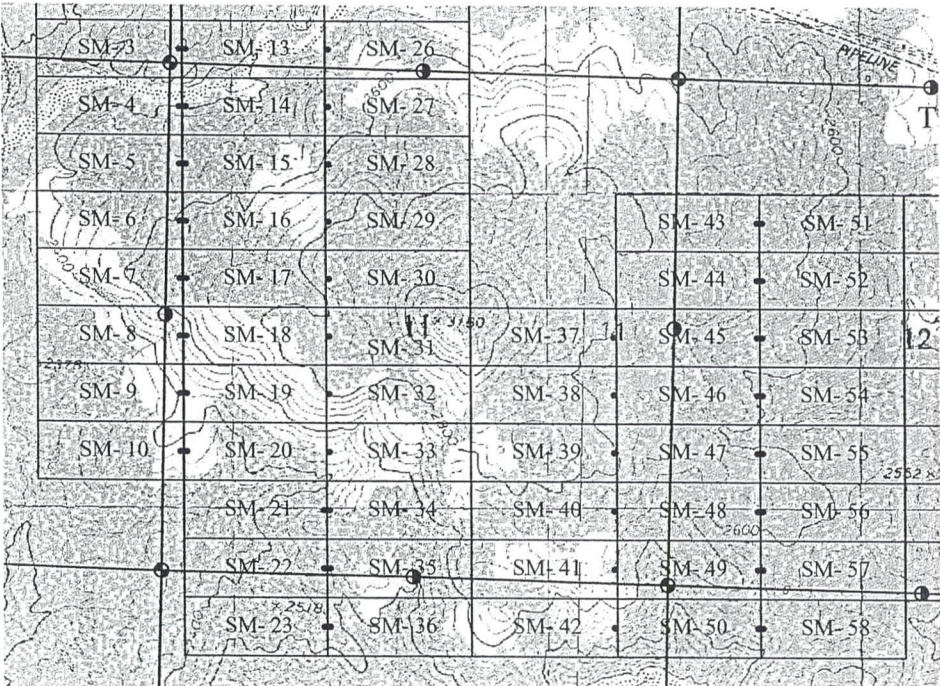
RECEIVED  
 CLM AT STATE OFFICE  
 2019 MAR 22 P 2:57  
 PHOENIX, ARIZONA

Quarter	Section	Township	Range	Meridian
SW	11	14 N	11 W	Gila and Salt River
		14 N	11 W	Gila and Salt River
		14 N	11 W	Gila and Salt River
		14 N	11 W	Gila and Salt River

The North West corner of this claim is approximately 120 feet East and 3155 feet South of the SE corner of Section 3, Township 14 North, Range 11 West, Gila and Salt River Baseline and Meridian.

DATED AND POSTED on the ground this 20 day of January, 2019

BY: Dave Rowe  
 Dave Rowe, agent:



AMC453900

The above map depicts the SM- 19 Lode mining claim, which is located in Section(s) 11, Township 14 North, Range 11 West, Gila and Salt River Baseline and Meridian, Mohave County, Arizona. The claim corners, end centers and Location monuments are marked by 2 inch by 2 inch by 5 foot wooden post with aluminum tags. The bearings and distances between claims and tie point are depicted on the map.



Filed at the request of and return to:  
 Zenolith (USA) LLC  
 P.O. Box 130  
 Arvada, CO 80001

LOCATION NOTICE FOR LODE MINING CLAIM

NOTICE IS HEREBY GIVEN that the SM - 20 Lode mining claim has been located by Zenolith (USA) LLC, whose current mailing address is P.O. Box 130, Arvada, CO 80001. The general course of this claim is East and West and is situated in Mohave County, Arizona. This claim is approximately 600 feet in width and 1500 feet in length and contains approximately 20.66 acreage. This claim runs from the location monument on which the location notice is posted approximately 1495 feet in a East direction to the East end line and 5 feet in a West direction to the West end line and 300 feet on each side of the center line of the claim. This claim is marked by six monuments, one at each corner and one at the center of each end line of the claim. The location monument on which this notice is posted is situated within Section 11, Township 14 North, Range 11 West, Gila and Salt River Baseline and Meridian, Mohave County, Arizona, and this claim occupies the following quarter section(s), sections, Township and Range:

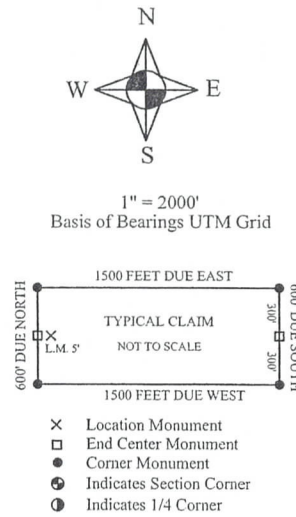
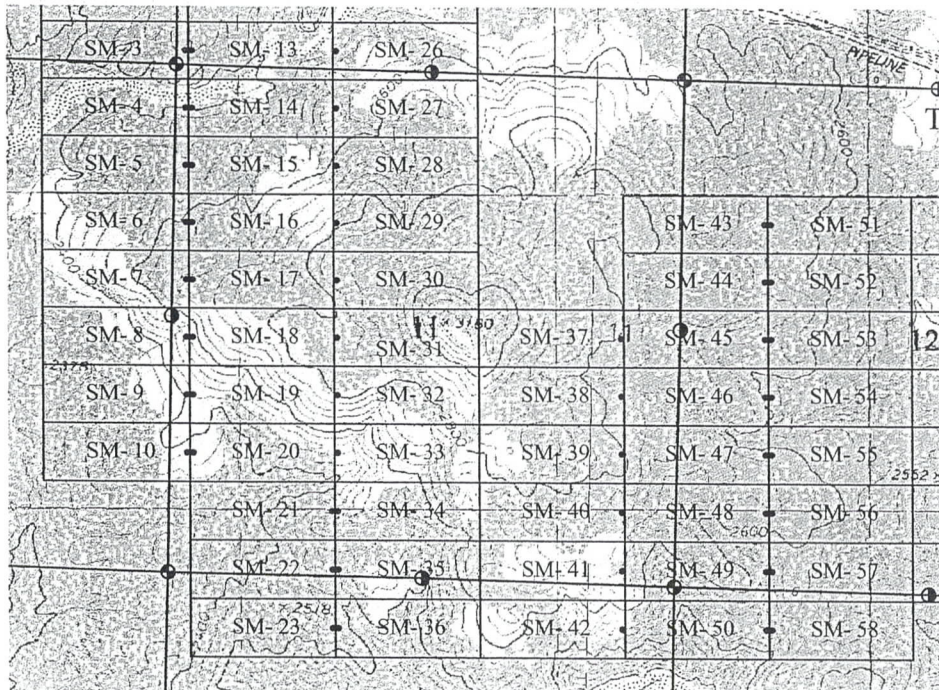
Quarter	Section	Township	Range	Meridian
SW	11	14 N	11 W	Gila and Salt River
		14 N	11 W	Gila and Salt River
		14 N	11 W	Gila and Salt River
		14 N	11 W	Gila and Salt River

RECEIVED  
 MAR 22 P 2:33  
 ARIZONA  
 COUNTY CLERK  
 MOHAVE COUNTY

The North West corner of this claim is approximately 120 feet East and 3755 feet South of the SE corner of Section 3, Township 14 North, Range 11 West, Gila and Salt River Baseline and Meridian.

DATED AND POSTED on the ground this 20 day of January, 2019

BY: Dave Rowe  
 Dave Rowe, agent:



AMC453901

The above map depicts the SM- 20 Lode mining claim, which is located in Section(s) 11, Township 14 North, Range 11 West, Gila and Salt River Baseline and Meridian, Mohave County, Arizona. The claim corners, end centers and Location monuments are marked by 2 inch by 2 inch by 5 foot wooden post with aluminum tags. The bearings and distances between claims and tie point are depicted on the map.



Filed at the request of and return to:  
 Zenolith (USA) LLC  
 P.O. Box 130  
 Arvada, CO 80001

**LOCATION NOTICE FOR LODE MINING CLAIM**

NOTICE IS HEREBY GIVEN that the SM - 21 Lode mining claim has been located by Zenolith (USA) LLC, whose current mailing address is P.O. Box 130, Arvada, CO 80001. The general course of this claim is East and West and is situated in Mohave County, Arizona. This claim is approximately 600 feet in width and 1500 feet in length and contains approximately 20.66 acreage. This claim runs from the location monument on which the location notice is posted approximately 5 feet in a East direction to the East end line and 1495 feet in a West direction to the West end line and 300 feet on each side of the center line of the claim. This claim is marked by six monuments, one at each corner and one at the center of each end line of the claim. The location monument on which this notice is posted is situated within Section 11, Township 14 North, Range 11 West, Gila and Salt River Baseline and Meridian, Mohave County, Arizona, and this claim occupies the following quarter section(s), sections, Township and Range:

RECEIVED  
 MAR 22 P 2:37  
 PHOENIX, ARIZONA  
 COUNTY CLERK'S OFFICE

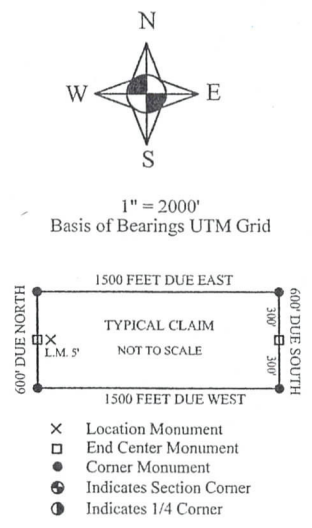
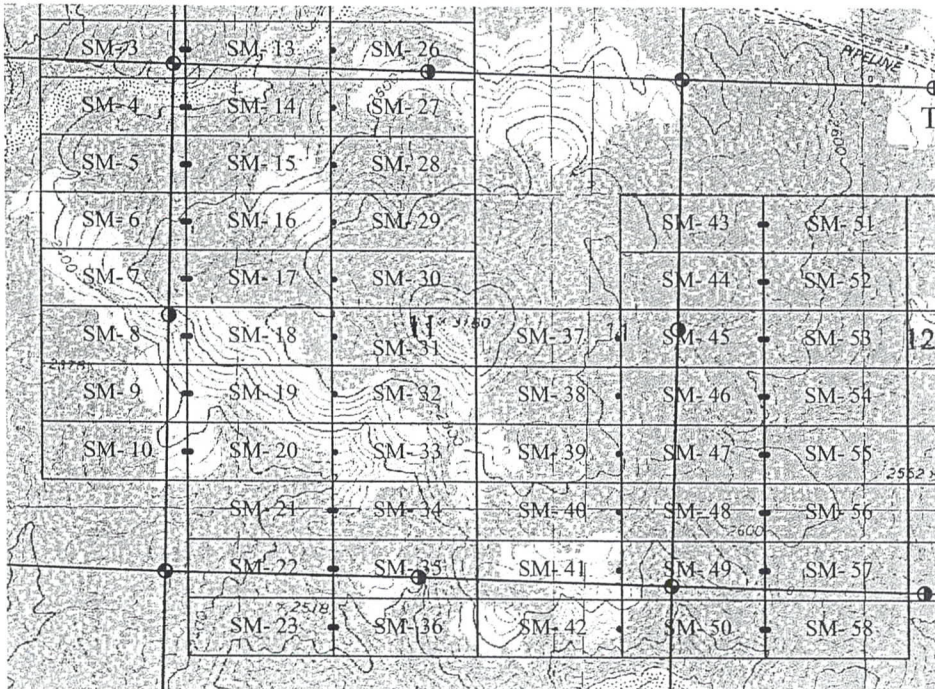
Quarter	Section	Township	Range	Meridian
SW	11	14 N	11 W	Gila and Salt River
		14 N	11 W	Gila and Salt River
		14 N	11 W	Gila and Salt River
		14 N	11 W	Gila and Salt River

The North West corner of this claim is approximately 120 feet East and 4355 feet South of the SE corner of Section 3, Township 14 North, Range 11 West, Gila and Salt River Baseline and Meridian.

DATED AND POSTED on the ground this 21 day of January, 2019

BY: Dave Rowe  
 Dave Rowe, agent:

AMC453902



The above map depicts the SM- 21 Lode mining claim, which is located in Section(s) 11, Township 14 North, Range 11 West, Gila and Salt River Baseline and Meridian, Mohave County, Arizona. The claim corners, end centers and Location monuments are marked by 2 inch by 2 inch by 5 foot wooden post with aluminum tags. The bearings and distances between claims and tie point are depicted on the map.



Filed at the request of and return to:  
 Zenolith (USA) LLC  
 P.O. Box 130  
 Arvada, CO 80001

**LOCATION NOTICE FOR LODE MINING CLAIM**

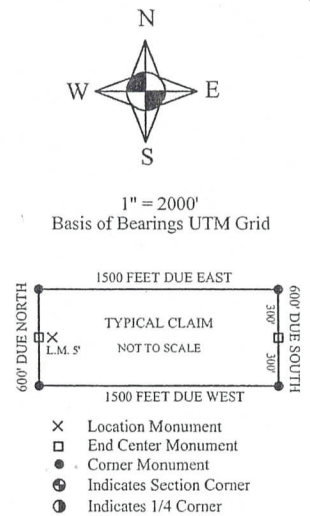
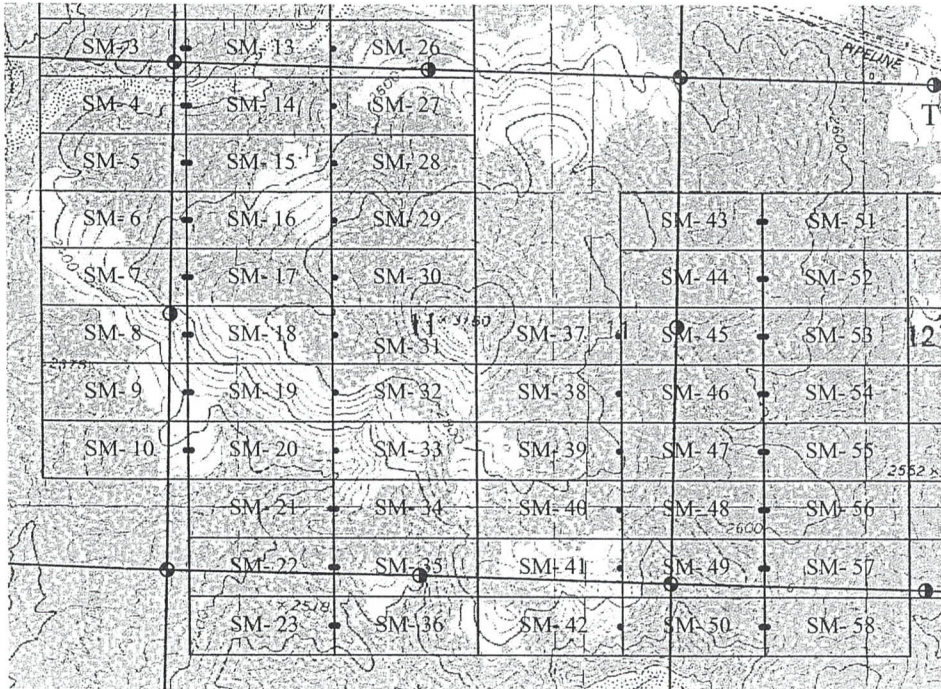
NOTICE IS HEREBY GIVEN that the SM - 22 Lode mining claim has been located by Zenolith (USA) LLC, whose current mailing address is P.O. Box 130, Arvada, CO 80001. The general course of this claim is East and West and is situated in Mohave County, Arizona. This claim is approximately 600 feet in width and 1500 feet in length and contains approximately 20.66 acreage. This claim runs from the location monument on which the location notice is posted approximately 5 feet in a East direction to the East end line and 1495 feet in a West direction to the West end line and 300 feet on each side of the center line of the claim. This claim is marked by six monuments, one at each corner and one at the center of each end line of the claim. The location monument on which this notice is posted is situated within Section 11, Township 14 North, Range 11 West, Gila and Salt River Baseline and Meridian, Mohave County, Arizona, and this claim occupies the following quarter section(s), sections, Township and Range:

Quarter	Section	Township	Range	Meridian
SW	11	14 N	11 W	Gila and Salt River
NW	14	14 N	11 W	Gila and Salt River
		14 N	11 W	Gila and Salt River
		14 N	11 W	Gila and Salt River

The North West corner of this claim is approximately 120 feet East and 4955 feet South of the SE corner of Section 3, Township 14 North, Range 11 West, Gila and Salt River Baseline and Meridian.

DATED AND POSTED on the ground this 21 day of January, 2019

BY: Dave Rowe  
 Dave Rowe, agent:



AMC453903

The above map depicts the SM- 22 Lode mining claim, which is located in Section(s) 11 & 14, Township 14 North, Range 11 West, Gila and Salt River Baseline and Meridian, Mohave County, Arizona. The claim corners, end centers and Location monuments are marked by 2 inch by 2 inch by 5 foot wooden post with aluminum tags. The bearings and distances between claims and tie point are depicted on the map.



Filed at the request of and return to:  
 Zenolith (USA) LLC  
 P.O. Box 130  
 Arvada, CO 80001

### LOCATION NOTICE FOR LODE MINING CLAIM

NOTICE IS HEREBY GIVEN that the SM- 23 Lode mining claim has been located by Zenolith (USA) LLC, whose current mailing address is P.O. Box 130, Arvada, CO 80001. The general course of this claim is East and West and is situated in Mohave County, Arizona. This claim is approximately 600 feet in width and 1500 feet in length and contains approximately 20.66 acreage. This claim runs from the location monument on which the location notice is posted approximately 5 feet in a East direction to the East end line and 1495 feet in a West direction to the West end line and 300 feet on each side of the center line of the claim. This claim is marked by six monuments, one at each corner and one at the center of each end line of the claim. The location monument on which this notice is posted is situated within Section 14, Township 14 North, Range 11 West, Gila and Salt River Baseline and Meridian, Mohave County, Arizona, and this claim occupies the following quarter section(s), sections, Township and Range:

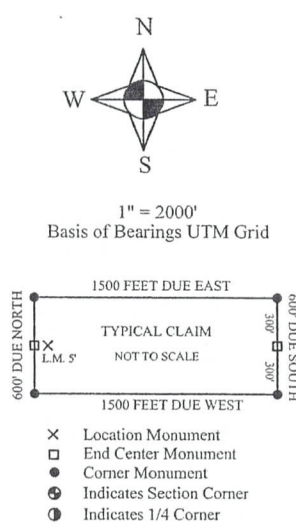
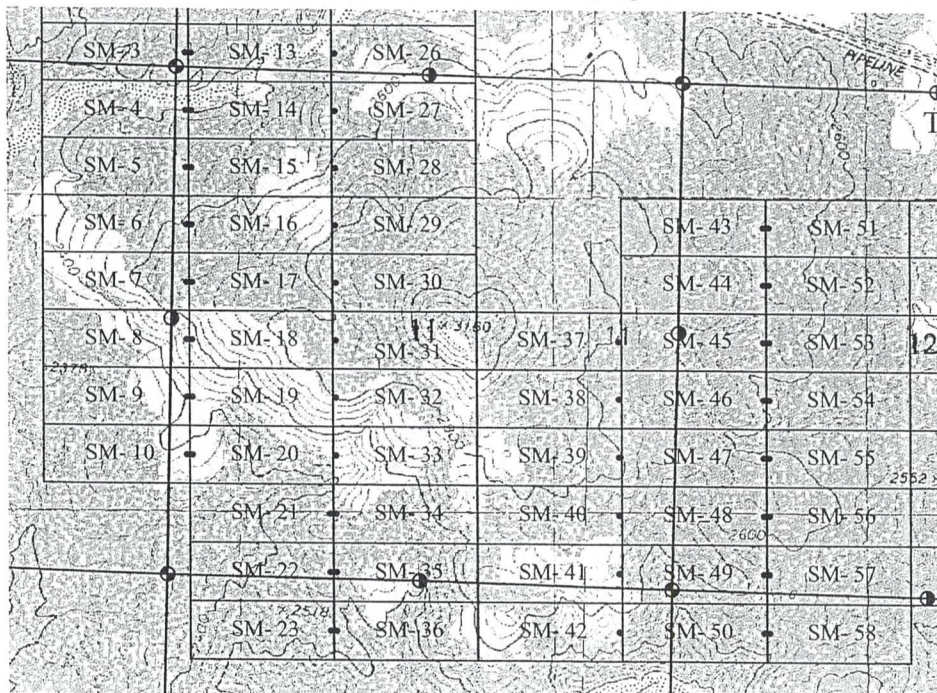
RECEIVED  
 MAR 22 P 2:37  
 PHOENIX, ARIZONA  
 COUNTY CLERK'S OFFICE

Quarter	Section	Township	Range	Meridian
NW	14	14 N	11 W	Gila and Salt River
		14 N	11 W	Gila and Salt River
		14 N	11 W	Gila and Salt River
		14 N	11 W	Gila and Salt River

The North West corner of this claim is approximately 120 feet East and 5555 feet South of the SE corner of Section 3, Township 14 North, Range 11 West, Gila and Salt River Baseline and Meridian.

DATED AND POSTED on the ground this 21 day of January, 2019

BY: Dave Rowe  
 Dave Rowe, agent:



AHC453904

The above map depicts the SM- 23 Lode mining claim, which is located in Section(s) 14, Township 14 North, Range 11 West, Gila and Salt River Baseline and Meridian, Mohave County, Arizona. The claim corners, end centers and Location monuments are marked by 2 inch by 2 inch by 5 foot wooden post with aluminum tags. The bearings and distances between claims and tie point are depicted on the map.



Filed at the request of and return to:  
 Zenolith (USA) LLC  
 P.O. Box 130  
 Arvada, CO 80001

**LOCATION NOTICE FOR LODGE MINING CLAIM**



NOTICE IS HEREBY GIVEN that the SM - 24 Lode mining claim has been located by Zenolith (USA) LLC, whose current mailing address is P.O. Box 130, Arvada, CO 80001. The general course of this claim is East and West and is situated in Mohave County, Arizona. This claim is approximately 600 feet in width and 1500 feet in length and contains approximately 20.66 acreage. This claim runs from the location monument on which the location notice is posted approximately 1495 feet in a East direction to the East end line and 5 feet in a West direction to the West end line and 300 feet on each side of the center line of the claim. This claim is marked by six monuments, one at each corner and one at the center of each end line of the claim. The location monument on which this notice is posted is situated within Section 2, Township 14 North, Range 11 West, Gila and Salt River Baseline and Meridian, Mohave County, Arizona, and this claim occupies the following quarter section(s), sections, Township and Range:

Quarter	Section	Township	Range	Meridian
SW	2	14 N	11 W	Gila and Salt River
SE	2	14 N	11 W	Gila and Salt River
		14 N	11 W	Gila and Salt River
		14 N	11 W	Gila and Salt River

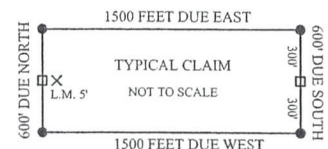
The North West corner of this claim is approximately 1620 feet East and 1645 feet North of the SE corner of Section 3, Township 14 North, Range 11 West, Gila and Salt River Baseline and Meridian.

DATED AND POSTED on the ground this 21 day of January, 2019

BY: Dave Rowe  
 Dave Rowe, agent:



1" = 2000'  
 Basis of Bearings UTM Grid



- X Location Monument
- End Center Monument
- Corner Monument
- Indicates Section Corner
- Indicates 1/4 Corner

The above map depicts the SM- 24 Lode mining claim, which is located in Section(s) 2, Township 14 North, Range 11 West, Gila and Salt River Baseline and Meridian, Mohave County, Arizona. The claim corners, end centers and Location monuments are marked by 2 inch by 2 inch by 5 foot wooden post with aluminum tags. The bearings and distances between claims and tie point are depicted on the map.

AMC453905



Filed at the request of and return to:  
 Zenolith (USA) LLC  
 P.O. Box 130  
 Arvada, CO 80001

**LOCATION NOTICE FOR LODE MINING CLAIM**

NOTICE IS HEREBY GIVEN that the SM - 25 Lode mining claim has been located by Zenolith (USA) LLC, whose current mailing address is P.O. Box 130, Arvada, CO 80001. The general course of this claim is East and West and is situated in Mohave County, Arizona. This claim is approximately 600 feet in width and 1500 feet in length and contains approximately 20.66 acreage. This claim runs from the location monument on which the location notice is posted approximately 1495 feet in a East direction to the East end line and 5 feet in a West direction to the West end line and 300 feet on each side of the center line of the claim. This claim is marked by six monuments, one at each corner and one at the center of each end line of the claim. The location monument on which this notice is posted is situated within Section 2, Township 14 North, Range 11 West, Gila and Salt River Baseline and Meridian, Mohave County, Arizona, and this claim occupies the following quarter section(s), sections, Township and Range:



RECEIVED  
 MAR 22 P 2:38  
 PHOENIX, ARIZONA  
 COUNTY CLERK'S OFFICE

Quarter	Section	Township	Range	Meridian
SW	2	14 N	11 W	Gila and Salt River
SE	2	14 N	11 W	Gila and Salt River
		14 N	11 W	Gila and Salt River
		14 N	11 W	Gila and Salt River

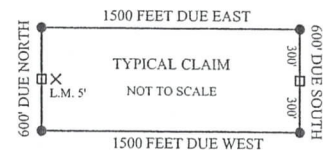
The North West corner of this claim is approximately 1620 feet East and 1045 feet North of the SE corner of Section 3, Township 14 North, Range 11 West, Gila and Salt River Baseline and Meridian.

DATED AND POSTED on the ground this 21 day of January, 2019

BY: Dave Rowe  
 Dave Rowe, agent:



1" = 2000'  
 Basis of Bearings UTM Grid



- × Location Monument
- End Center Monument
- Corner Monument
- ⊙ Indicates Section Corner
- ⊙ Indicates 1/4 Corner

The above map depicts the SM- 25 Lode mining claim, which is located in Section(s) 2, Township 14 North, Range 11 West, Gila and Salt River Baseline and Meridian, Mohave County, Arizona. The claim corners, end centers and Location monuments are marked by 2 inch by 2 inch by 5 foot wooden post with aluminum tags. The bearings and distances between claims and tie point are depicted on the map.

AMC453906



Filed at the request of and return to:  
 Zenolith (USA) LLC  
 P.O. Box 130  
 Arvada, CO 80001

**LOCATION NOTICE FOR LODE MINING CLAIM**

NOTICE IS HEREBY GIVEN that the SM- 26 Lode mining claim has been located by Zenolith (USA) LLC, whose current mailing address is P.O. Box 130, Arvada, CO 80001. The general course of this claim is East and West and is situated in Mohave County, Arizona. This claim is approximately 600 feet in width and 1500 feet in length and contains approximately 20.66 acreage. This claim runs from the location monument on which the location notice is posted approximately 1495 feet in a East direction to the East end line and 5 feet in a West direction to the West end line and 300 feet on each side of the center line of the claim. This claim is marked by six monuments, one at each corner and one at the center of each end line of the claim. The location monument on which this notice is posted is situated within Section 2, Township 14 North, Range 11 West, Gila and Salt River Baseline and Meridian, Mohave County, Arizona, and this claim occupies the following quarter section(s), sections, Township and Range:

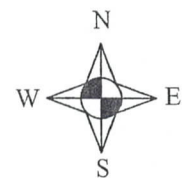
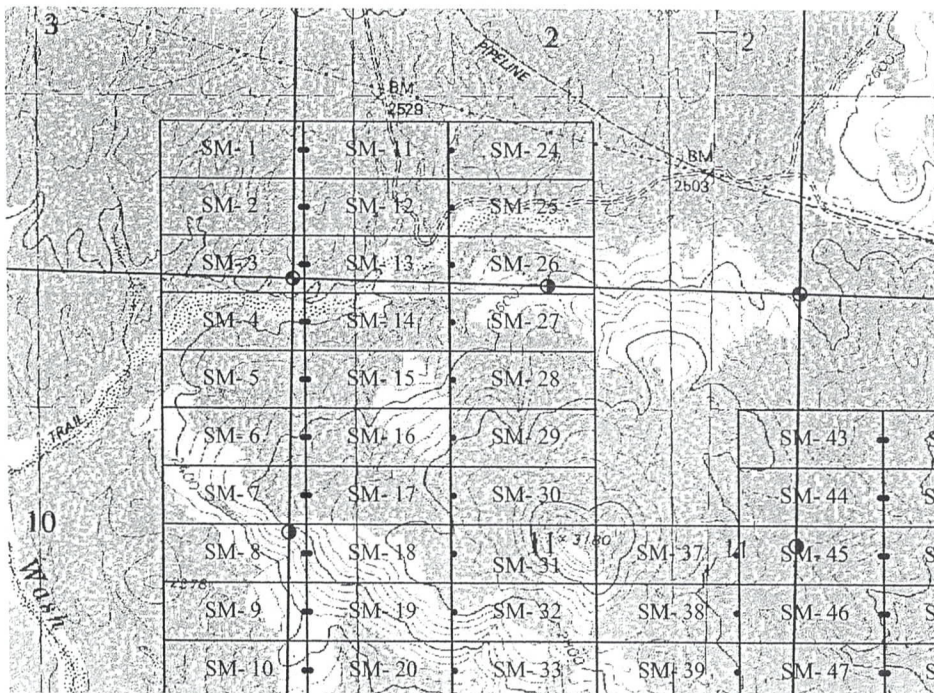
Quarter	Section	Township	Range	Meridian
SW	2	14 N	11 W	Gila and Salt River
SE	2	14 N	11 W	Gila and Salt River
NE	11	14 N	11 W	Gila and Salt River
NW	11	14 N	11 W	Gila and Salt River

The North West corner of this claim is approximately 1620 feet East and 445 feet North of the SE corner of Section 3, Township 14 North, Range 11 West, Gila and Salt River Baseline and Meridian.

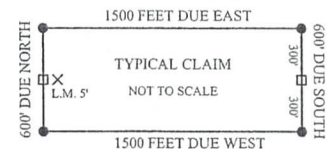
DATED AND POSTED on the ground this 21 day of January, 2019

BY: DaVe Rowe  
 DaVe Rowe, agent:

RECEIVED  
 BLM / STATE OFFICE  
 2019 MAR 22 10:23:38  
 PHOENIX ARIZONA



1" = 2000'  
 Basis of Bearings UTM Grid



- x Location Monument
- End Center Monument
- Corner Monument
- Indicates Section Corner
- ⊙ Indicates 1/4 Corner

The above map depicts the SM- 26 Lode mining claim, which is located in Section(s) 2 & 11, Township 14 North, Range 11 West, Gila and Salt River Baseline and Meridian, Mohave County, Arizona. The claim corners, end centers and Location monuments are marked by 2 inch by 2 inch by 5 foot wooden post with aluminum tags. The bearings and distances between claims and tie point are depicted on the map.

AMC453907



Filed at the request of and return to:  
 Zenolith (USA) LLC  
 P.O. Box 130  
 Arvada, CO 80001

**LOCATION NOTICE FOR LODE MINING CLAIM**

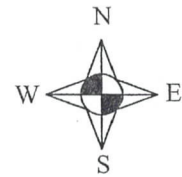

NOTICE IS HEREBY GIVEN that the SM - 27 Lode mining claim has been located by Zenolith (USA) LLC, whose current mailing address is P.O. Box 130, Arvada, CO 80001. The general course of this claim is East and West and is situated in Mohave County, Arizona. This claim is approximately 600 feet in width and 1500 feet in length and contains approximately 20.66 acreage. This claim runs from the location monument on which the location notice is posted approximately 1495 feet in a East direction to the East end line and 5 feet in a West direction to the West end line and 300 feet on each side of the center line of the claim. This claim is marked by six monuments, one at each corner and one at the center of each end line of the claim. The location monument on which this notice is posted is situated within Section 11, Township 14 North, Range 11 West, Gila and Salt River Baseline and Meridian, Mohave County, Arizona, and this claim occupies the following quarter section(s), sections, Township and Range:

Quarter	Section	Township	Range	Meridian
NE	11	14 N	11 W	Gila and Salt River
NW	11	14 N	11 W	Gila and Salt River
		14 N	11 W	Gila and Salt River
		14 N	11 W	Gila and Salt River

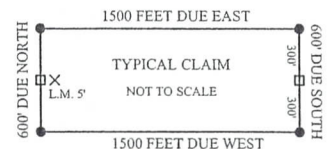
The North West corner of this claim is approximately 1620 feet East and 155 feet South of the SE corner of Section 3, Township 14 North, Range 11 West, Gila and Salt River Baseline and Meridian.

DATED AND POSTED on the ground this 21 day of January, 2019

BY: Dave Rowe  
 Dave Rowe, agent:



1" = 2000'  
 Basis of Bearings UTM Grid



- X Location Monument
- End Center Monument
- Corner Monument
- ⊙ Indicates Section Corner
- ⊙ Indicates 1/4 Corner

The above map depicts the SM- 27 Lode mining claim, which is located in Section(s) 11, Township 14 North, Range 11 West, Gila and Salt River Baseline and Meridian, Mohave County, Arizona. The claim corners, end centers and Location monuments are marked by 2 inch by 2 inch by 5 foot wooden post with aluminum tags. The bearings and distances between claims and tie point are depicted on the map.

AMC453908

RECEIVED  
 MAR 22 2 2:38  
 COUNTY CLERK  
 MOHAVE COUNTY, ARIZONA



Filed at the request of and return to:  
 Zenolith (USA) LLC  
 P.O. Box 130  
 Arvada, CO 80001

**LOCATION NOTICE FOR LODE MINING CLAIM**

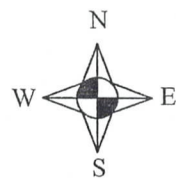

NOTICE IS HEREBY GIVEN that the SM - 28 Lode mining claim has been located by Zenolith (USA) LLC, whose current mailing address is P.O. Box 130, Arvada, CO 80001. The general course of this claim is East and West and is situated in Mohave County, Arizona. This claim is approximately 600 feet in width and 1500 feet in length and contains approximately 20.66 acreage. This claim runs from the location monument on which the location notice is posted approximately 1495 feet in a East direction to the East end line and 5 feet in a West direction to the West end line and 300 feet on each side of the center line of the claim. This claim is marked by six monuments, one at each corner and one at the center of each end line of the claim. The location monument on which this notice is posted is situated within Section 11, Township 14 North, Range 11 West, Gila and Salt River Baseline and Meridian, Mohave County, Arizona, and this claim occupies the following quarter section(s), sections, Township and Range:

Quarter	Section	Township	Range	Meridian
<u>NE</u>	<u>11</u>	<u>14 N</u>	<u>11 W</u>	<u>Gila and Salt River</u>
<u>NW</u>	<u>11</u>	<u>14 N</u>	<u>11 W</u>	<u>Gila and Salt River</u>
		<u>14 N</u>	<u>11 W</u>	<u>Gila and Salt River</u>
		<u>14 N</u>	<u>11 W</u>	<u>Gila and Salt River</u>

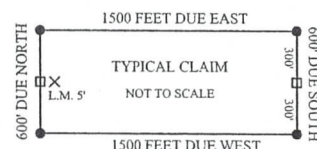
The North West corner of this claim is approximately 1620 feet East and 755 feet South of the SE corner of Section 3, Township 14 North, Range 11 West, Gila and Salt River Baseline and Meridian.

DATED AND POSTED on the ground this 21 day of January, 2019

BY: Dave Rowe  
 Dave Rowe, agent:



1" = 2000'  
 Basis of Bearings UTM Grid



- X Location Monument
- End Center Monument
- Corner Monument
- ⊙ Indicates Section Corner
- ⊙ Indicates 1/4 Corner

The above map depicts the SM- 28 Lode mining claim, which is located in Section(s) 11, Township 14 North, Range 11 West, Gila and Salt River Baseline and Meridian, Mohave County, Arizona. The claim corners, end centers and Location monuments are marked by 2 inch by 2 inch by 5 foot wooden post with aluminum tags. The bearings and distances between claims and tie point are depicted on the map.

AMC453909



Filed at the request of and return to:  
 Zenolith (USA) LLC  
 P.O. Box 130  
 Arvada, CO 80001

**LOCATION NOTICE FOR LODE MINING CLAIM**

NOTICE IS HEREBY GIVEN that the SM- 29 Lode mining claim has been located by Zenolith (USA) LLC, whose current mailing address is P.O. Box 130, Arvada, CO 80001. The general course of this claim is East and West and is situated in Mohave County, Arizona. This claim is approximately 600 feet in width and 1500 feet in length and contains approximately 20.66 acreage. This claim runs from the location monument on which the location notice is posted approximately 1495 feet in a East direction to the East end line and 5 feet in a West direction to the West end line and 300 feet on each side of the center line of the claim. This claim is marked by six monuments, one at each corner and one at the center of each end line of the claim. The location monument on which this notice is posted is situated within Section 11, Township 14 North, Range 11 West, Gila and Salt River Baseline and Meridian, Mohave County, Arizona, and this claim occupies the following quarter section(s), sections, Township and Range:



Quarter	Section	Township	Range	Meridian
NE	11	14 N	11 W	Gila and Salt River
NW	11	14 N	11 W	Gila and Salt River
		14 N	11 W	Gila and Salt River
		14 N	11 W	Gila and Salt River

The North West corner of this claim is approximately 1620 feet East and 1355 feet South of the SE corner of Section 3, Township 14 North, Range 11 West, Gila and Salt River Baseline and Meridian.

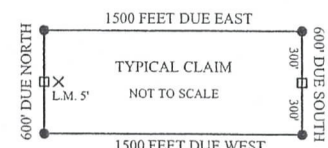
DATED AND POSTED on the ground this 21 day of January, 2019

BY: *Dave Rowe*  
 Dave Rowe, agent:

RECEIVED  
 STATE OFFICE  
 PHOENIX, ARIZONA  
 MAR 22 P 2:38



1" = 2000'  
 Basis of Bearings UTM Grid



- X Location Monument
- End Center Monument
- Corner Monument
- ⊙ Indicates Section Corner
- ⊙ Indicates 1/4 Corner

The above map depicts the SM- 29 Lode mining claim, which is located in Section(s) 11, Township 14 North, Range 11 West, Gila and Salt River Baseline and Meridian, Mohave County, Arizona. The claim corners, end centers and Location monuments are marked by 2 inch by 2 inch by 5 foot wooden post with aluminum tags. The bearings and distances between claims and tie point are depicted on the map.

AMC453910



Filed at the request of and return to:  
 Zenolith (USA) LLC  
 P.O. Box 130  
 Arvada, CO 80001

### LOCATION NOTICE FOR LODE MINING CLAIM

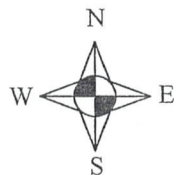

NOTICE IS HEREBY GIVEN that the SM - 30 Lode mining claim has been located by Zenolith (USA) LLC, whose current mailing address is P.O. Box 130, Arvada, CO 80001. The general course of this claim is East and West and is situated in Mohave County, Arizona. This claim is approximately 600 feet in width and 1500 feet in length and contains approximately 20.66 acreage. This claim runs from the location monument on which the location notice is posted approximately 1495 feet in a East direction to the East end line and 5 feet in a West direction to the West end line and 300 feet on each side of the center line of the claim. This claim is marked by six monuments, one at each corner and one at the center of each end line of the claim. The location monument on which this notice is posted is situated within Section 11, Township 14 North, Range 11 West, Gila and Salt River Baseline and Meridian, Mohave County, Arizona, and this claim occupies the following quarter section(s), sections, Township and Range:

Quarter	Section	Township	Range	Meridian
NE	11	14 N	11 W	Gila and Salt River
NW	11	14 N	11 W	Gila and Salt River
		14 N	11 W	Gila and Salt River
		14 N	11 W	Gila and Salt River

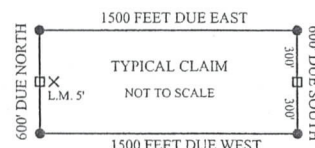
The North West corner of this claim is approximately 1620 feet East and 1955 feet South of the SE corner of Section 3, Township 14 North, Range 11 West, Gila and Salt River Baseline and Meridian.

DATED AND POSTED on the ground this 21 day of January, 2019

BY: Dave Rowe  
 Dave Rowe, agent:



1" = 2000'  
 Basis of Bearings UTM Grid



- X Location Monument
- End Center Monument
- Corner Monument
- ⊙ Indicates Section Corner
- ⊕ Indicates 1/4 Corner

The above map depicts the SM- 30 Lode mining claim, which is located in Section(s) 11, Township 14 North, Range 11 West, Gila and Salt River Baseline and Meridian, Mohave County, Arizona. The claim corners, end centers and Location monuments are marked by 2 inch by 2 inch by 5 foot wooden post with aluminum tags. The bearings and distances between claims and tie point are depicted on the map.

AMC453911

RECEIVED  
 JAN 22 P 2:38  
 COUNTY CLERK'S OFFICE  
 MOHAVE COUNTY, ARIZONA



Filed at the request of and return to:  
 Zenolith (USA) LLC  
 P.O. Box 130  
 Arvada, CO 80001

**LOCATION NOTICE FOR LODE MINING CLAIM**

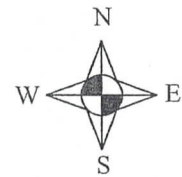

NOTICE IS HEREBY GIVEN that the SM- 31 Lode mining claim has been located by Zenolith (USA) LLC, whose current mailing address is P.O. Box 130, Arvada, CO 80001. The general course of this claim is East and West and is situated in Mohave County, Arizona. This claim is approximately 600 feet in width and 1500 feet in length and contains approximately 20.66 acreage. This claim runs from the location monument on which the location notice is posted approximately 1495 feet in a East direction to the East end line and 5 feet in a West direction to the West end line and 300 feet on each side of the center line of the claim. This claim is marked by six monuments, one at each corner and one at the center of each end line of the claim. The location monument on which this notice is posted is situated within Section 11, Township 14 North, Range 11 West, Gila and Salt River Baseline and Meridian, Mohave County, Arizona, and this claim occupies the following quarter section(s), sections, Township and Range:

Quarter	Section	Township	Range	Meridian
NE	11	14 N	11 W	Gila and Salt River
NW	11	14 N	11 W	Gila and Salt River
SW	11	14 N	11 W	Gila and Salt River
SE	11	14 N	11 W	Gila and Salt River

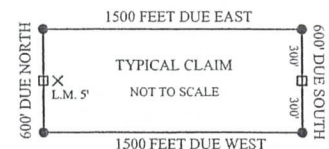
The North West corner of this claim is approximately 1620 feet East and 2555 feet South of the SE corner of Section 3, Township 14 North, Range 11 West, Gila and Salt River Baseline and Meridian.

DATED AND POSTED on the ground this 21 day of January, 2019

BY: Dave Rowe  
 Dave Rowe, agent:



1" = 2000'  
 Basis of Bearings UTM Grid



- X Location Monument
- End Center Monument
- Corner Monument
- Indicates Section Corner
- Indicates 1/4 Corner

The above map depicts the SM- 31 Lode mining claim, which is located in Section(s) 11, Township 14 North, Range 11 West, Gila and Salt River Baseline and Meridian, Mohave County, Arizona. The claim corners, end centers and Location monuments are marked by 2 inch by 2 inch by 5 foot wooden post with aluminum tags. The bearings and distances between claims and tie point are depicted on the map.

AMC453912

RECEIVED  
 MAR 22 11 21 AM '19  
 PHOENIX, ARIZONA



Filed at the request of and return to:  
 Zenolith (USA) LLC  
 P.O. Box 130  
 Arvada, CO 80001

**LOCATION NOTICE FOR LODE MINING CLAIM**

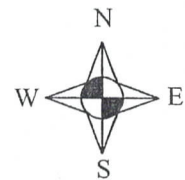
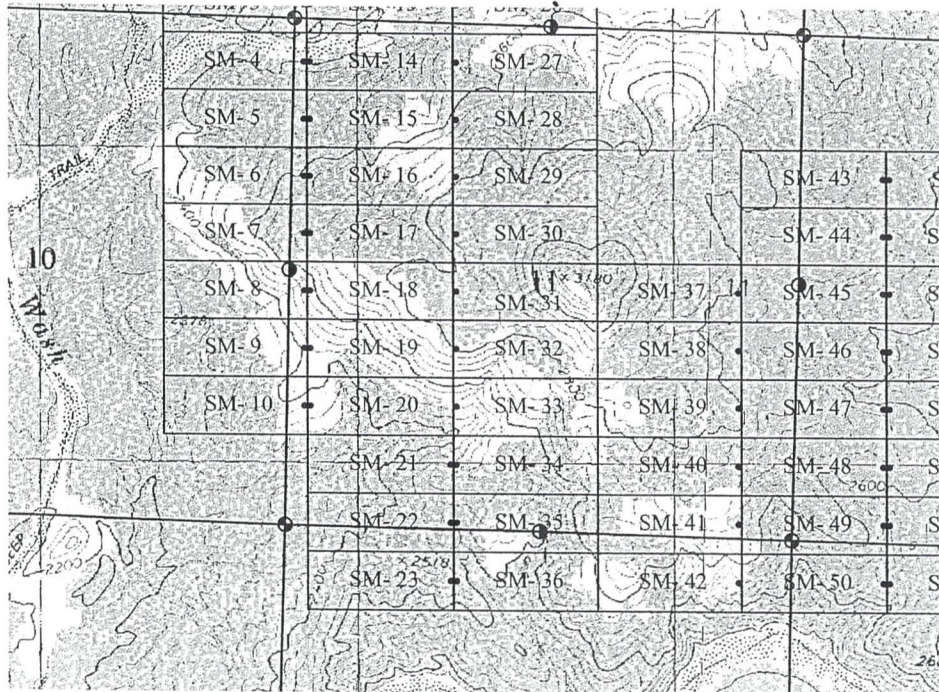
NOTICE IS HEREBY GIVEN that the SM - 32 Lode mining claim has been located by Zenolith (USA) LLC, whose current mailing address is P.O. Box 130, Arvada, CO 80001. The general course of this claim is East and West and is situated in Mohave County, Arizona. This claim is approximately 600 feet in width and 1500 feet in length and contains approximately 20.66 acreage. This claim runs from the location monument on which the location notice is posted approximately 1495 feet in a East direction to the East end line and 5 feet in a West direction to the West end line and 300 feet on each side of the center line of the claim. This claim is marked by six monuments, one at each corner and one at the center of each end line of the claim. The location monument on which this notice is posted is situated within Section 11, Township 14 North, Range 11 West, Gila and Salt River Baseline and Meridian, Mohave County, Arizona, and this claim occupies the following quarter section(s), sections, Township and Range:

Quarter	Section	Township	Range	Meridian
SW	11	14 N	11 W	Gila and Salt River
SE	11	14 N	11 W	Gila and Salt River
		14 N	11 W	Gila and Salt River
		14 N	11 W	Gila and Salt River

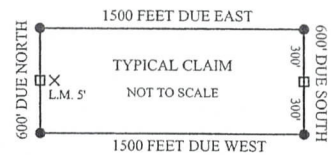
The North West corner of this claim is approximately 1620 feet East and 3155 feet South of the SE corner of Section 3, Township 14 North, Range 11 West, Gila and Salt River Baseline and Meridian.

DATED AND POSTED on the ground this 21 day of January, 2019

BY: Dave Rowe  
 Dave Rowe, agent:



1" = 2000'  
 Basis of Bearings UTM Grid



- X Location Monument
- End Center Monument
- Corner Monument
- ⊙ Indicates Section Corner
- ⊙ Indicates 1/4 Corner

The above map depicts the SM- 32 Lode mining claim, which is located in Section(s) 11, Township 14 North, Range 11 West, Gila and Salt River Baseline and Meridian, Mohave County, Arizona. The claim corners, end centers and Location monuments are marked by 2 inch by 2 inch by 5 foot wooden post with aluminum tags. The bearings and distances between claims and tie point are depicted on the map.

AMC453913



Filed at the request of and return to:  
 Zenolith (USA) LLC  
 P.O. Box 130  
 Arvada, CO 80001

**LOCATION NOTICE FOR LODE MINING CLAIM**

NOTICE IS HEREBY GIVEN that the SM- 33 Lode mining claim has been located by Zenolith (USA) LLC, whose current mailing address is P.O. Box 130, Arvada, CO 80001. The general course of this claim is East and West and is situated in Mohave County, Arizona. This claim is approximately 600 feet in width and 1500 feet in length and contains approximately 20.66 acreage. This claim runs from the location monument on which the location notice is posted approximately 1495 feet in a East direction to the East end line and 5 feet in a West direction to the West end line and 300 feet on each side of the center line of the claim. This claim is marked by six monuments, one at each corner and one at the center of each end line of the claim. The location monument on which this notice is posted is situated within Section 11, Township 14 North, Range 11 West, Gila and Salt River Baseline and Meridian, Mohave County, Arizona, and this claim occupies the following quarter section(s), sections, Township and Range:

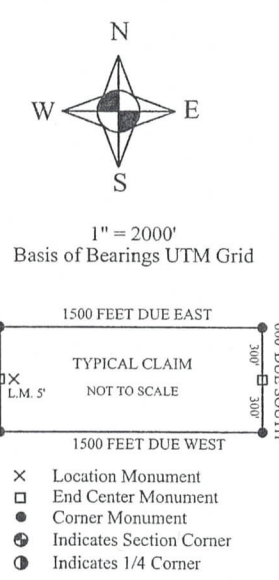

RECEIVED  
 COUNTY CLERK'S OFFICE  
 MOHAVE COUNTY, ARIZONA  
 MAR 22 P 2:38

Quarter	Section	Township	Range	Meridian
SW	11	14 N	11 W	Gila and Salt River
SE	11	14 N	11 W	Gila and Salt River
		14 N	11 W	Gila and Salt River
		14 N	11 W	Gila and Salt River

The North West corner of this claim is approximately 1620 feet East and 3755 feet South of the SE corner of Section 3, Township 14 North, Range 11 West, Gila and Salt River Baseline and Meridian.

DATED AND POSTED on the ground this 21 day of January, 2019

BY: Dave Rowe  
 Dave Rowe, agent:



AMC453914

The above map depicts the SM- 33 Lode mining claim, which is located in Section(s) 11, Township 14 North, Range 11 West, Gila and Salt River Baseline and Meridian, Mohave County, Arizona. The claim corners, end centers and Location monuments are marked by 2 inch by 2 inch by 5 foot wooden post with aluminum tags. The bearings and distances between claims and tie point are depicted on the map.



Filed at the request of and return to:  
 Zenolith (USA) LLC  
 P.O. Box 130  
 Arvada, CO 80001

**LOCATION NOTICE FOR LODE MINING CLAIM**

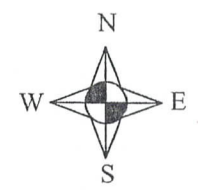

NOTICE IS HEREBY GIVEN that the SM- 34 Lode mining claim has been located by Zenolith (USA) LLC, whose current mailing address is P.O. Box 130, Arvada, CO 80001. The general course of this claim is East and West and is situated in Mohave County, Arizona. This claim is approximately 600 feet in width and 1500 feet in length and contains approximately 20.66 acreage. This claim runs from the location monument on which the location notice is posted approximately 1495 feet in a East direction to the East end line and 5 feet in a West direction to the West end line and 300 feet on each side of the center line of the claim. This claim is marked by six monuments, one at each corner and one at the center of each end line of the claim. The location monument on which this notice is posted is situated within Section 11, Township 14 North, Range 11 West, Gila and Salt River Baseline and Meridian, Mohave County, Arizona, and this claim occupies the following quarter section(s), sections, Township and Range:

Quarter	Section	Township	Range	Meridian
SW	11	14 N	11 W	Gila and Salt River
SE	11	14 N	11 W	Gila and Salt River
		14 N	11 W	Gila and Salt River
		14 N	11 W	Gila and Salt River

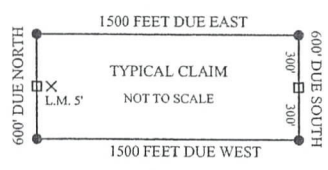
The North West corner of this claim is approximately 1620 feet East and 4355 feet South of the SE corner of Section 3, Township 14 North, Range 11 West, Gila and Salt River Baseline and Meridian.

DATED AND POSTED on the ground this 21 day of January, 2019

BY: Dave Rowe  
 Dave Rowe, agent:



1" = 2000'  
 Basis of Bearings UTM Grid



- X Location Monument
- End Center Monument
- Corner Monument
- ⊙ Indicates Section Corner
- ⊙ Indicates 1/4 Corner

The above map depicts the SM- 34 Lode mining claim, which is located in Section(s) 11, Township 14 North, Range 11 West, Gila and Salt River Baseline and Meridian, Mohave County, Arizona. The claim corners, end centers and Location monuments are marked by 2 inch by 2 inch by 5 foot wooden post with aluminum tags. The bearings and distances between claims and tie point are depicted on the map.

RECEIVED  
 COUNTY CLERK'S OFFICE  
 MOHAVE COUNTY, ARIZONA  
 JAN 22 2 38 PM

AH0453915



Filed at the request of and return to:  
 Zenolith (USA) LLC  
 P.O. Box 130  
 Arvada, CO 80001

**LOCATION NOTICE FOR LODE MINING CLAIM**

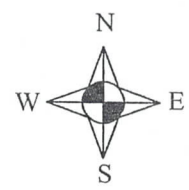

NOTICE IS HEREBY GIVEN that the SM - 35 Lode mining claim has been located by Zenolith (USA) LLC, whose current mailing address is P.O. Box 130, Arvada, CO 80001. The general course of this claim is East and West and is situated in Mohave County, Arizona. This claim is approximately 600 feet in width and 1500 feet in length and contains approximately 20.66 acreage. This claim runs from the location monument on which the location notice is posted approximately 1495 feet in a East direction to the East end line and 5 feet in a West direction to the West end line and 300 feet on each side of the center line of the claim. This claim is marked by six monuments, one at each corner and one at the center of each end line of the claim. The location monument on which this notice is posted is situated within Section 11, Township 14 North, Range 11 West, Gila and Salt River Baseline and Meridian, Mohave County, Arizona, and this claim occupies the following quarter section(s), sections, Township and Range:

Quarter	Section	Township	Range	Meridian
SW	11	14 N	11 W	Gila and Salt River
SE	11	14 N	11 W	Gila and Salt River
NE	14	14 N	11 W	Gila and Salt River
NW	14	14 N	11 W	Gila and Salt River

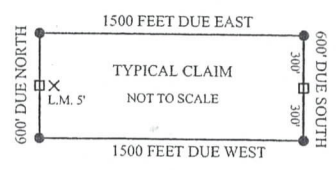
The North West corner of this claim is approximately 1620 feet East and 4955 feet South of the SE corner of Section 3, Township 14 North, Range 11 West, Gila and Salt River Baseline and Meridian.

DATED AND POSTED on the ground this 21 day of January, 2019

BY: Dave Rowe  
 Dave Rowe, agent:



1" = 2000'  
 Basis of Bearings UTM Grid



- X Location Monument
- End Center Monument
- Corner Monument
- ⊕ Indicates Section Corner
- ⊙ Indicates 1/4 Corner

The above map depicts the SM- 35 Lode mining claim, which is located in Section(s) 11 & 14, Township 14 North, Range 11 West, Gila and Salt River Baseline and Meridian, Mohave County, Arizona. The claim corners, end centers and Location monuments are marked by 2 inch by 2 inch by 5 foot wooden post with aluminum tags. The bearings and distances between claims and tie point are depicted on the map.

AMC453916

RECEIVED  
 JAN 22 P 2:38  
 COUNTY CLERK  
 MOHAVE COUNTY  
 ARIZONA



Filed at the request of and return to:  
 Zenolith (USA) LLC  
 P.O. Box 130  
 Arvada, CO 80001

**LOCATION NOTICE FOR LODE MINING CLAIM**

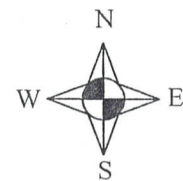

NOTICE IS HEREBY GIVEN that the SM- 36 Lode mining claim has been located by Zenolith (USA) LLC, whose current mailing address is P.O. Box 130, Arvada, CO 80001. The general course of this claim is East and West and is situated in Mohave County, Arizona. This claim is approximately 600 feet in width and 1500 feet in length and contains approximately 20.66 acreage. This claim runs from the location monument on which the location notice is posted approximately 1495 feet in a East direction to the East end line and 5 feet in a West direction to the West end line and 300 feet on each side of the center line of the claim. This claim is marked by six monuments, one at each corner and one at the center of each end line of the claim. The location monument on which this notice is posted is situated within Section 14, Township 14 North, Range 11 West, Gila and Salt River Baseline and Meridian, Mohave County, Arizona, and this claim occupies the following quarter section(s), sections, Township and Range:

Quarter	Section	Township	Range	Meridian
NE	14	14 N	11 W	Gila and Salt River
NW	14	14 N	11 W	Gila and Salt River
		14 N	11 W	Gila and Salt River
		14 N	11 W	Gila and Salt River

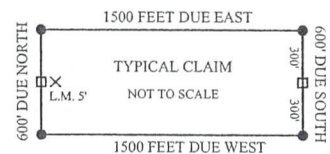
The North West corner of this claim is approximately 1620 feet East and 5555 feet South of the SE corner of Section 3, Township 14 North, Range 11 West, Gila and Salt River Baseline and Meridian.

DATED AND POSTED on the ground this 21 day of January, 2019

BY: *Dave Rowe*  
 Dave Rowe, agent:



1" = 2000'  
 Basis of Bearings UTM Grid



- X Location Monument
- End Center Monument
- Corner Monument
- ⊕ Indicates Section Corner
- ⊙ Indicates 1/4 Corner

The above map depicts the SM- 36 Lode mining claim, which is located in Section(s) 14, Township 14 North, Range 11 West, Gila and Salt River Baseline and Meridian, Mohave County, Arizona. The claim corners, end centers and Location monuments are marked by 2 inch by 2 inch by 5 foot wooden post with aluminum tags. The bearings and distances between claims and tie point are depicted on the map.

AMC453917

RECEIVED  
 MAR 22 P 2:38  
 MOHAVE COUNTY, ARIZONA  
 COUNTY CLERK'S OFFICE



Filed at the request of and return to:  
 Zenolith (USA) LLC  
 P.O. Box 130  
 Arvada, CO 80001

**LOCATION NOTICE FOR LODE MINING CLAIM**

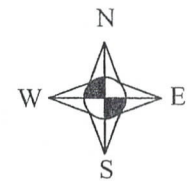

NOTICE IS HEREBY GIVEN that the SM- 37 Lode mining claim has been located by Zenolith (USA) LLC, whose current mailing address is P.O. Box 130, Arvada, CO 80001. The general course of this claim is East and West and is situated in Mohave County, Arizona. This claim is approximately 600 feet in width and 1500 feet in length and contains approximately 20.66 acreage. This claim runs from the location monument on which the location notice is posted approximately 5 feet in a East direction to the East end line and 1495 feet in a West direction to the West end line and 300 feet on each side of the center line of the claim. This claim is marked by six monuments, one at each corner and one at the center of each end line of the claim. The location monument on which this notice is posted is situated within Section 11, Township 14 North, Range 11 West, Gila and Salt River Baseline and Meridian, Mohave County, Arizona, and this claim occupies the following quarter section(s), sections, Township and Range:

Quarter	Section	Township	Range	Meridian
<u>NE</u>	<u>11</u>	<u>14 N</u>	<u>11 W</u>	<u>Gila and Salt River</u>
<u>SE</u>	<u>11</u>	<u>14 N</u>	<u>11 W</u>	<u>Gila and Salt River</u>
		<u>14 N</u>	<u>11 W</u>	<u>Gila and Salt River</u>
		<u>14 N</u>	<u>11 W</u>	<u>Gila and Salt River</u>

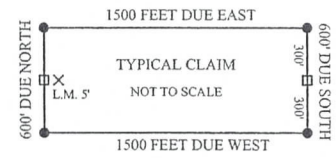
The North West corner of this claim is approximately 2860 feet North and 2015 feet West of the SE corner of Section 11, Township 14 North, Range 11 West, Gila and Salt River Baseline and Meridian.

DATED AND POSTED on the ground this 22 day of January, 2019

BY: Dave Rowe  
 Dave Rowe, agent:



1" = 2000'  
 Basis of Bearings UTM Grid



- X Location Monument
- End Center Monument
- Corner Monument
- ⊙ Indicates Section Corner
- ⊙ Indicates 1/4 Corner

The above map depicts the SM- 37 Lode mining claim, which is located in Section(s) 11, Township 14 North, Range 11 West, Gila and Salt River Baseline and Meridian, Mohave County, Arizona. The claim corners, end centers and Location monuments are marked by 2 inch by 2 inch by 5 foot wooden post with aluminum tags. The bearings and distances between claims and tie point are depicted on the map.

RECEIVED  
 COUNTY CLERK'S OFFICE  
 MOHAVE COUNTY, ARIZONA  
 JAN 22 P 2:38

AMC453918



Filed at the request of and return to:  
 Zenolith (USA) LLC  
 P.O. Box 130  
 Arvada, CO 80001

**LOCATION NOTICE FOR LODE MINING CLAIM**

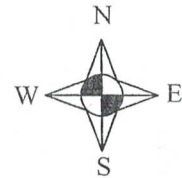

NOTICE IS HEREBY GIVEN that the SM- 38 Lode mining claim has been located by Zenolith (USA) LLC, whose current mailing address is P.O. Box 130, Arvada, CO 80001. The general course of this claim is East and West and is situated in Mohave County, Arizona. This claim is approximately 600 feet in width and 1500 feet in length and contains approximately 20.66 acreage. This claim runs from the location monument on which the location notice is posted approximately 5 feet in a East direction to the East end line and 1495 feet in a West direction to the West end line and 300 feet on each side of the center line of the claim. This claim is marked by six monuments, one at each corner and one at the center of each end line of the claim. The location monument on which this notice is posted is situated within Section 11, Township 14 North, Range 11 West, Gila and Salt River Baseline and Meridian, Mohave County, Arizona, and this claim occupies the following quarter section(s), sections, Township and Range:

Quarter	Section	Township	Range	Meridian
SE	11	14 N	11 W	Gila and Salt River
		14 N	11 W	Gila and Salt River
		14 N	11 W	Gila and Salt River
		14 N	11 W	Gila and Salt River

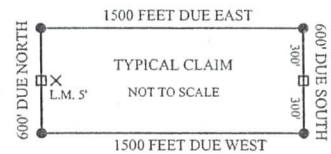
The North West corner of this claim is approximately 2260 feet North and 2015 feet West of the SE corner of Section 11, Township 14 North, Range 11 West, Gila and Salt River Baseline and Meridian.

DATED AND POSTED on the ground this 22 day of January, 2019

BY: Dave Rowe  
 Dave Rowe, agent:



1" = 2000'  
 Basis of Bearings UTM Grid



- × Location Monument
- End Center Monument
- Corner Monument
- ⊙ Indicates Section Corner
- ⊙ Indicates 1/4 Corner

The above map depicts the SM- 38 Lode mining claim, which is located in Section(s) 11, Township 14 North, Range 11 West, Gila and Salt River Baseline and Meridian, Mohave County, Arizona. The claim corners, end centers and Location monuments are marked by 2 inch by 5 foot wooden post with aluminum tags. The bearings and distances between claims and tie point are depicted on the map.

AMC453919

RECEIVED  
 COUNTY CLERK  
 MOHAVE COUNTY, ARIZONA  
 JAN 22 2 38 PM '19



Filed at the request of and return to:  
 Zenolith (USA) LLC  
 P.O. Box 130  
 Arvada, CO 80001

**LOCATION NOTICE FOR LODE MINING CLAIM**

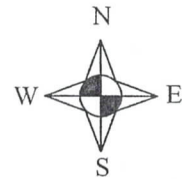

NOTICE IS HEREBY GIVEN that the SM - 39 Lode mining claim has been located by Zenolith (USA) LLC, whose current mailing address is P.O. Box 130, Arvada, CO 80001. The general course of this claim is East and West and is situated in Mohave County, Arizona. This claim is approximately 600 feet in width and 1500 feet in length and contains approximately 20.66 acreage. This claim runs from the location monument on which the location notice is posted approximately 5 feet in a East direction to the East end line and 1495 feet in a West direction to the West end line and 300 feet on each side of the center line of the claim. This claim is marked by six monuments, one at each corner and one at the center of each end line of the claim. The location monument on which this notice is posted is situated within Section 11, Township 14 North, Range 11 West, Gila and Salt River Baseline and Meridian, Mohave County, Arizona, and this claim occupies the following quarter section(s), sections, Township and Range:

Quarter	Section	Township	Range	Meridian
SE	11	14 N	11 W	Gila and Salt River
		14 N	11 W	Gila and Salt River
		14 N	11 W	Gila and Salt River
		14 N	11 W	Gila and Salt River

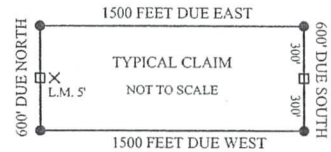
The North West corner of this claim is approximately 1660 feet North and 2015 feet West of the SE corner of Section 11, Township 14 North, Range 11 West, Gila and Salt River Baseline and Meridian.

DATED AND POSTED on the ground this 22 day of January, 2019

BY: Dave Rowe  
 Dave Rowe, agent:



1" = 2000'  
 Basis of Bearings UTM Grid



- X Location Monument
- End Center Monument
- Corner Monument
- ⊙ Indicates Section Corner
- ⊙ Indicates 1/4 Corner

The above map depicts the SM- 39 Lode mining claim, which is located in Section(s) 11, Township 14 North, Range 11 West, Gila and Salt River Baseline and Meridian, Mohave County, Arizona. The claim corners, end centers and Location monuments are marked by 2 inch by 2 inch by 5 foot wooden post with aluminum tags. The bearings and distances between claims and tie point are depicted on the map.

AMC453920



Filed at the request of and return to:  
 Zenolith (USA) LLC  
 P.O. Box 130  
 Arvada, CO 80001

**LOCATION NOTICE FOR LODE MINING CLAIM**



NOTICE IS HEREBY GIVEN that the SM - 40 Lode mining claim has been located by Zenolith (USA) LLC, whose current mailing address is P.O. Box 130, Arvada, CO 80001. The general course of this claim is East and West and is situated in Mohave County, Arizona. This claim is approximately 600 feet in width and 1500 feet in length and contains approximately 20.66 acreage. This claim runs from the location monument on which the location notice is posted approximately 5 feet in a East direction to the East end line and 1495 feet in a West direction to the West end line and 300 feet on each side of the center line of the claim. This claim is marked by six monuments, one at each corner and one at the center of each end line of the claim. The location monument on which this notice is posted is situated within Section 11, Township 14 North, Range 11 West, Gila and Salt River Baseline and Meridian, Mohave County, Arizona, and this claim occupies the following quarter section(s), sections, Township and Range:

Quarter	Section	Township	Range	Meridian
SE	11	14 N	11 W	Gila and Salt River
		14 N	11 W	Gila and Salt River
		14 N	11 W	Gila and Salt River
		14 N	11 W	Gila and Salt River

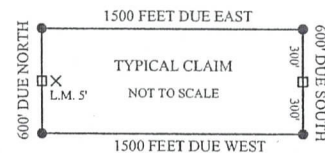
The North West corner of this claim is approximately 1060 feet North and 2015 feet West of the SE corner of Section 11, Township 14 North, Range 11 West, Gila and Salt River Baseline and Meridian.

DATED AND POSTED on the ground this 22 day of January, 2019

BY: Dave Rowe  
 Dave Rowe, agent:



1" = 2000'  
 Basis of Bearings UTM Grid



- × Location Monument
- End Center Monument
- Corner Monument
- ⊙ Indicates Section Corner
- ⊙ Indicates 1/4 Corner

The above map depicts the SM- 40 Lode mining claim, which is located in Section(s) 11, Township 14 North, Range 11 West, Gila and Salt River Baseline and Meridian, Mohave County, Arizona. The claim corners, end centers and Location monuments are marked by 2 inch by 2 inch by 5 foot wooden post with aluminum tags. The bearings and distances between claims and tie point are depicted on the map.

AMC453921



Filed at the request of and return to:  
 Zenolith (USA) LLC  
 P.O. Box 130  
 Arvada, CO 80001

**LOCATION NOTICE FOR LODE MINING CLAIM**

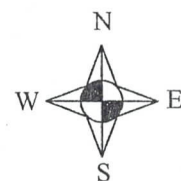
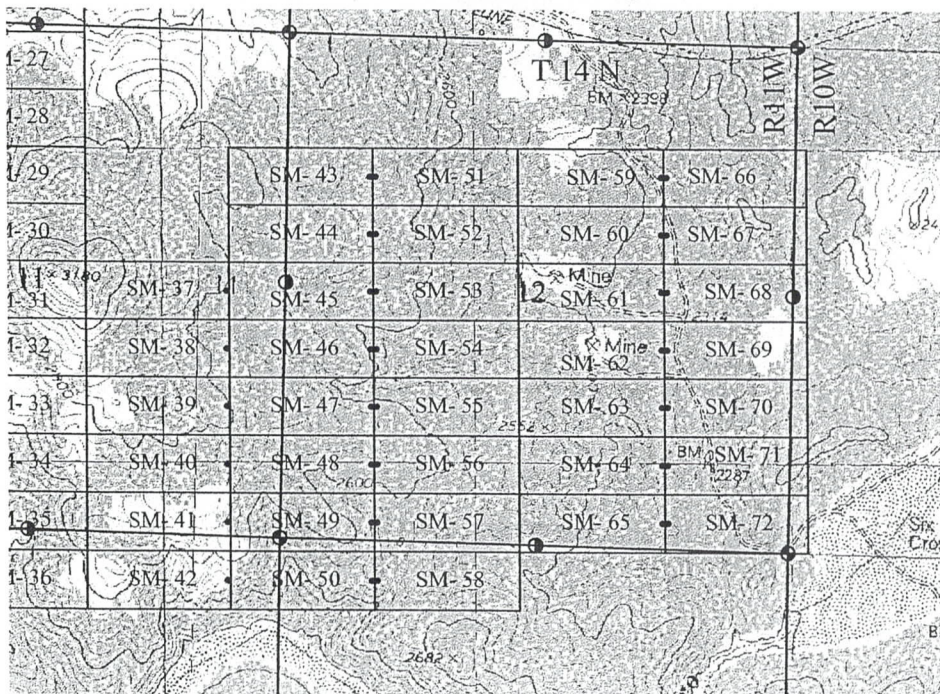
NOTICE IS HEREBY GIVEN that the SM - 41 Lode mining claim has been located by Zenolith (USA) LLC, whose current mailing address is P.O. Box 130, Arvada, CO 80001. The general course of this claim is East and West and is situated in Mohave County, Arizona. This claim is approximately 600 feet in width and 1500 feet in length and contains approximately 20.66 acreage. This claim runs from the location monument on which the location notice is posted approximately 5 feet in a East direction to the East end line and 1495 feet in a West direction to the West end line and 300 feet on each side of the center line of the claim. This claim is marked by six monuments, one at each corner and one at the center of each end line of the claim. The location monument on which this notice is posted is situated within Section 11, Township 14 North, Range 11 West, Gila and Salt River Baseline and Meridian, Mohave County, Arizona, and this claim occupies the following quarter section(s), sections, Township and Range:

Quarter	Section	Township	Range	Meridian
SE	11	14 N	11 W	Gila and Salt River
NE	14	14 N	11 W	Gila and Salt River
		14 N	11 W	Gila and Salt River
		14 N	11 W	Gila and Salt River

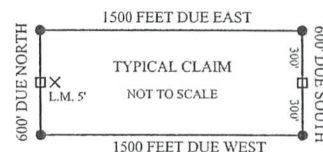
The North West corner of this claim is approximately 460 feet North and 2015 feet West of the SE corner of Section 11, Township 14 North, Range 11 West, Gila and Salt River Baseline and Meridian.

DATED AND POSTED on the ground this 22 day of January, 2019

BY: *Dave Rowe*  
 Dave Rowe, agent:



1" = 2000'  
 Basis of Bearings UTM Grid



- × Location Monument
- End Center Monument
- Corner Monument
- ⊕ Indicates Section Corner
- ⊙ Indicates 1/4 Corner

The above map depicts the SM- 41 Lode mining claim, which is located in Section(s) 11 & 14, Township 14 North, Range 11 West, Gila and Salt River Baseline and Meridian, Mohave County, Arizona. The claim corners, end centers and Location monuments are marked by 2 inch by 2 inch by 5 foot wooden post with aluminum tags. The bearings and distances between claims and tie point are depicted on the map.

AMC453922



Filed at the request of and return to:  
 Zenolith (USA) LLC  
 P.O. Box 130  
 Arvada, CO 80001

**LOCATION NOTICE FOR LODE MINING CLAIM**

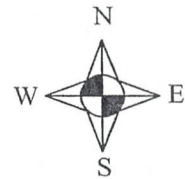
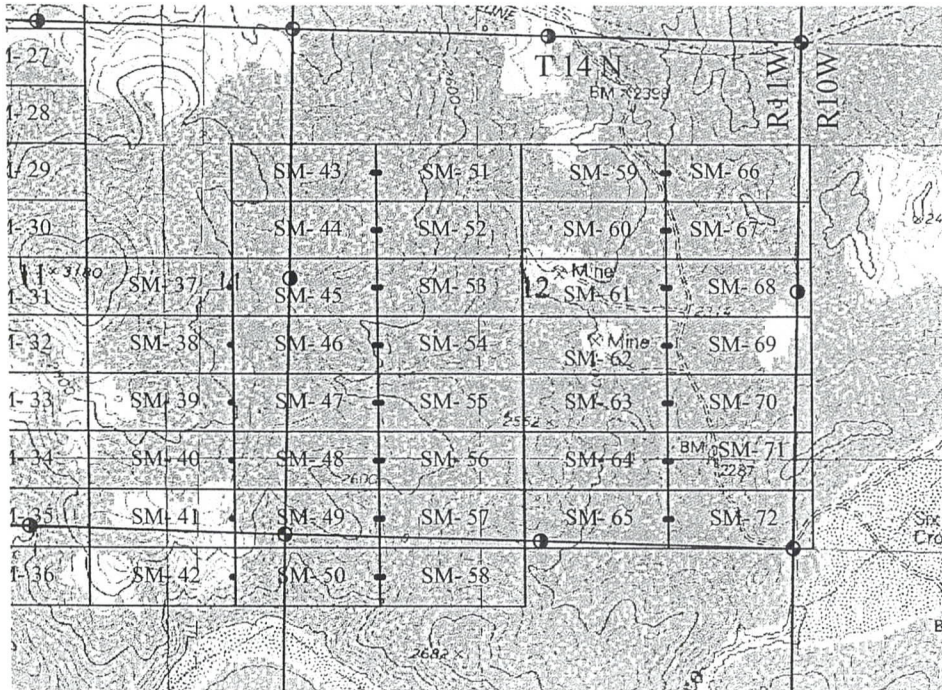
NOTICE IS HEREBY GIVEN that the SM- 42 Lode mining claim has been located by Zenolith (USA) LLC, whose current mailing address is P.O. Box 130, Arvada, CO 80001. The general course of this claim is East and West and is situated in Mohave County, Arizona. This claim is approximately 600 feet in width and 1500 feet in length and contains approximately 20.66 acreage. This claim runs from the location monument on which the location notice is posted approximately 5 feet in a East direction to the East end line and 1495 feet in a West direction to the West end line and 300 feet on each side of the center line of the claim. This claim is marked by six monuments, one at each corner and one at the center of each end line of the claim. The location monument on which this notice is posted is situated within Section 14, Township 14 North, Range 11 West, Gila and Salt River Baseline and Meridian, Mohave County, Arizona, and this claim occupies the following quarter section(s), sections, Township and Range:

Quarter	Section	Township	Range	Meridian
NE	14	14 N	11 W	Gila and Salt River
		14 N	11 W	Gila and Salt River
		14 N	11 W	Gila and Salt River
		14 N	11 W	Gila and Salt River

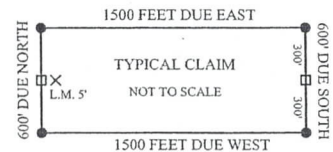
The North West corner of this claim is approximately 140 feet South and 2015 feet West of the SE corner of Section 11, Township 14 North, Range 11 West, Gila and Salt River Baseline and Meridian.

DATED AND POSTED on the ground this 22 day of January, 2019

BY: Dave Rowe  
 Dave Rowe, agent:



1" = 2000'  
 Basis of Bearings UTM Grid



- X Location Monument
- End Center Monument
- Corner Monument
- ⊙ Indicates Section Corner
- ⊙ Indicates 1/4 Corner

The above map depicts the SM- 42 Lode mining claim, which is located in Section(s) 14, Township 14 North, Range 11 West, Gila and Salt River Baseline and Meridian, Mohave County, Arizona. The claim corners, end centers and Location monuments are marked by 2 inch by 2 inch by 5 foot wooden post with aluminum tags. The bearings and distances between claims and tie point are depicted on the map.

AMC453923

RECEIVED  
 MAR 22 P 2:38  
 ARIZONA  
 STATE OFFICE



Filed at the request of and return to:  
 Zenolith (USA) LLC  
 P.O. Box 130  
 Arvada, CO 80001

**LOCATION NOTICE FOR LODE MINING CLAIM**

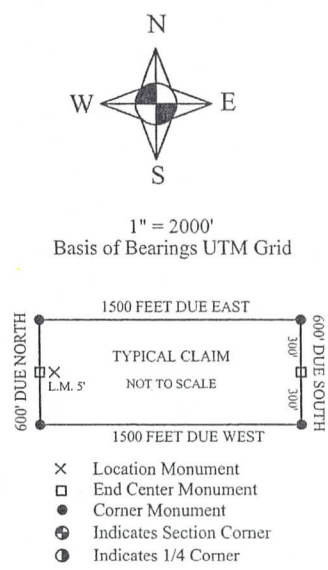

NOTICE IS HEREBY GIVEN that the SM - 43 Lode mining claim has been located by Zenolith (USA) LLC, whose current mailing address is P.O. Box 130, Arvada, CO 80001. The general course of this claim is East and West and is situated in Mohave County, Arizona. This claim is approximately 600 feet in width and 1500 feet in length and contains approximately 20.66 acreage. This claim runs from the location monument on which the location notice is posted approximately 5 feet in a East direction to the East end line and 1495 feet in a West direction to the West end line and 300 feet on each side of the center line of the claim. This claim is marked by six monuments, one at each corner and one at the center of each end line of the claim. The location monument on which this notice is posted is situated within Section 12, Township 14 North, Range 11 West, Gila and Salt River Baseline and Meridian, Mohave County, Arizona, and this claim occupies the following quarter section(s), sections, Township and Range:

Quarter	Section	Township	Range	Meridian
NE	11	14 N	11 W	Gila and Salt River
NW	12	14 N	11 W	Gila and Salt River
		14 N	11 W	Gila and Salt River
		14 N	11 W	Gila and Salt River

The North West corner of this claim is approximately 4060 feet North and 515 feet West of the SE corner of Section 11, Township 14 North, Range 11 West, Gila and Salt River Baseline and Meridian.

DATED AND POSTED on the ground this 19 day of January, 2019

BY: Dave Rowe  
 Dave Rowe, agent:



AHC453924

The above map depicts the SM- 43 Lode mining claim, which is located in Section(s) 11 & 12, Township 14 North, Range 11 West, Gila and Salt River Baseline and Meridian, Mohave County, Arizona. The claim corners, end centers and Location monuments are marked by 2 inch by 2 inch by 5 foot wooden post with aluminum tags. The bearings and distances between claims and tie point are depicted on the map.



Filed at the request of and return to:  
 Zenolith (USA) LLC  
 P.O. Box 130  
 Arvada, CO 80001

**LOCATION NOTICE FOR LODE MINING CLAIM**

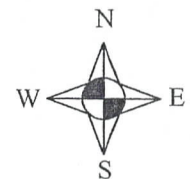

NOTICE IS HEREBY GIVEN that the SM- 44 Lode mining claim has been located by Zenolith (USA) LLC, whose current mailing address is P.O. Box 130, Arvada, CO 80001. The general course of this claim is East and West and is situated in Mohave County, Arizona. This claim is approximately 600 feet in width and 1500 feet in length and contains approximately 20.66 acreage. This claim runs from the location monument on which the location notice is posted approximately 5 feet in a East direction to the East end line and 1495 feet in a West direction to the West end line and 300 feet on each side of the center line of the claim. This claim is marked by six monuments, one at each corner and one at the center of each end line of the claim. The location monument on which this notice is posted is situated within Section 12, Township 14 North, Range 11 West, Gila and Salt River Baseline and Meridian, Mohave County, Arizona, and this claim occupies the following quarter section(s), sections, Township and Range:

Quarter	Section	Township	Range	Meridian
NE	11	14 N	11 W	Gila and Salt River
NW	12	14 N	11 W	Gila and Salt River
		14 N	11 W	Gila and Salt River
		14 N	11 W	Gila and Salt River

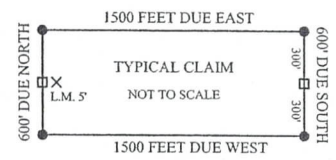
The North West corner of this claim is approximately 3460 feet North and 515 feet West of the SE corner of Section 11, Township 14 North, Range 11 West, Gila and Salt River Baseline and Meridian.

DATED AND POSTED on the ground this 19 day of January, 2019

BY: Dave Rowe  
 Dave Rowe, agent:



1" = 2000'  
 Basis of Bearings UTM Grid



- × Location Monument
- End Center Monument
- Corner Monument
- ⊕ Indicates Section Corner
- ⊙ Indicates 1/4 Corner

The above map depicts the SM- 44 Lode mining claim, which is located in Section(s) 11 & 12, Township 14 North, Range 11 West, Gila and Salt River Baseline and Meridian, Mohave County, Arizona. The claim corners, end centers and Location monuments are marked by 2 inch by 2 inch by 5 foot wooden post with aluminum tags. The bearings and distances between claims and tie point are depicted on the map.

RECEIVED  
 AT STATE OFFICE  
 DENIX ARIZONA  
 MAR 22 P 2 3

AMC453925



Filed at the request of and return to:  
 Zenolith (USA) LLC  
 P.O. Box 130  
 Arvada, CO 80001

**LOCATION NOTICE FOR LODE MINING CLAIM**

NOTICE IS HEREBY GIVEN that the SM - 45 Lode mining claim has been located by Zenolith (USA) LLC, whose current mailing address is P.O. Box 130, Arvada, CO 80001. The general course of this claim is East and West and is situated in Mohave County, Arizona. This claim is approximately 600 feet in width and 1500 feet in length and contains approximately 20.66 acreage. This claim runs from the location monument on which the location notice is posted approximately 5 feet in a East direction to the East end line and 1495 feet in a West direction to the West end line and 300 feet on each side of the center line of the claim. This claim is marked by six monuments, one at each corner and one at the center of each end line of the claim. The location monument on which this notice is posted is situated within Section 12, Township 14 North, Range 11 West, Gila and Salt River Baseline and Meridian, Mohave County, Arizona, and this claim occupies the following quarter section(s), sections, Township and Range:

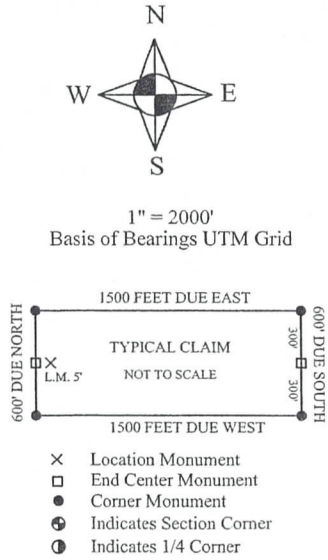
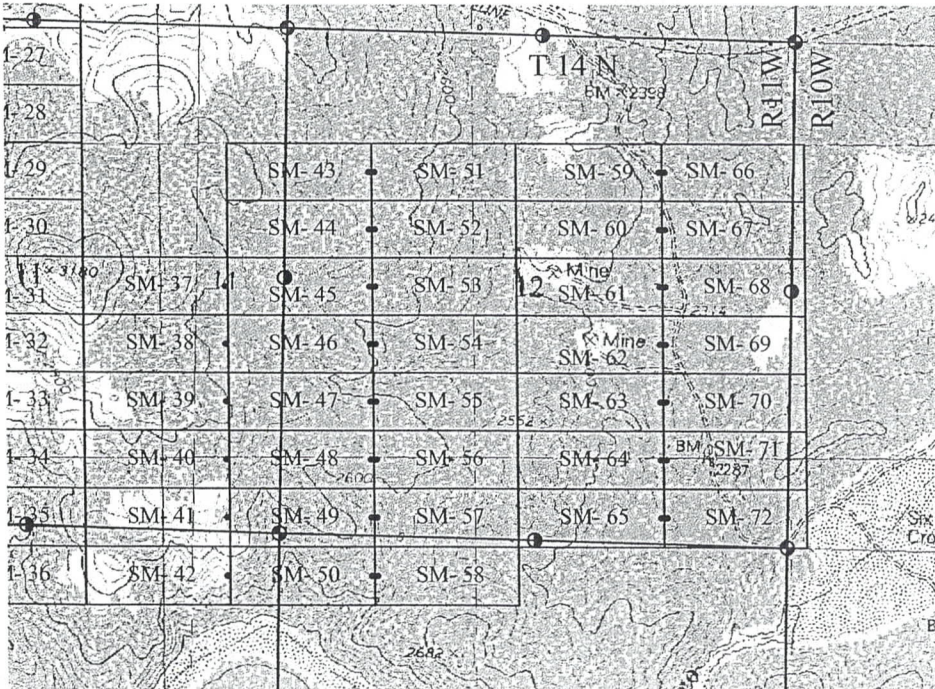
RECEIVED  
 COUNTY CLERK  
 MOHAVE COUNTY, ARIZONA  
 JAN 22 P 2:39

Quarter	Section	Township	Range	Meridian
NE	11	14 N	11 W	Gila and Salt River
SE	11	14 N	11 W	Gila and Salt River
NW	12	14 N	11 W	Gila and Salt River
SW	12	14 N	11 W	Gila and Salt River

The North West corner of this claim is approximately 2860 feet North and 515 feet West of the SE corner of Section 11, Township 14 North, Range 11 West, Gila and Salt River Baseline and Meridian.

DATED AND POSTED on the ground this 19 day of January, 2019

BY: Dave Rowe  
 Dave Rowe, agent:



AMC45392

The above map depicts the SM- 45 Lode mining claim, which is located in Section(s) 11 & 12, Township 14 North, Range 11 West, Gila and Salt River Baseline and Meridian, Mohave County, Arizona. The claim corners, end centers and Location monuments are marked by 2 inch by 2 inch by 5 foot wooden post with aluminum tags. The bearings and distances between claims and tie point are depicted on the map.



Filed at the request of and return to:  
 Zenolith (USA) LLC  
 P.O. Box 130  
 Arvada, CO 80001

**LOCATION NOTICE FOR LODE MINING CLAIM**

NOTICE IS HEREBY GIVEN that the SM - 46 Lode mining claim has been located by Zenolith (USA) LLC, whose current mailing address is P.O. Box 130, Arvada, CO 80001. The general course of this claim is East and West and is situated in Mohave County, Arizona. This claim is approximately 600 feet in width and 1500 feet in length and contains approximately 20.66 acreage. This claim runs from the location monument on which the location notice is posted approximately 5 feet in a East direction to the East end line and 1495 feet in a West direction to the West end line and 300 feet on each side of the center line of the claim. This claim is marked by six monuments, one at each corner and one at the center of each end line of the claim. The location monument on which this notice is posted is situated within Section 12, Township 14 North, Range 11 West, Gila and Salt River Baseline and Meridian, Mohave County, Arizona, and this claim occupies the following quarter section(s), sections, Township and Range:

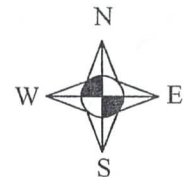

Quarter	Section	Township	Range	Meridian
SE	11	14 N	11 W	Gila and Salt River
SW	12	14 N	11 W	Gila and Salt River
		14 N	11 W	Gila and Salt River
		14 N	11 W	Gila and Salt River

RECEIVED  
 MAR 22 2 29 PM '19  
 PHOENIX, ARIZONA  
 COUNTY CLERK'S OFFICE

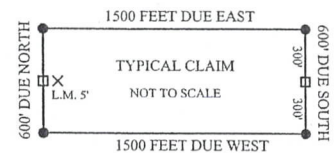
The North West corner of this claim is approximately 2260 feet North and 515 feet West of the SE corner of Section 11, Township 14 North, Range 11 West, Gila and Salt River Baseline and Meridian.

DATED AND POSTED on the ground this 19 day of January, 2019

BY: Dave Rowe  
 Dave Rowe, agent:



1" = 2000'  
 Basis of Bearings UTM Grid



- X Location Monument
- End Center Monument
- Corner Monument
- ⊙ Indicates Section Corner
- ⊙ Indicates 1/4 Corner

AMC 453927

The above map depicts the SM- 46 Lode mining claim, which is located in Section(s) 11 & 12, Township 14 North, Range 11 West, Gila and Salt River Baseline and Meridian, Mohave County, Arizona. The claim corners, end centers and Location monuments are marked by 2 inch by 2 inch by 5 foot wooden post with aluminum tags. The bearings and distances between claims and tie point are depicted on the map.



Filed at the request of and return to:  
 Zenolith (USA) LLC  
 P.O. Box 130  
 Arvada, CO 80001

**LOCATION NOTICE FOR LODE MINING CLAIM**

NOTICE IS HEREBY GIVEN that the SM - 47 Lode mining claim has been located by Zenolith (USA) LLC, whose current mailing address is P.O. Box 130, Arvada, CO 80001. The general course of this claim is East and West and is situated in Mohave County, Arizona. This claim is approximately 600 feet in width and 1500 feet in length and contains approximately 20.66 acreage. This claim runs from the location monument on which the location notice is posted approximately 5 feet in a East direction to the East end line and 1495 feet in a West direction to the West end line and 300 feet on each side of the center line of the claim. This claim is marked by six monuments, one at each corner and one at the center of each end line of the claim. The location monument on which this notice is posted is situated within Section 12, Township 14 North, Range 11 West, Gila and Salt River Baseline and Meridian, Mohave County, Arizona, and this claim occupies the following quarter section(s), sections, Township and Range:

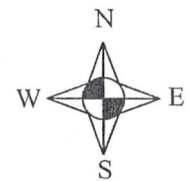

Quarter	Section	Township	Range	Meridian
SE	11	14 N	11 W	Gila and Salt River
SW	12	14 N	11 W	Gila and Salt River
		14 N	11 W	Gila and Salt River
		14 N	11 W	Gila and Salt River

RECEIVED  
 BLM ARIZONA  
 2019 MAR 22 P 1239  
 PHOENIX, ARIZONA

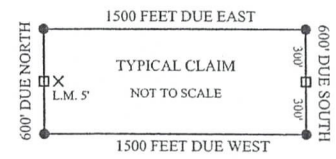
The North West corner of this claim is approximately 1660 feet North and 515 feet West of the SE corner of Section 11, Township 14 North, Range 11 West, Gila and Salt River Baseline and Meridian.

DATED AND POSTED on the ground this 19 day of January, 2019

BY: Dave Rowe  
 Dave Rowe, agent:



1" = 2000'  
 Basis of Bearings UTM Grid



- X Location Monument
- End Center Monument
- Corner Monument
- ⊙ Indicates Section Corner
- ⊙ Indicates 1/4 Corner

The above map depicts the SM- 47 Lode mining claim, which is located in Section(s) 11 & 12, Township 14 North, Range 11 West, Gila and Salt River Baseline and Meridian, Mohave County, Arizona. The claim corners, end centers and Location monuments are marked by 2 inch by 2 inch by 5 foot wooden post with aluminum tags. The bearings and distances between claims and tie point are depicted on the map.

AMC453928



Filed at the request of and return to:  
 Zenolith (USA) LLC  
 P.O. Box 130  
 Arvada, CO 80001

**LOCATION NOTICE FOR LODE MINING CLAIM**

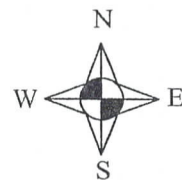

NOTICE IS HEREBY GIVEN that the SM- 48 Lode mining claim has been located by Zenolith (USA) LLC, whose current mailing address is P.O. Box 130, Arvada, CO 80001. The general course of this claim is East and West and is situated in Mohave County, Arizona. This claim is approximately 600 feet in width and 1500 feet in length and contains approximately 20.66 acreage. This claim runs from the location monument on which the location notice is posted approximately 5 feet in a East direction to the East end line and 1495 feet in a West direction to the West end line and 300 feet on each side of the center line of the claim. This claim is marked by six monuments, one at each corner and one at the center of each end line of the claim. The location monument on which this notice is posted is situated within Section 12, Township 14 North, Range 11 West, Gila and Salt River Baseline and Meridian, Mohave County, Arizona, and this claim occupies the following quarter section(s), sections, Township and Range:

Quarter	Section	Township	Range	Meridian
SE	11	14 N	11 W	Gila and Salt River
SW	12	14 N	11 W	Gila and Salt River
		14 N	11 W	Gila and Salt River
		14 N	11 W	Gila and Salt River

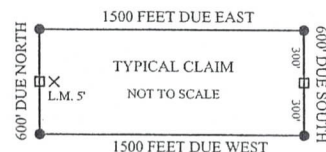
The North West corner of this claim is approximately 1060 feet North and 515 feet West of the SE corner of Section 11, Township 14 North, Range 11 West, Gila and Salt River Baseline and Meridian.

DATED AND POSTED on the ground this 19 day of January, 2019

BY: Dave Rowe  
 Dave Rowe, agent:



1" = 2000'  
 Basis of Bearings UTM Grid



- x Location Monument
- End Center Monument
- Corner Monument
- Indicates Section Corner
- Indicates 1/4 Corner

The above map depicts the SM- 48 Lode mining claim, which is located in Section(s) 11 & 12, Township 14 North, Range 11 West, Gila and Salt River Baseline and Meridian, Mohave County, Arizona. The claim corners, end centers and Location monuments are marked by 2 inch by 2 inch by 5 foot wooden post with aluminum tags. The bearings and distances between claims and tie point are depicted on the map.

AMC453929

RECEIVED  
 COUNTY CLERK'S OFFICE  
 MOHAVE COUNTY, ARIZONA  
 2019 JAN 22 P 2:39



Filed at the request of and return to:  
 Zenolith (USA) LLC  
 P.O. Box 130  
 Arvada, CO 80001

**LOCATION NOTICE FOR LODE MINING CLAIM**

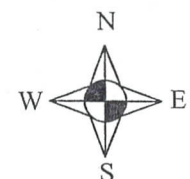

NOTICE IS HEREBY GIVEN that the SM- 49 Lode mining claim has been located by Zenolith (USA) LLC, whose current mailing address is P.O. Box 130, Arvada, CO 80001. The general course of this claim is East and West and is situated in Mohave County, Arizona. This claim is approximately 600 feet in width and 1500 feet in length and contains approximately 20.66 acreage. This claim runs from the location monument on which the location notice is posted approximately 5 feet in a East direction to the East end line and 1495 feet in a West direction to the West end line and 300 feet on each side of the center line of the claim. This claim is marked by six monuments, one at each corner and one at the center of each end line of the claim. The location monument on which this notice is posted is situated within Section 12, Township 14 North, Range 11 West, Gila and Salt River Baseline and Meridian, Mohave County, Arizona, and this claim occupies the following quarter section(s), sections, Township and Range:

Quarter	Section	Township	Range	Meridian
SE	11	14 N	11 W	Gila and Salt River
SW	12	14 N	11 W	Gila and Salt River
NW	13	14 N	11 W	Gila and Salt River
NE	14	14 N	11 W	Gila and Salt River

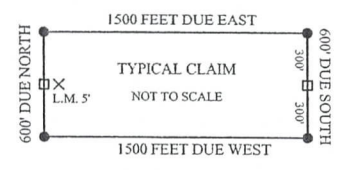
The North West corner of this claim is approximately 460 feet North and 515 feet West of the SE corner of Section 11, Township 14 North, Range 11 West, Gila and Salt River Baseline and Meridian.

DATED AND POSTED on the ground this 19 day of January, 2019

BY: Dave Rowe  
 Dave Rowe, agent:



1" = 2000'  
 Basis of Bearings UTM Grid



- X Location Monument
- End Center Monument
- Corner Monument
- ⊙ Indicates Section Corner
- ⊙ Indicates 1/4 Corner

The above map depicts the SM- 49 Lode mining claim, which is located in Section(s) 11 - 14, Township 14 North, Range 11 West, Gila and Salt River Baseline and Meridian, Mohave County, Arizona. The claim corners, end centers and Location monuments are marked by 2 inch by 2 inch by 5 foot wooden post with aluminum tags. The bearings and distances between claims and tie point are depicted on the map.

RECEIVED  
 MAR 22 2 30 PM '19  
 ARIZONA STATE OFFICE

AMC 453930



Filed at the request of and return to:  
 Zenolith (USA) LLC  
 P.O. Box 130  
 Arvada, CO 80001

**LOCATION NOTICE FOR LODE MINING CLAIM**

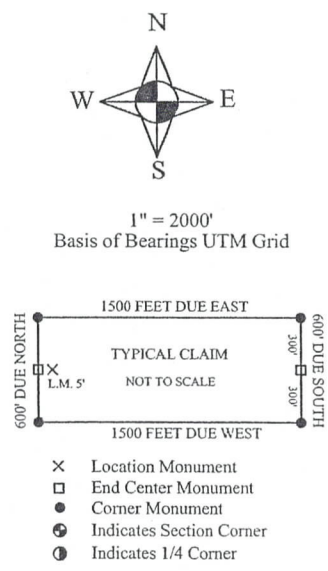

NOTICE IS HEREBY GIVEN that the SM - 50 Lode mining claim has been located by Zenolith (USA) LLC, whose current mailing address is P.O. Box 130, Arvada, CO 80001. The general course of this claim is East and West and is situated in Mohave County, Arizona. This claim is approximately 600 feet in width and 1500 feet in length and contains approximately 20.66 acreage. This claim runs from the location monument on which the location notice is posted approximately 5 feet in a East direction to the East end line and 1495 feet in a West direction to the West end line and 300 feet on each side of the center line of the claim. This claim is marked by six monuments, one at each corner and one at the center of each end line of the claim. The location monument on which this notice is posted is situated within Section 13, Township 14 North, Range 11 West, Gila and Salt River Baseline and Meridian, Mohave County, Arizona, and this claim occupies the following quarter section(s), sections, Township and Range:

Quarter	Section	Township	Range	Meridian
NW	13	14 N	11 W	Gila and Salt River
NE	14	14 N	11 W	Gila and Salt River
		14 N	11 W	Gila and Salt River
		14 N	11 W	Gila and Salt River

The North West corner of this claim is approximately 140 feet South and 515 feet West of the SE corner of Section 11, Township 14 North, Range 11 West, Gila and Salt River Baseline and Meridian.

DATED AND POSTED on the ground this 19 day of January, 2019

BY: *Dave Rowe*  
 Dave Rowe, agent:



The above map depicts the SM- 50 Lode mining claim, which is located in Section(s) 13 & 14, Township 14 North, Range 11 West, Gila and Salt River Baseline and Meridian, Mohave County, Arizona. The claim corners, end centers and Location monuments are marked by 2 inch by 2 inch by 5 foot wooden post with aluminum tags. The bearings and distances between claims and tie point are depicted on the map.

AMC453931



Filed at the request of and return to:  
 Zenolith (USA) LLC  
 P.O. Box 130  
 Arvada, CO 80001

**LOCATION NOTICE FOR LODE MINING CLAIM**



NOTICE IS HEREBY GIVEN that the SM - 51 Lode mining claim has been located by Zenolith (USA) LLC, whose current mailing address is P.O. Box 130, Arvada, CO 80001. The general course of this claim is East and West and is situated in Mohave County, Arizona. This claim is approximately 600 feet in width and 1500 feet in length and contains approximately 20.66 acreage. This claim runs from the location monument on which the location notice is posted approximately 1495 feet in a East direction to the East end line and 5 feet in a West direction to the West end line and 300 feet on each side of the center line of the claim. This claim is marked by six monuments, one at each corner and one at the center of each end line of the claim. The location monument on which this notice is posted is situated within Section 12, Township 14 North, Range 11 West, Gila and Salt River Baseline and Meridian, Mohave County, Arizona, and this claim occupies the following quarter section(s), sections, Township and Range:

Quarter	Section	Township	Range	Meridian
NW	12	14 N	11 W	Gila and Salt River
		14 N	11 W	Gila and Salt River
		14 N	11 W	Gila and Salt River
		14 N	11 W	Gila and Salt River

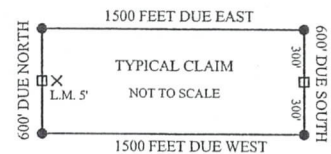
The North West corner of this claim is approximately 985 feet East and 4060 feet North of the SE corner of Section 11, Township 14 North, Range 11 West, Gila and Salt River Baseline and Meridian.

DATED AND POSTED on the ground this 19 day of January, 2019

BY: Dave Rowe  
 Dave Rowe, agent:



1" = 2000'  
 Basis of Bearings UTM Grid



- × Location Monument
- End Center Monument
- Corner Monument
- ⊙ Indicates Section Corner
- ⊙ Indicates 1/4 Corner

The above map depicts the SM- 51 Lode mining claim, which is located in Section(s) 12, Township 14 North, Range 11 West, Gila and Salt River Baseline and Meridian, Mohave County, Arizona. The claim corners, end centers and Location monuments are marked by 2 inch by 2 inch by 5 foot wooden post with aluminum tags. The bearings and distances between claims and tie point are depicted on the map.

AMC453932



Filed at the request of and return to:  
 Zenolith (USA) LLC  
 P.O. Box 130  
 Arvada, CO 80001

**LOCATION NOTICE FOR LODE MINING CLAIM**

NOTICE IS HEREBY GIVEN that the SM - 52 Lode mining claim has been located by Zenolith (USA) LLC, whose current mailing address is P.O. Box 130, Arvada, CO 80001. The general course of this claim is East and West and is situated in Mohave County, Arizona. This claim is approximately 600 feet in width and 1500 feet in length and contains approximately 20.66 acreage. This claim runs from the location monument on which the location notice is posted approximately 1495 feet in a East direction to the East end line and 5 feet in a West direction to the West end line and 300 feet on each side of the center line of the claim. This claim is marked by six monuments, one at each corner and one at the center of each end line of the claim. The location monument on which this notice is posted is situated within Section 12, Township 14 North, Range 11 West, Gila and Salt River Baseline and Meridian, Mohave County, Arizona, and this claim occupies the following quarter section(s), sections, Township and Range:

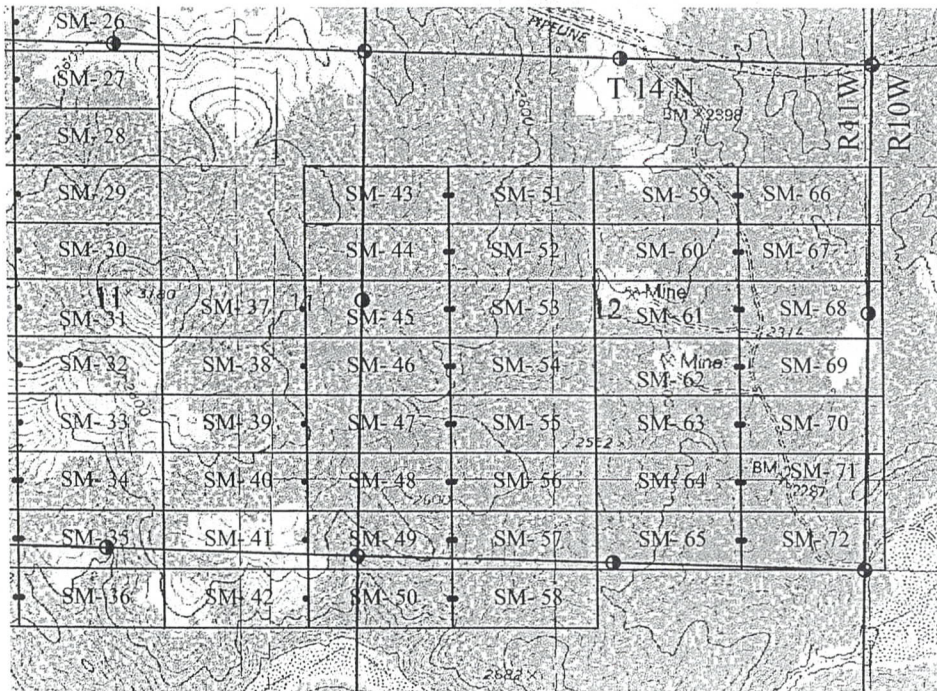
RECEIVED  
 MOHAVE COUNTY CLERK  
 JAN 22 P 2:39  
 MOHAVE COUNTY, ARIZONA

Quarter	Section	Township	Range	Meridian
NW	12	14 N	11 W	Gila and Salt River
		14 N	11 W	Gila and Salt River
		14 N	11 W	Gila and Salt River
		14 N	11 W	Gila and Salt River

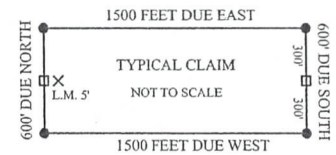
The North West corner of this claim is approximately 985 feet East and 3460 feet North of the SE corner of Section 11, Township 14 North, Range 11 West, Gila and Salt River Baseline and Meridian.

DATED AND POSTED on the ground this 19 day of January, 2019

BY: Dave Rowe  
 Dave Rowe, agent:



1" = 2000'  
 Basis of Bearings UTM Grid



- x Location Monument
- o End Center Monument
- Corner Monument
- ⊕ Indicates Section Corner
- ⊙ Indicates 1/4 Corner

The above map depicts the SM- 52 Lode mining claim, which is located in Section(s) 12, Township 14 North, Range 11 West, Gila and Salt River Baseline and Meridian, Mohave County, Arizona. The claim corners, end centers and Location monuments are marked by 2 inch by 2 inch by 5 foot wooden post with aluminum tags. The bearings and distances between claims and tie point are depicted on the map.

AMC453933



Filed at the request of and return to:  
 Zenolith (USA) LLC  
 P.O. Box 130  
 Arvada, CO 80001

**LOCATION NOTICE FOR LODE MINING CLAIM**

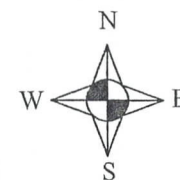
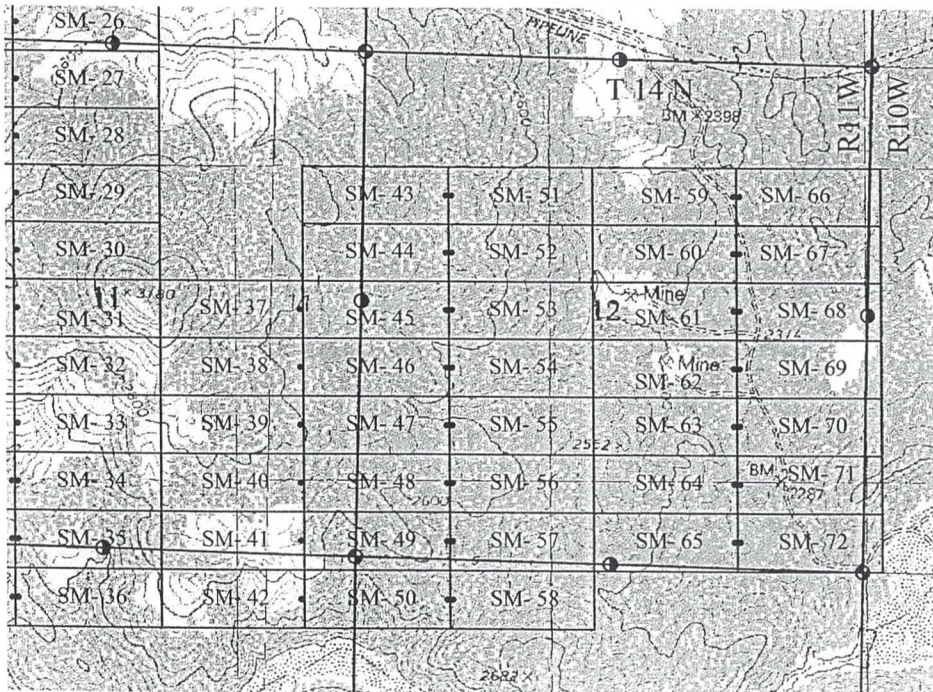
NOTICE IS HEREBY GIVEN that the SM - 53 Lode mining claim has been located by Zenolith (USA) LLC, whose current mailing address is P.O. Box 130, Arvada, CO 80001. The general course of this claim is East and West and is situated in Mohave County, Arizona. This claim is approximately 600 feet in width and 1500 feet in length and contains approximately 20.66 acreage. This claim runs from the location monument on which the location notice is posted approximately 1495 feet in a East direction to the East end line and 5 feet in a West direction to the West end line and 300 feet on each side of the center line of the claim. This claim is marked by six monuments, one at each corner and one at the center of each end line of the claim. The location monument on which this notice is posted is situated within Section 12, Township 14 North, Range 11 West, Gila and Salt River Baseline and Meridian, Mohave County, Arizona, and this claim occupies the following quarter section(s), sections, Township and Range:

Quarter	Section	Township	Range	Meridian
NW	12	14 N	11 W	Gila and Salt River
SW	12	14 N	11 W	Gila and Salt River
		14 N	11 W	Gila and Salt River
		14 N	11 W	Gila and Salt River

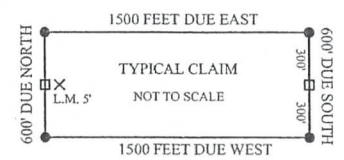
The North West corner of this claim is approximately 985 feet East and 2860 feet North of the SE corner of Section 11, Township 14 North, Range 11 West, Gila and Salt River Baseline and Meridian.

DATED AND POSTED on the ground this 19 day of January, 2019

BY: Dave Rowe  
 Dave Rowe, agent:



1" = 2000'  
 Basis of Bearings UTM Grid



- × Location Monument
- End Center Monument
- Corner Monument
- ⊙ Indicates Section Corner
- ⊙ Indicates 1/4 Corner

The above map depicts the SM- 53 Lode mining claim, which is located in Section(s) 12, Township 14 North, Range 11 West, Gila and Salt River Baseline and Meridian, Mohave County, Arizona. The claim corners, end centers and Location monuments are marked by 2 inch by 2 inch by 5 foot wooden post with aluminum tags. The bearings and distances between claims and tie point are depicted on the map.

RECEIVED  
 MAR 22 P 2: 34  
 ARIZONA  
 STATE OFFICE

AMC453934



Filed at the request of and return to:  
 Zenolith (USA) LLC  
 P.O. Box 130  
 Arvada, CO 80001

**LOCATION NOTICE FOR LODE MINING CLAIM**

NOTICE IS HEREBY GIVEN that the SM - 54 Lode mining claim has been located by Zenolith (USA) LLC, whose current mailing address is P.O. Box 130, Arvada, CO 80001. The general course of this claim is East and West and is situated in Mohave County, Arizona. This claim is approximately 600 feet in width and 1500 feet in length and contains approximately 20.66 acreage. This claim runs from the location monument on which the location notice is posted approximately 1495 feet in a East direction to the East end line and 5 feet in a West direction to the West end line and 300 feet on each side of the center line of the claim. This claim is marked by six monuments, one at each corner and one at the center of each end line of the claim. The location monument on which this notice is posted is situated within Section 12, Township 14 North, Range 11 West, Gila and Salt River Baseline and Meridian, Mohave County, Arizona, and this claim occupies the following quarter section(s), sections, Township and Range:


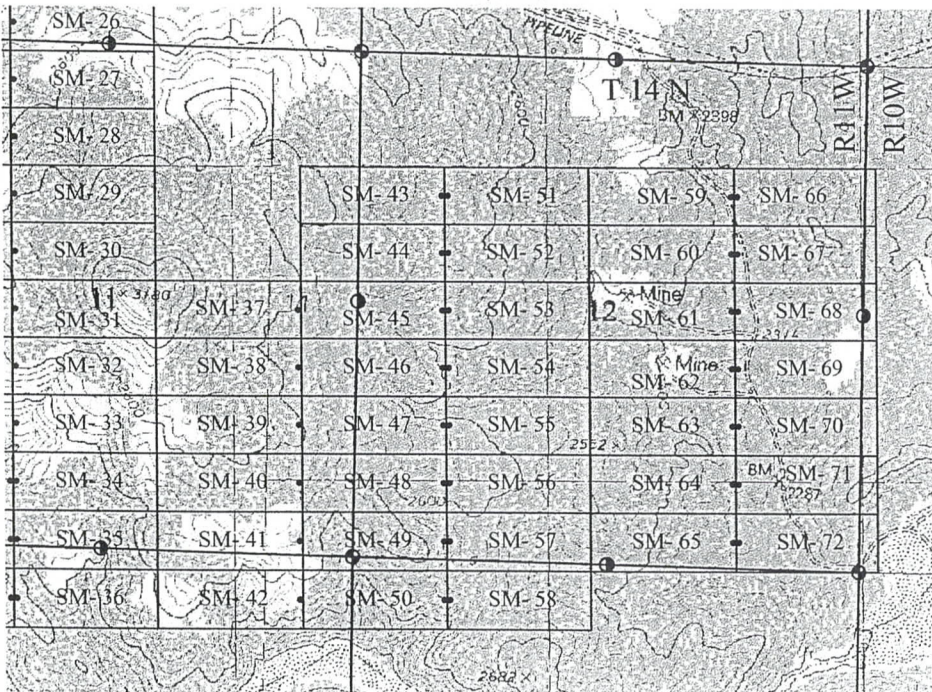
RECEIVED  
 MAR 22 P 2:39  
 ARIZONA STATE OFFICE  
 PHOENIX, ARIZONA

Quarter	Section	Township	Range	Meridian
SW	12	14 N	11 W	Gila and Salt River
		14 N	11 W	Gila and Salt River
		14 N	11 W	Gila and Salt River
		14 N	11 W	Gila and Salt River

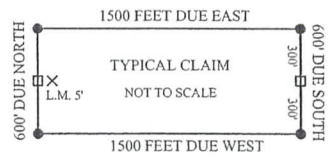
The North West corner of this claim is approximately 985 feet East and 2260 feet North of the SE corner of Section 11, Township 14 North, Range 11 West, Gila and Salt River Baseline and Meridian.

DATED AND POSTED on the ground this 19 day of January, 2019

BY: Dave Rowe  
 Dave Rowe, agent:



1" = 2000'  
 Basis of Bearings UTM Grid



- x Location Monument
- End Center Monument
- Corner Monument
- ⊙ Indicates Section Corner
- ⊙ Indicates 1/4 Corner

AMC453935

The above map depicts the SM- 54 Lode mining claim, which is located in Section(s) 12, Township 14 North, Range 11 West, Gila and Salt River Baseline and Meridian, Mohave County, Arizona. The claim corners, end centers and Location monuments are marked by 2 inch by 2 inch by 5 foot wooden post with aluminum tags. The bearings and distances between claims and tie point are depicted on the map.



Filed at the request of and return to:  
 Zenolith (USA) LLC  
 P.O. Box 130  
 Arvada, CO 80001

**LOCATION NOTICE FOR LODE MINING CLAIM**

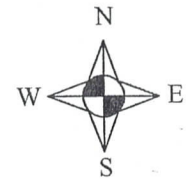

NOTICE IS HEREBY GIVEN that the SM- 55 Lode mining claim has been located by Zenolith (USA) LLC, whose current mailing address is P.O. Box 130, Arvada, CO 80001. The general course of this claim is East and West and is situated in Mohave County, Arizona. This claim is approximately 600 feet in width and 1500 feet in length and contains approximately 20.66 acreage. This claim runs from the location monument on which the location notice is posted approximately 1495 feet in a East direction to the East end line and 5 feet in a West direction to the West end line and 300 feet on each side of the center line of the claim. This claim is marked by six monuments, one at each corner and one at the center of each end line of the claim. The location monument on which this notice is posted is situated within Section 12, Township 14 North, Range 11 West, Gila and Salt River Baseline and Meridian, Mohave County, Arizona, and this claim occupies the following quarter section(s), sections, Township and Range:

Quarter	Section	Township	Range	Meridian
SW	12	14 N	11 W	Gila and Salt River
		14 N	11 W	Gila and Salt River
		14 N	11 W	Gila and Salt River
		14 N	11 W	Gila and Salt River

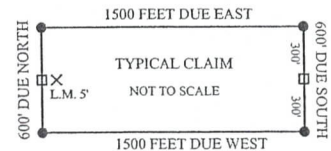
The North West corner of this claim is approximately 985 feet East and 1660 feet North of the SE corner of Section 11, Township 14 North, Range 11 West, Gila and Salt River Baseline and Meridian.

DATED AND POSTED on the ground this 19 day of January, 2019

BY: Dave Rowe  
 Dave Rowe, agent:



1" = 2000'  
 Basis of Bearings UTM Grid



- X Location Monument
- End Center Monument
- Corner Monument
- ⊙ Indicates Section Corner
- ⦿ Indicates 1/4 Corner

The above map depicts the SM- 55 Lode mining claim, which is located in Section(s) 12, Township 14 North, Range 11 West, Gila and Salt River Baseline and Meridian, Mohave County, Arizona. The claim corners, end centers and Location monuments are marked by 2 inch by 2 inch by 5 foot wooden post with aluminum tags. The bearings and distances between claims and tie point are depicted on the map.

AMC453936

RECEIVED  
 DEPT. OF STATE OFFICE  
 2699 MAR 22 P 2:39  
 PHOENIX, ARIZONA



Filed at the request of and return to:  
 Zenolith (USA) LLC  
 P.O. Box 130  
 Arvada, CO 80001

**LOCATION NOTICE FOR LODE MINING CLAIM**

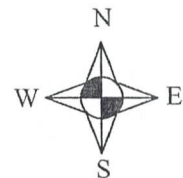
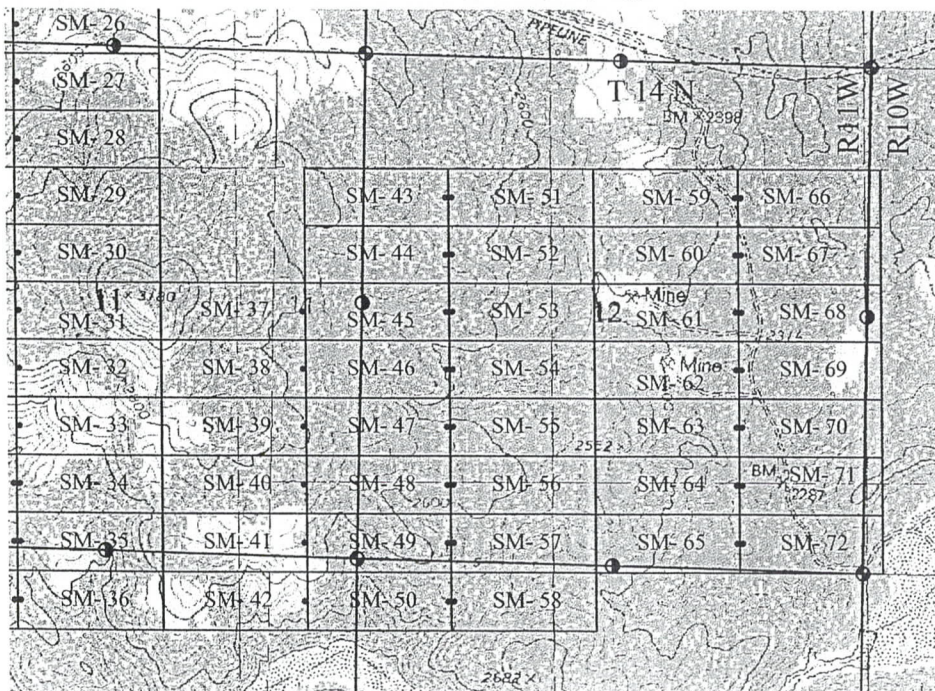
NOTICE IS HEREBY GIVEN that the SM - 56 Lode mining claim has been located by Zenolith (USA) LLC, whose current mailing address is P.O. Box 130, Arvada, CO 80001. The general course of this claim is East and West and is situated in Mohave County, Arizona. This claim is approximately 600 feet in width and 1500 feet in length and contains approximately 20.66 acreage. This claim runs from the location monument on which the location notice is posted approximately 1495 feet in a East direction to the East end line and 5 feet in a West direction to the West end line and 300 feet on each side of the center line of the claim. This claim is marked by six monuments, one at each corner and one at the center of each end line of the claim. The location monument on which this notice is posted is situated within Section 12, Township 14 North, Range 11 West, Gila and Salt River Baseline and Meridian, Mohave County, Arizona, and this claim occupies the following quarter section(s), sections, Township and Range:

Quarter	Section	Township	Range	Meridian
SW	12	14 N	11 W	Gila and Salt River
		14 N	11 W	Gila and Salt River
		14 N	11 W	Gila and Salt River
		14 N	11 W	Gila and Salt River

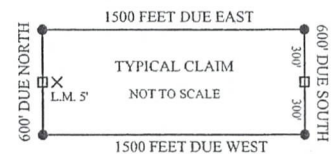
The North West corner of this claim is approximately 985 feet East and 1060 feet North of the SE corner of Section 11, Township 14 North, Range 11 West, Gila and Salt River Baseline and Meridian.

DATED AND POSTED on the ground this 19 day of January, 2019

BY: Dave Rowe  
 Dave Rowe, agent:



1" = 2000'  
 Basis of Bearings UTM Grid



- × Location Monument
- End Center Monument
- Corner Monument
- ⊕ Indicates Section Corner
- ⊙ Indicates 1/4 Corner

The above map depicts the SM- 56 Lode mining claim, which is located in Section(s) 12, Township 14 North, Range 11 West, Gila and Salt River Baseline and Meridian, Mohave County, Arizona. The claim corners, end centers and Location monuments are marked by 2 inch by 2 inch by 5 foot wooden post with aluminum tags. The bearings and distances between claims and tie point are depicted on the map.

AMC453937



Filed at the request of and return to:  
 Zenolith (USA) LLC  
 P.O. Box 130  
 Arvada, CO 80001

**LOCATION NOTICE FOR LODE MINING CLAIM**

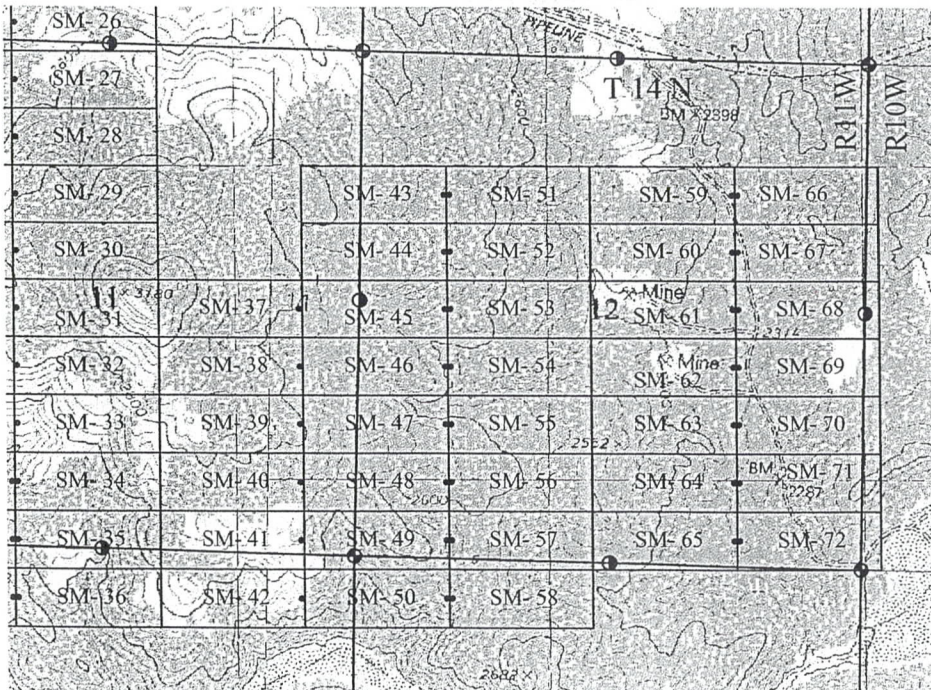
NOTICE IS HEREBY GIVEN that the SM - 57 Lode mining claim has been located by Zenolith (USA) LLC, whose current mailing address is P.O. Box 130, Arvada, CO 80001. The general course of this claim is East and West and is situated in Mohave County, Arizona. This claim is approximately 600 feet in width and 1500 feet in length and contains approximately 20.66 acreage. This claim runs from the location monument on which the location notice is posted approximately 1495 feet in a East direction to the East end line and 5 feet in a West direction to the West end line and 300 feet on each side of the center line of the claim. This claim is marked by six monuments, one at each corner and one at the center of each end line of the claim. The location monument on which this notice is posted is situated within Section 12, Township 14 North, Range 11 West, Gila and Salt River Baseline and Meridian, Mohave County, Arizona, and this claim occupies the following quarter section(s), sections, Township and Range:

Quarter	Section	Township	Range	Meridian
SW	12	14 N	11 W	Gila and Salt River
NW	13	14 N	11 W	Gila and Salt River
		14 N	11 W	Gila and Salt River
		14 N	11 W	Gila and Salt River

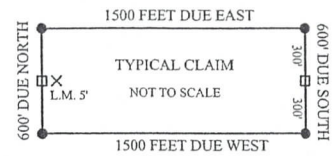

The North West corner of this claim is approximately 985 feet East and 460 feet North of the SE corner of Section 11, Township 14 North, Range 11 West, Gila and Salt River Baseline and Meridian.

DATED AND POSTED on the ground this 19 day of January, 2019

BY: Dave Rowe  
 Dave Rowe, agent:



RECEIVED  
 MAR 22 2 23 PM  
 PHOENIX, ARIZONA



- × Location Monument
- End Center Monument
- Corner Monument
- ⊙ Indicates Section Corner
- ⊙ Indicates 1/4 Corner

AMC453938

The above map depicts the SM- 57 Lode mining claim, which is located in Section(s) 12 & 13, Township 14 North, Range 11 West, Gila and Salt River Baseline and Meridian, Mohave County, Arizona. The claim corners, end centers and Location monuments are marked by 2 inch by 2 inch by 5 foot wooden post with aluminum tags. The bearings and distances between claims and tie point are depicted on the map.



Filed at the request of and return to:  
 Zenolith (USA) LLC  
 P.O. Box 130  
 Arvada, CO 80001

**LOCATION NOTICE FOR LODE MINING CLAIM**

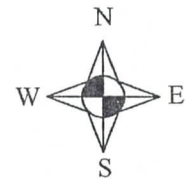

NOTICE IS HEREBY GIVEN that the SM - 58 Lode mining claim has been located by Zenolith (USA) LLC, whose current mailing address is P.O. Box 130, Arvada, CO 80001. The general course of this claim is East and West and is situated in Mohave County, Arizona. This claim is approximately 600 feet in width and 1500 feet in length and contains approximately 20.66 acreage. This claim runs from the location monument on which the location notice is posted approximately 1495 feet in a East direction to the East end line and 5 feet in West direction to the West end line and 300 feet on each side of the center line of the claim. This claim is marked by six monuments, one at each corner and one at the center of each end line of the claim. The location monument on which this notice is posted is situated within Section 13, Township 14 North, Range 11 West, Gila and Salt River Baseline and Meridian, Mohave County, Arizona, and this claim occupies the following quarter section(s), sections, Township and Range:

Quarter	Section	Township	Range	Meridian
NW	13	14 N	11 W	Gila and Salt River
		14 N	11 W	Gila and Salt River
		14 N	11 W	Gila and Salt River
		14 N	11 W	Gila and Salt River

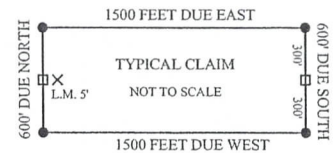
The North West corner of this claim is approximately 985 feet East and 140 feet South of the SE corner of Section 11, Township 14 North, Range 11 West, Gila and Salt River Baseline and Meridian.

DATED AND POSTED on the ground this 19 day of January, 2019

BY: Dave Rowe  
 Dave Rowe, agent:



1" = 2000'  
 Basis of Bearings UTM Grid



- X Location Monument
- End Center Monument
- Corner Monument
- ⊕ Indicates Section Corner
- ⊙ Indicates 1/4 Corner

The above map depicts the SM- 58 Lode mining claim, which is located in Section(s) 13, Township 14 North, Range 11 West, Gila and Salt River Baseline and Meridian, Mohave County, Arizona. The claim corners, end centers and Location monuments are marked by 2 inch by 2 inch by 5 foot wooden post with aluminum tags. The bearings and distances between claims and tie point are depicted on the map.

AMC453939



Filed at the request of and return to:  
 Zenolith (USA) LLC  
 P.O. Box 130  
 Arvada, CO 80001

**LOCATION NOTICE FOR LODE MINING CLAIM**

NOTICE IS HEREBY GIVEN that the SM - 59 Lode mining claim has been located by Zenolith (USA) LLC, whose current mailing address is P.O. Box 130, Arvada, CO 80001. The general course of this claim is East and West and is situated in Mohave County, Arizona. This claim is approximately 600 feet in width and 1500 feet in length and contains approximately 20.66 acreage. This claim runs from the location monument on which the location notice is posted, approximately 5 feet in a East direction to the East end line and 1495 feet in a West direction to the West end line and 300 feet on each side of the center line of the claim. This claim is marked by six monuments, one at each corner and one at the center of each end line of the claim. The location monument on which this notice is posted is situated within Section 12, Township 14 North, Range 11 West, Gila and Salt River Baseline and Meridian, Mohave County, Arizona, and this claim occupies the following quarter section(s), sections, Township and Range:


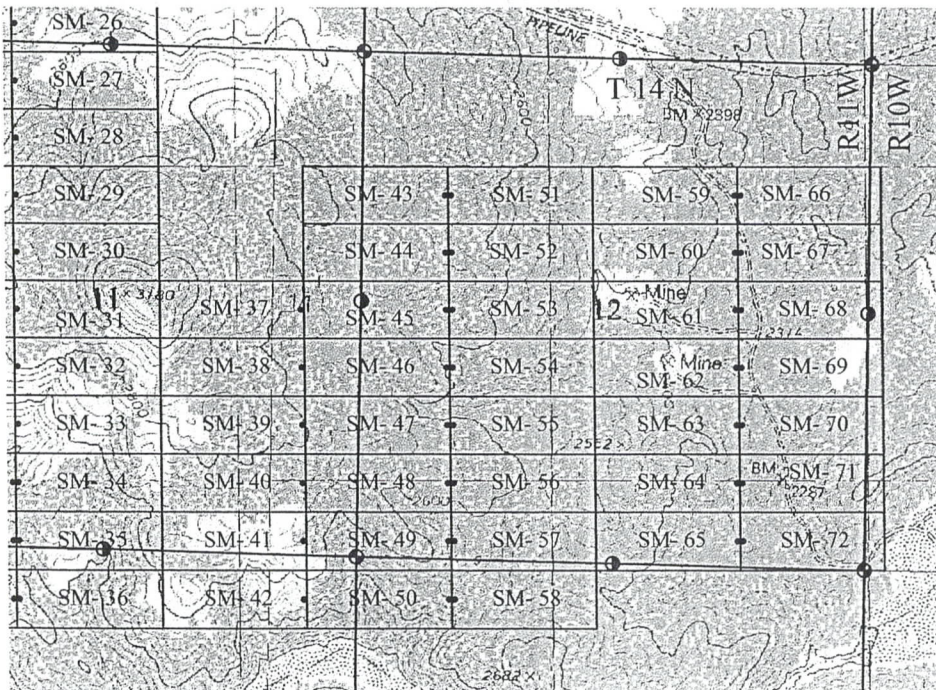
RECEIVED  
 COUNTY CLERK  
 MOHAVE COUNTY, ARIZONA  
 JAN 22 2:39 PM

Quarter	Section	Township	Range	Meridian
NE	12	14 N	11 W	Gila and Salt River
NW	12	14 N	11 W	Gila and Salt River
		14 N	11 W	Gila and Salt River
		14 N	11 W	Gila and Salt River

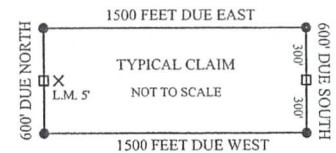
The North West corner of this claim is approximately 2800 feet West and 4200 feet North of the SE corner of Section 12, Township 14 North, Range 11 West, Gila and Salt River Baseline and Meridian.

DATED AND POSTED on the ground this 19 day of January, 2019

BY: Dave Rowe  
 Dave Rowe, agent:



1" = 2000'  
 Basis of Bearings UTM Grid



- x Location Monument
- End Center Monument
- Corner Monument
- ⊙ Indicates Section Corner
- ⊙ Indicates 1/4 Corner

The above map depicts the SM- 59 Lode mining claim, which is located in Section(s) 12, Township 14 North, Range 11 West, Gila and Salt River Baseline and Meridian, Mohave County, Arizona. The claim corners, end centers and Location monuments are marked by 2 inch by 2 inch by 5 foot wooden post with aluminum tags. The bearings and distances between claims and tie point are depicted on the map.

AMC453940



Filed at the request of and return to:  
 Zenolith (USA) LLC  
 P.O. Box 130  
 Arvada, CO 80001

**LOCATION NOTICE FOR LODE MINING CLAIM**


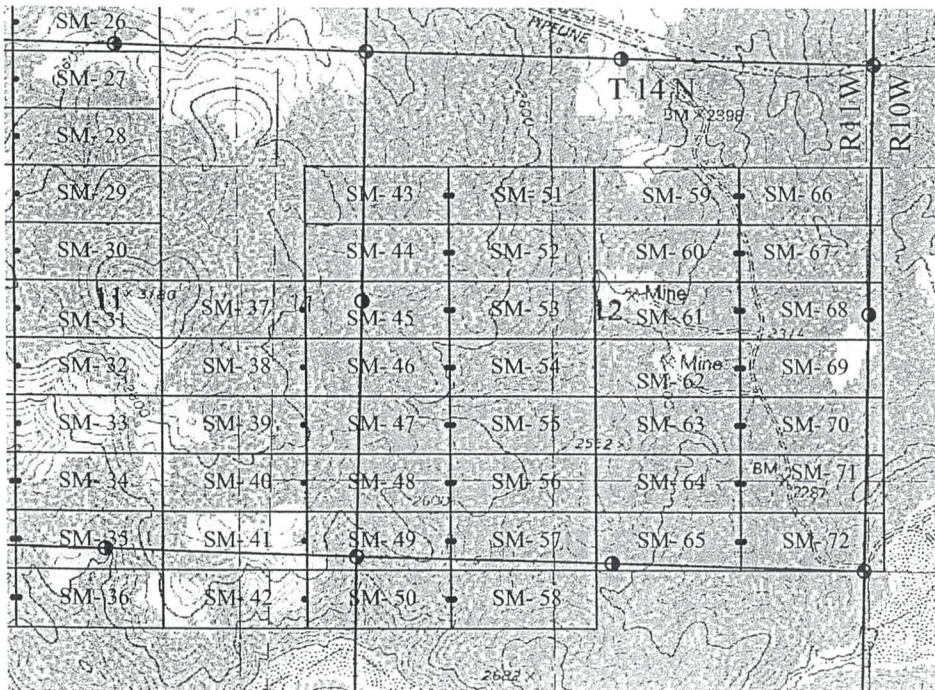
NOTICE IS HEREBY GIVEN that the SM - 60 Lode mining claim has been located by Zenolith (USA) LLC, whose current mailing address is P.O. Box 130, Arvada, CO 80001. The general course of this claim is East and West and is situated in Mohave County, Arizona. This claim is approximately 600 feet in width and 1500 feet in length and contains approximately 20.66 acreage. This claim runs from the location monument on which the location notice is posted approximately 5 feet in a East direction to the East end line and 1495 feet in a West direction to the West end line and 300 feet on each side of the center line of the claim. This claim is marked by six monuments, one at each corner and one at the center of each end line of the claim. The location monument on which this notice is posted is situated within Section 12, Township 14 North, Range 11 West, Gila and Salt River Baseline and Meridian, Mohave County, Arizona, and this claim occupies the following quarter section(s), sections, Township and Range:

Quarter	Section	Township	Range	Meridian
NE	12	14 N	11 W	Gila and Salt River
NW	12	14 N	11 W	Gila and Salt River
		14 N	11 W	Gila and Salt River
		14 N	11 W	Gila and Salt River

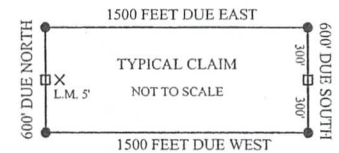
The North West corner of this claim is approximately 2800 feet West and 3600 feet North of the SE corner of Section 12, Township 14 North, Range 11 West, Gila and Salt River Baseline and Meridian.

DATED AND POSTED on the ground this 19 day of January, 2019

BY: *Dave Rowe*  
 Dave Rowe, agent:



1" = 2000'  
 Basis of Bearings UTM Grid



- X Location Monument
- End Center Monument
- Corner Monument
- ⊙ Indicates Section Corner
- ⊙ Indicates 1/4 Corner

The above map depicts the SM- 60 Lode mining claim, which is located in Section(s) 12, Township 14 North, Range 11 West, Gila and Salt River Baseline and Meridian, Mohave County, Arizona. The claim corners, end centers and Location monuments are marked by 2 inch by 2 inch by 5 foot wooden post with aluminum tags. The bearings and distances between claims and tie point are depicted on the map.

RECEIVED  
 MAR 22 P 2 38  
 ARIZONA STATE OFFICE  
 PHOENIX, ARIZONA

AMC453941



Filed at the request of and return to:  
 Zenolith (USA) LLC  
 P.O. Box 130  
 Arvada, CO 80001

**LOCATION NOTICE FOR LODE MINING CLAIM**

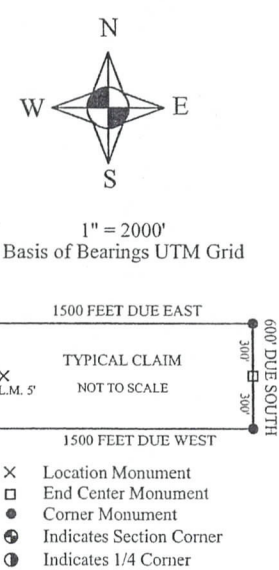
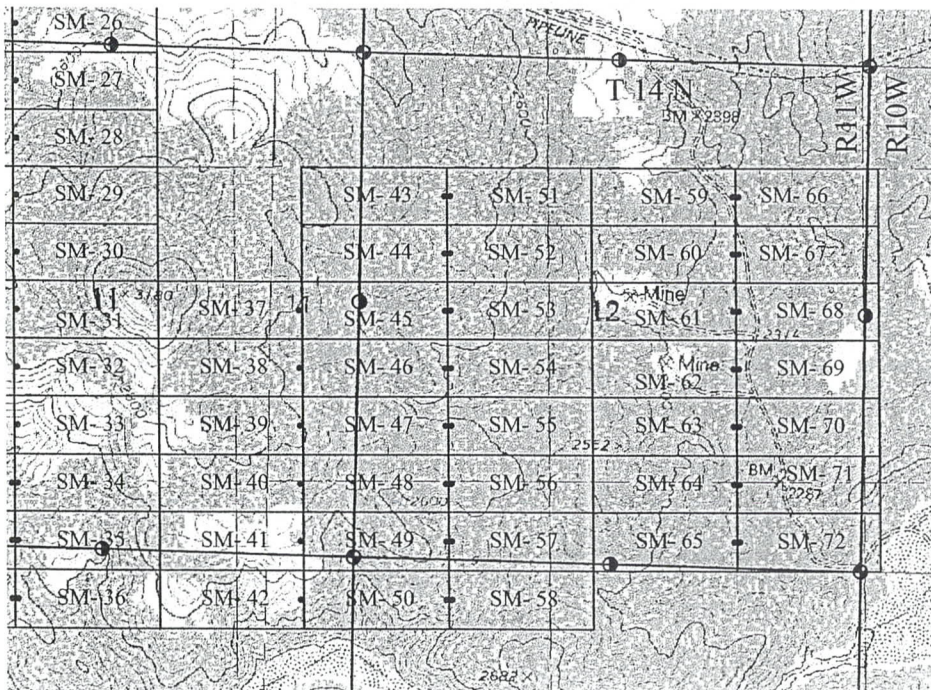
NOTICE IS HEREBY GIVEN that the SM - 61 Lode mining claim has been located by Zenolith (USA) LLC, whose current mailing address is P.O. Box 130, Arvada, CO 80001. The general course of this claim is East and West and is situated in Mohave County, Arizona. This claim is approximately 600 feet in width and 1500 feet in length and contains approximately 20.66 acreage. This claim runs from the location monument on which the location notice is posted approximately 5 feet in a East direction to the East end line and 1495 feet in a West direction to the West end line and 300 feet on each side of the center line of the claim. This claim is marked by six monuments, one at each corner and one at the center of each end line of the claim. The location monument on which this notice is posted is situated within Section 12, Township 14 North, Range 11 West, Gila and Salt River Baseline and Meridian, Mohave County, Arizona, and this claim occupies the following quarter section(s), sections, Township and Range:

Quarter	Section	Township	Range	Meridian
NE	12	14 N	11 W	Gila and Salt River
NW	12	14 N	11 W	Gila and Salt River
SW	12	14 N	11 W	Gila and Salt River
SE	12	14 N	11 W	Gila and Salt River

The North West corner of this claim is approximately 2800 feet West and 3000 feet North of the SE corner of Section 12, Township 14 North, Range 11 West, Gila and Salt River Baseline and Meridian.

DATED AND POSTED on the ground this 19 day of January, 2019

BY: Dave Rowe  
 Dave Rowe, agent:



The above map depicts the SM- 61 Lode mining claim, which is located in Section(s) 12, Township 14 North, Range 11 West, Gila and Salt River Baseline and Meridian, Mohave County, Arizona. The claim corners, end centers and Location monuments are marked by 2 inch by 2 inch by 5 foot wooden post with aluminum tags. The bearings and distances between claims and tie point are depicted on the map.

RECEIVED  
 MAR 22 P 2238  
 PHOENIX, ARIZONA

AMC453942



Filed at the request of and return to:  
 Zenolith (USA) LLC  
 P.O. Box 130  
 Arvada, CO 80001

**LOCATION NOTICE FOR LODE MINING CLAIM**

NOTICE IS HEREBY GIVEN that the SM - 62 Lode mining claim has been located by Zenolith (USA) LLC, whose current mailing address is P.O. Box 130, Arvada, CO 80001. The general course of this claim is East and West and is situated in Mohave County, Arizona. This claim is approximately 600 feet in width and 1500 feet in length and contains approximately 20.66 acreage. This claim runs from the location monument on which the location notice is posted approximately 5 feet in a East direction to the East end line and 1495 feet in a West direction to the West end line and 300 feet on each side of the center line of the claim. This claim is marked by six monuments, one at each corner and one at the center of each end line of the claim. The location monument on which this notice is posted is situated within Section 12, Township 14 North, Range 11 West, Gila and Salt River Baseline and Meridian, Mohave County, Arizona, and this claim occupies the following quarter section(s), sections, Township and Range:

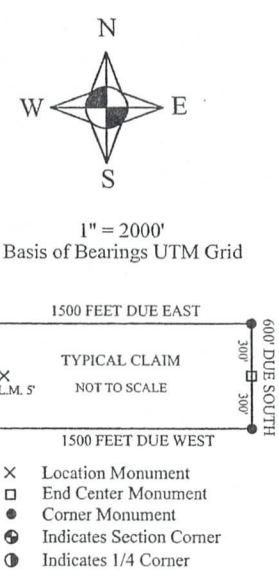
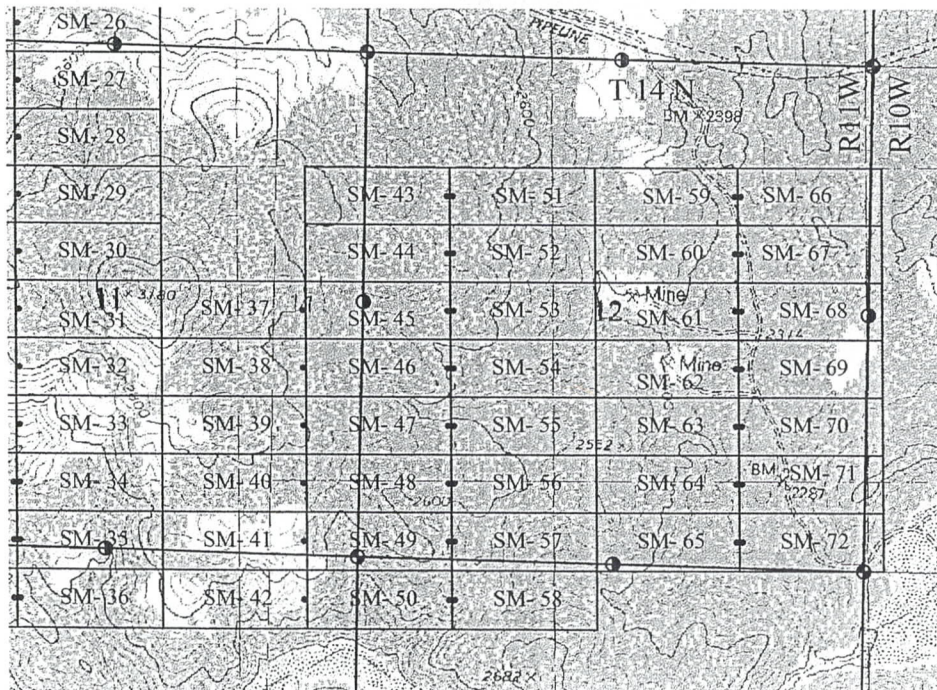
RECEIVED  
 MAR 22 2:39 PM '19  
 ARIZONA  
 COUNTY CLERK'S OFFICE  
 MOHAVE COUNTY

Quarter	Section	Township	Range	Meridian
SW	12	14 N	11 W	Gila and Salt River
SE	12	14 N	11 W	Gila and Salt River
		14 N	11 W	Gila and Salt River
		14 N	11 W	Gila and Salt River

The North West corner of this claim is approximately 2800 feet West and 2400 feet North of the SE corner of Section 12, Township 14 North, Range 11 West, Gila and Salt River Baseline and Meridian.

DATED AND POSTED on the ground this 19 day of January, 2019

BY: Dave Rowe  
 Dave Rowe, agent:



AMC453943

The above map depicts the SM- 62 Lode mining claim, which is located in Section(s) 12, Township 14 North, Range 11 West, Gila and Salt River Baseline and Meridian, Mohave County, Arizona. The claim corners, end centers and Location monuments are marked by 2 inch by 2 inch by 5 foot wooden post with aluminum tags. The bearings and distances between claims and tie point are depicted on the map.



Filed at the request of and return to:  
 Zenolith (USA) LLC  
 P.O. Box 130  
 Arvada, CO 80001

**LOCATION NOTICE FOR LODE MINING CLAIM**

NOTICE IS HEREBY GIVEN that the SM - 63 Lode mining claim has been located by Zenolith (USA) LLC, whose current mailing address is P.O. Box 130, Arvada, CO 80001. The general course of this claim is East and West and is situated in Mohave County, Arizona. This claim is approximately 600 feet in width and 1500 feet in length and contains approximately 20.66 acreage. This claim runs from the location monument on which the location notice is posted approximately 5 feet in a East direction to the East end line and 1495 feet in a West direction to the West end line and 300 feet on each side of the center line of the claim. This claim is marked by six monuments, one at each corner and one at the center of each end line of the claim. The location monument on which this notice is posted is situated within Section 12, Township 14 North, Range 11 West, Gila and Salt River Baseline and Meridian, Mohave County, Arizona, and this claim occupies the following quarter section(s), sections, Township and Range:


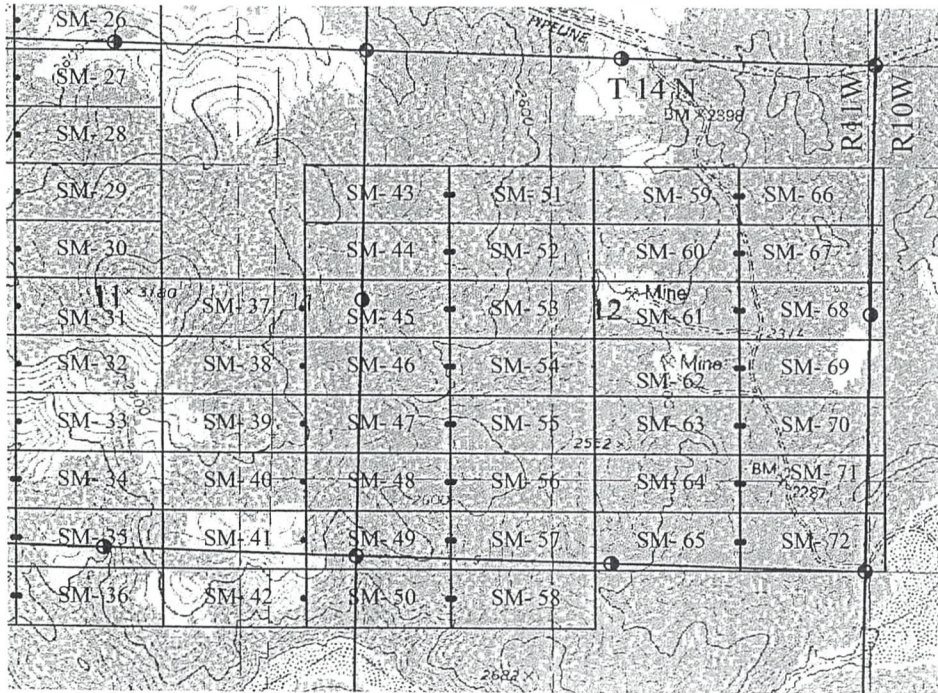
RECEIVED  
 PHOENIX, ARIZONA  
 2019 MAR 22 P 2:29

Quarter	Section	Township	Range	Meridian
SW	12	14 N	11 W	Gila and Salt River
SE	12	14 N	11 W	Gila and Salt River
		14 N	11 W	Gila and Salt River
		14 N	11 W	Gila and Salt River

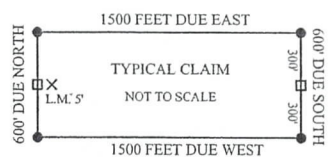
The North West corner of this claim is approximately 2800 feet West and 1800 feet North of the SE corner of Section 12, Township 14 North, Range 11 West, Gila and Salt River Baseline and Meridian.

DATED AND POSTED on the ground this 19 day of January, 2019

BY: Dave Rowe  
 Dave Rowe, agent:



1" = 2000'  
 Basis of Bearings UTM Grid



- X Location Monument
- End Center Monument
- Corner Monument
- ⊙ Indicates Section Corner
- ⦿ Indicates 1/4 Corner

The above map depicts the SM- 63 Lode mining claim, which is located in Section(s) 12, Township 14 North, Range 11 West, Gila and Salt River Baseline and Meridian, Mohave County, Arizona. The claim corners, end centers and Location monuments are marked by 2 inch by 2 inch by 5 foot wooden post with aluminum tags. The bearings and distances between claims and tie point are depicted on the map.

ANCH53944



Filed at the request of and return to:  
 Zenolith (USA) LLC  
 P.O. Box 130  
 Arvada, CO 80001

**LOCATION NOTICE FOR LODE MINING CLAIM**

NOTICE IS HEREBY GIVEN that the SM - 64 Lode mining claim has been located by Zenolith (USA) LLC, whose current mailing address is P.O. Box 130, Arvada, CO 80001. The general course of this claim is East and West and is situated in Mohave County, Arizona. This claim is approximately 600 feet in width and 1500 feet in length and contains approximately 20.66 acreage. This claim runs from the location monument on which the location notice is posted approximately 5 feet in a East direction to the East end line and 1495 feet in a West direction to the West end line and 300 feet on each side of the center line of the claim. This claim is marked by six monuments, one at each corner and one at the center of each end line of the claim. The location monument on which this notice is posted is situated within Section 12, Township 14 North, Range 11 West, Gila and Salt River Baseline and Meridian, Mohave County, Arizona, and this claim occupies the following quarter section(s), sections, Township and Range:



RECEIVED  
 ASSISTANT REGISTRAR  
 MAR 22 P 2:38  
 PHOENIX, ARIZONA

Quarter	Section	Township	Range	Meridian
SW	12	14 N	11 W	Gila and Salt River
SE	12	14 N	11 W	Gila and Salt River
		14 N	11 W	Gila and Salt River
		14 N	11 W	Gila and Salt River

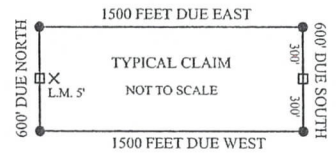
The North West corner of this claim is approximately 2800 feet West and 1200 feet North of the SE corner of Section 12, Township 14 North, Range 11 West, Gila and Salt River Baseline and Meridian.

DATED AND POSTED on the ground this 19 day of January, 2019

BY: Dave Rowe  
 Dave Rowe, agent:



1" = 2000'  
 Basis of Bearings UTM Grid



- X Location Monument
- End Center Monument
- Corner Monument
- ⊙ Indicates Section Corner
- ⦿ Indicates 1/4 Corner

AMC453945

The above map depicts the SM- 64 Lode mining claim, which is located in Section(s) 12, Township 14 North, Range 11 West, Gila and Salt River Baseline and Meridian, Mohave County, Arizona. The claim corners, end centers and Location monuments are marked by 2 inch by 2 inch by 5 foot wooden post with aluminum tags. The bearings and distances between claims and tie point are depicted on the map.



Filed at the request of and return to:  
 Zenolith (USA) LLC  
 P.O. Box 130  
 Arvada, CO 80001

**LOCATION NOTICE FOR LODE MINING CLAIM**

NOTICE IS HEREBY GIVEN that the SM - 65 Lode mining claim has been located by Zenolith (USA) LLC, whose current mailing address is P.O. Box 130, Arvada, CO 80001. The general course of this claim is East and West and is situated in Mohave County, Arizona. This claim is approximately 600 feet in width and 1500 feet in length and contains approximately 20.66 acreage. This claim runs from the location monument on which the location notice is posted approximately 5 feet in a East direction to the East end line and 1495 feet in a West direction to the West end line and 300 feet on each side of the center line of the claim. This claim is marked by six monuments, one at each corner and one at the center of each end line of the claim. The location monument on which this notice is posted is situated within Section 12, Township 14 North, Range 11 West, Gila and Salt River Baseline and Meridian, Mohave County, Arizona, and this claim occupies the following quarter section(s), sections, Township and Range:

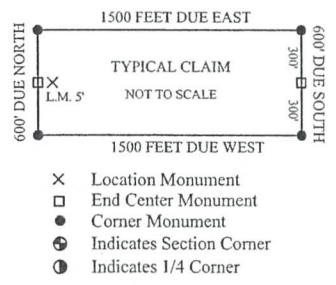

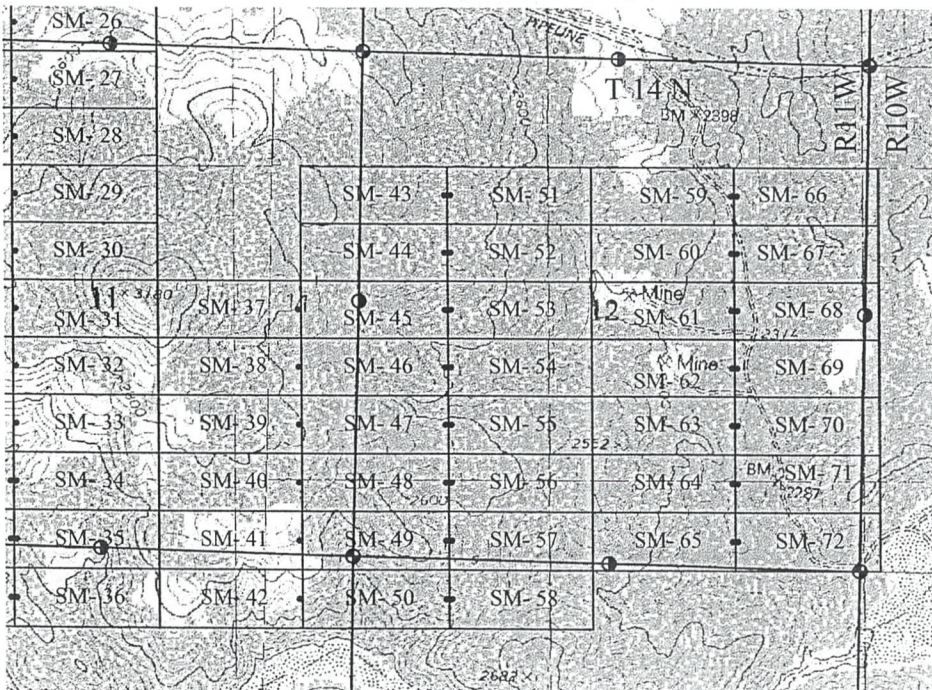
RECEIVED  
 MAR 22 10 2:39 AM  
 PHOENIX, ARIZONA  
 COUNTY CLERK'S OFFICE

Quarter	Section	Township	Range	Meridian
SW	12	14 N	11 W	Gila and Salt River
SE	12	14 N	11 W	Gila and Salt River
NE	13	14 N	11 W	Gila and Salt River
NW	13	14 N	11 W	Gila and Salt River

The North West corner of this claim is approximately 2800 feet West and 600 feet North of the SE corner of Section 12, Township 14 North, Range 11 West, Gila and Salt River Baseline and Meridian.

DATED AND POSTED on the ground this 19 day of January, 2019

BY: *Dave Rowe*  
 Dave Rowe, agent:



AMC453946

The above map depicts the SM- 65 Lode mining claim, which is located in Section(s) 12 & 13, Township 14 North, Range 11 West, Gila and Salt River Baseline and Meridian, Mohave County, Arizona. The claim corners, end centers and Location monuments are marked by 2 inch by 2 inch by 5 foot wooden post with aluminum tags. The bearings and distances between claims and tie point are depicted on the map.



Filed at the request of and return to:  
 Zenolith (USA) LLC  
 P.O. Box 130  
 Arvada, CO 80001

**LOCATION NOTICE FOR LODE MINING CLAIM**

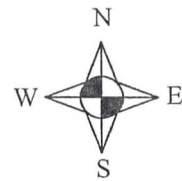
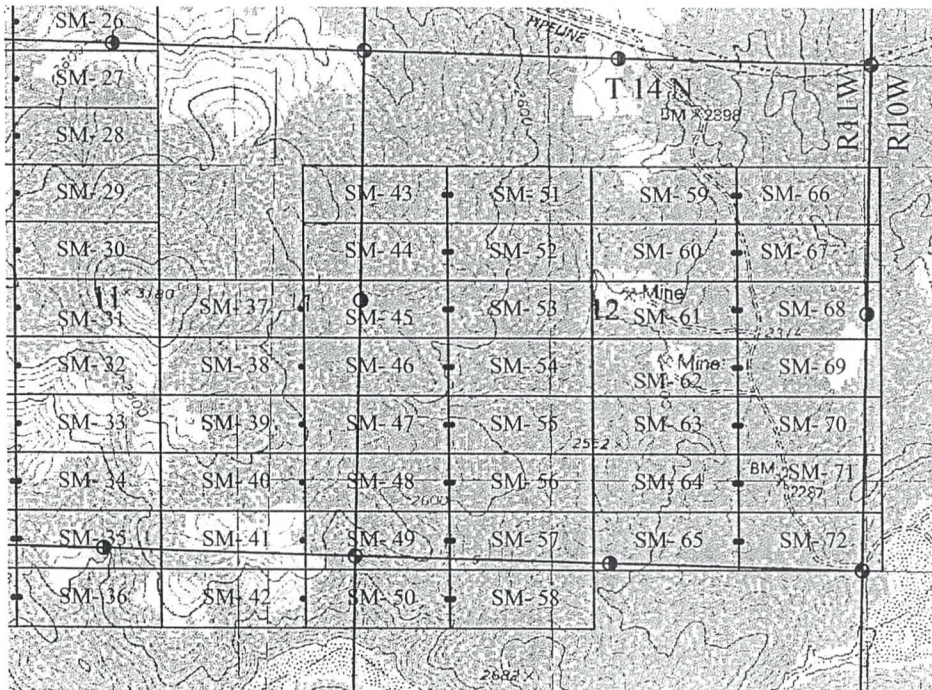
NOTICE IS HEREBY GIVEN that the SM - 66 Lode mining claim has been located by Zenolith (USA) LLC, whose current mailing address is P.O. Box 130, Arvada, CO 80001. The general course of this claim is East and West and is situated in Mohave County, Arizona. This claim is approximately 600 feet in width and 1500 feet in length and contains approximately 20.66 acreage. This claim runs from the location monument on which the location notice is posted approximately 1495 feet in a East direction to the East end line and 5 feet in a West direction to the West end line and 300 feet on each side of the center line of the claim. This claim is marked by six monuments, one at each corner and one at the center of each end line of the claim. The location monument on which this notice is posted is situated within Section 12, Township 14 North, Range 11 West, Gila and Salt River Baseline and Meridian, Mohave County, Arizona, and this claim occupies the following quarter section(s), sections, Township and Range:

Quarter	Section	Township	Range	Meridian
NW	7	14 N	10 W	Gila and Salt River
NE	12	14 N	11 W	Gila and Salt River
		14 N	W	Gila and Salt River
		14 N	W	Gila and Salt River

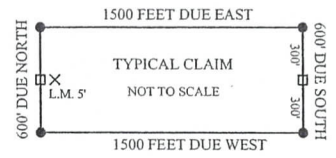
The North West corner of this claim is approximately 4200 feet North and 1300 feet West of the SE corner of Section 12, Township 14 North, Range 11 West, Gila and Salt River Baseline and Meridian.

DATED AND POSTED on the ground this 19 day of January, 2019

BY: *Dave Rowe*  
 Dave Rowe, agent:



1" = 2000'  
 Basis of Bearings UTM Grid



- X Location Monument
- End Center Monument
- Corner Monument
- ⊕ Indicates Section Corner
- ⊙ Indicates 1/4 Corner

The above map depicts the SM- 66 Lode mining claim, which is located in Section 7, Township 14 North, Range 10, and Section 12, Township 14 North, Range 11 West. Gila and Salt River Baseline and Meridian, Mohave County, Arizona. The claim corners, end centers and Location monuments are marked by 2 inch by 2 inch by 5 foot wooden post with aluminum tags. The bearings and distances between claims are depicted on the map.

RECEIVED  
 COUNTY CLERK'S OFFICE  
 MOHAVE COUNTY, ARIZONA  
 2019 MAR 22 P 2:40

AMC453947



Filed at the request of and return to:  
 Zenolith (USA) LLC  
 P.O. Box 130  
 Arvada, CO 80001

**LOCATION NOTICE FOR LODE MINING CLAIM**

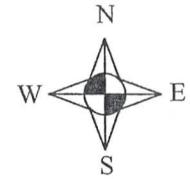
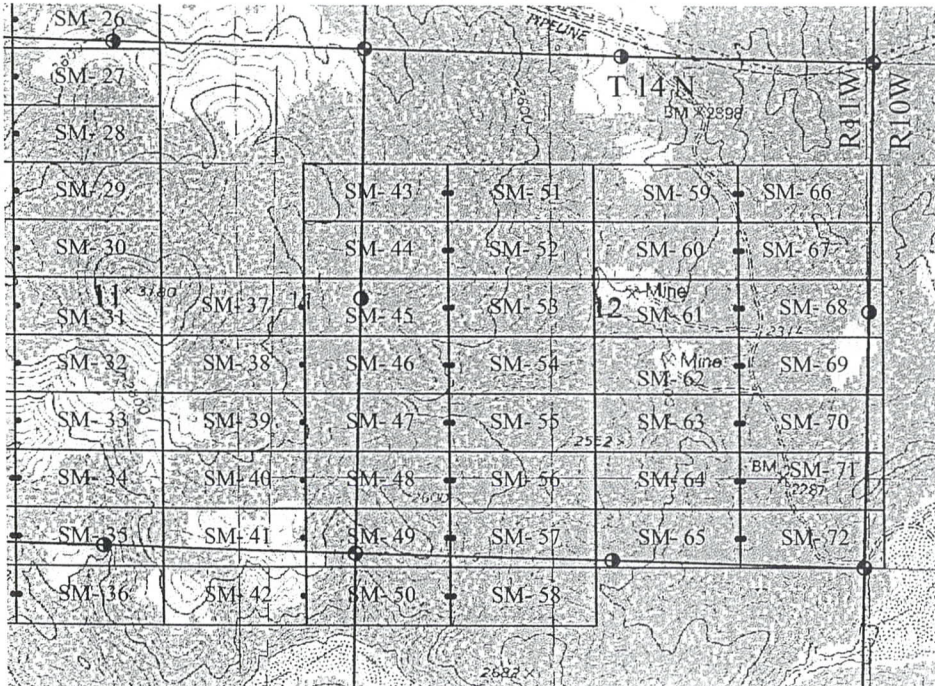
NOTICE IS HEREBY GIVEN that the SM - 67 Lode mining claim has been located by Zenolith (USA) LLC, whose current mailing address is P.O. Box 130, Arvada, CO 80001. The general course of this claim is East and West and is situated in Mohave County, Arizona. This claim is approximately 600 feet in width and 1500 feet in length and contains approximately 20.66 acreage. This claim runs from the location monument on which the location notice is posted approximately 1495 feet in a East direction to the East end line and 5 feet in a West direction to the West end line and 300 feet on each side of the center line of the claim. This claim is marked by six monuments, one at each corner and one at the center of each end line of the claim. The location monument on which this notice is posted is situated within Section 12, Township 14 North, Range 11 West, Gila and Salt River Baseline and Meridian, Mohave County, Arizona, and this claim occupies the following quarter section(s), sections, Township and Range:

Quarter	Section	Township	Range	Meridian
NW	7	14 N	10 W	Gila and Salt River
NE	12	14 N	11 W	Gila and Salt River
		14 N	W	Gila and Salt River
		14 N	W	Gila and Salt River

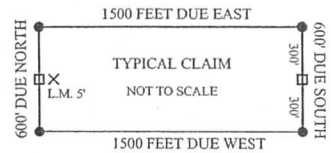
The North West corner of this claim is approximately 3600 feet North and 1300 feet West of the SE corner of Section 12, Township 14 North, Range 11 West, Gila and Salt River Baseline and Meridian.

DATED AND POSTED on the ground this 19 day of January, 2019

BY: Dave Rowe  
 Dave Rowe, agent:



1" = 2000'  
 Basis of Bearings UTM Grid



- X Location Monument
- End Center Monument
- Corner Monument
- ⊙ Indicates Section Corner
- ⊙ Indicates 1/4 Corner

The above map depicts the SM-67 Lode mining claim, which is located in Section 7, Township 14 North, Range 10, and Section 12, Township 14 North, Range 11 West, Gila and Salt River Baseline and Meridian, Mohave County, Arizona. The claim corners, end centers and Location monuments are marked by 2 inch by 2 inch by 5 foot wooden post with aluminum tags. The bearings and distances between claims are depicted on the map.

AMC453948

RECEIVED  
 MAR 22 P 2:40  
 ARIZONA DEPARTMENT OF REVENUE



Filed at the request of and return to:  
 Zenolith (USA) LLC  
 P.O. Box 130  
 Arvada, CO 80001

**LOCATION NOTICE FOR LODE MINING CLAIM**

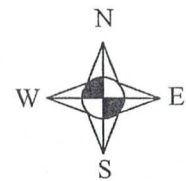
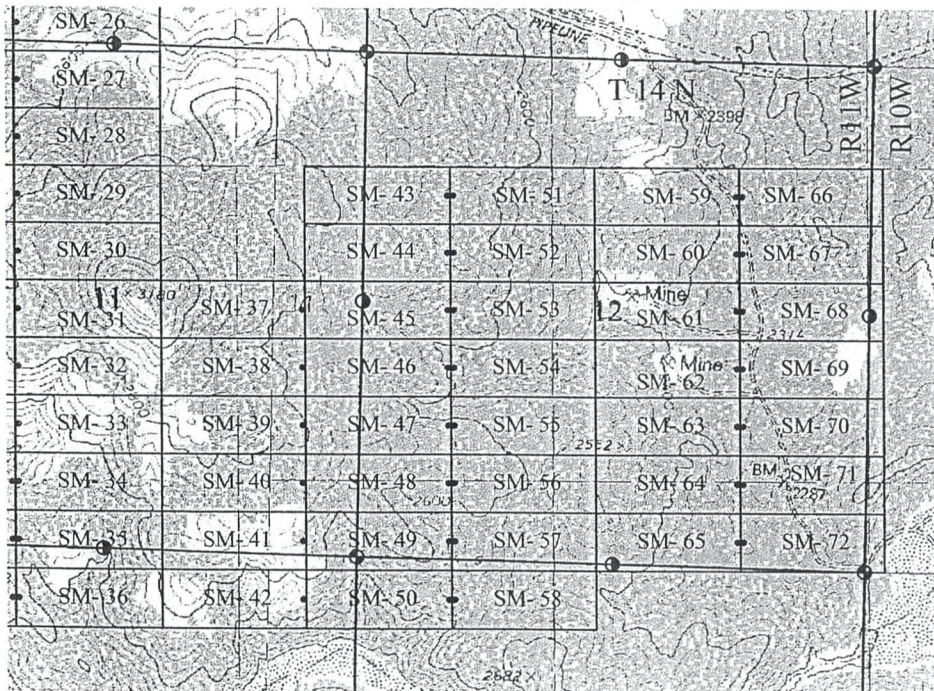
NOTICE IS HEREBY GIVEN that the SM - 68 Lode mining claim has been located by Zenolith (USA) LLC, whose current mailing address is P.O. Box 130, Arvada, CO 80001. The general course of this claim is East and West and is situated in Mohave County, Arizona. This claim is approximately 600 feet in width and 1500 feet in length and contains approximately 20.66 acreage. This claim runs from the location monument on which the location notice is posted approximately 1495 feet in a East direction to the East end line and 5 feet in a West direction to the West end line and 300 feet on each side of the center line of the claim. This claim is marked by six monuments, one at each corner and one at the center of each end line of the claim. The location monument on which this notice is posted is situated within Section 12, Township 14 North, Range 11 West, Gila and Salt River Baseline and Meridian, Mohave County, Arizona, and this claim occupies the following quarter section(s), sections, Township and Range:

Quarter	Section	Township	Range	Meridian
NW	7	14 N	10 W	Gila and Salt River
SW	7	14 N	10 W	Gila and Salt River
NE	12	14 N	11 W	Gila and Salt River
SE	12	14 N	11 W	Gila and Salt River

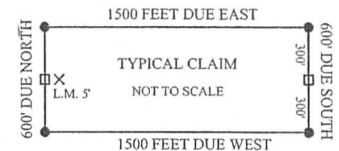
The North West corner of this claim is approximately 3000 feet North and 1300 feet West of the SE corner of Section 12, Township 14 North, Range 11 West, Gila and Salt River Baseline and Meridian.

DATED AND POSTED on the ground this 19 day of January, 2019

BY: Dave Rowe  
 Dave Rowe, agent:



1" = 2000'  
 Basis of Bearings UTM Grid



- X Location Monument
- End Center Monument
- Corner Monument
- ⊕ Indicates Section Corner
- ⊙ Indicates 1/4 Corner

The above map depicts the SM- 68 Lode mining claim, which is located in Section 7, Township 14 North, Range 10, and Section 12, Township 14 North, Range 11 West, Gila and Salt River Baseline and Meridian, Mohave County, Arizona. The claim corners, end centers and Location monuments are marked by 2 inch by 2 inch by 5 foot wooden post with aluminum tags. The bearings and distances between claims are depicted on the map.

AMC453949

RECEIVED  
 MAR 22 P 2:40  
 PHOENIX, ARIZONA



Filed at the request of and return to:  
 Zenolith (USA) LLC  
 P.O. Box 130  
 Arvada, CO 80001

**LOCATION NOTICE FOR LODE MINING CLAIM**

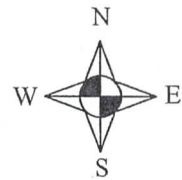
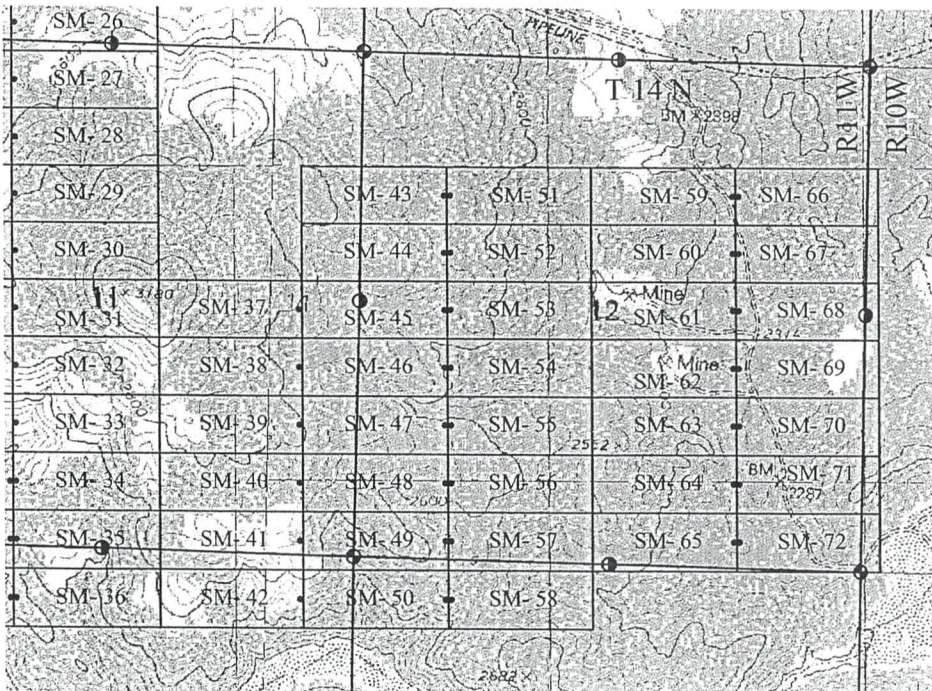
NOTICE IS HEREBY GIVEN that the SM- 69 Lode mining claim has been located by Zenolith (USA) LLC, whose current mailing address is P.O. Box 130, Arvada, CO 80001. The general course of this claim is East and West and is situated in Mohave County, Arizona. This claim is approximately 600 feet in width and 1500 feet in length and contains approximately 20.66 acreage. This claims runs from the location monument on which the location notice is posted approximately 1495 feet in a East direction to the East end line and 5 feet in a West direction to the West end line and 300 feet on each side of the center line of the claim. This claim is marked by six monuments, one at each corner and one at the center of each end line of the claim. The location monument on which this notice is posted is situated within Section 12, Township 14 North, Range 11 West, Gila and Salt River Baseline and Meridian, Mohave County, Arizona, and this claim occupies the following quarter section(s), sections, Township and Range:

Quarter	Section	Township	Range	Meridian
SW	7	14 N	10 W	Gila and Salt River
SE	12	14 N	11 W	Gila and Salt River
		14 N	W	Gila and Salt River
		14 N	W	Gila and Salt River

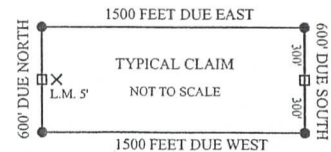
The North West corner of this claim is approximately 2400 feet North and 1300 feet West of the SE corner of Section 12, Township 14 North, Range 11 West, Gila and Salt River Baseline and Meridian.

DATED AND POSTED on the ground this 19 day of January, 2019

BY: Dave Rowe  
 Dave Rowe, agent:



1" = 2000'  
 Basis of Bearings UTM Grid



- X Location Monument
- End Center Monument
- Corner Monument
- ⊙ Indicates Section Corner
- ⊙ Indicates 1/4 Corner

The above map depicts the SM- 69 Lode mining claim, which is located in Section 7, Township 14 North, Range 10, and Section 12, Township 14 North, Range 11 West, Gila and Salt River Baseline and Meridian, Mohave County, Arizona. The claim corners, end centers and Location monuments are marked by 2 inch by 2 inch by 5 foot wooden post with aluminum tags. The bearings and distances between claims are depicted on the map.

AMC 453950

RECEIVED  
 FEB 22 P 2:40  
 MOHAVE COUNTY, ARIZONA  
 COUNTY CLERK'S OFFICE



Filed at the request of and return to:  
 Zenolith (USA) LLC  
 P.O. Box 130  
 Arvada, CO 80001

### LOCATION NOTICE FOR LODE MINING CLAIM

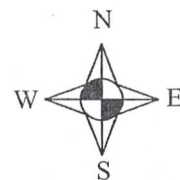
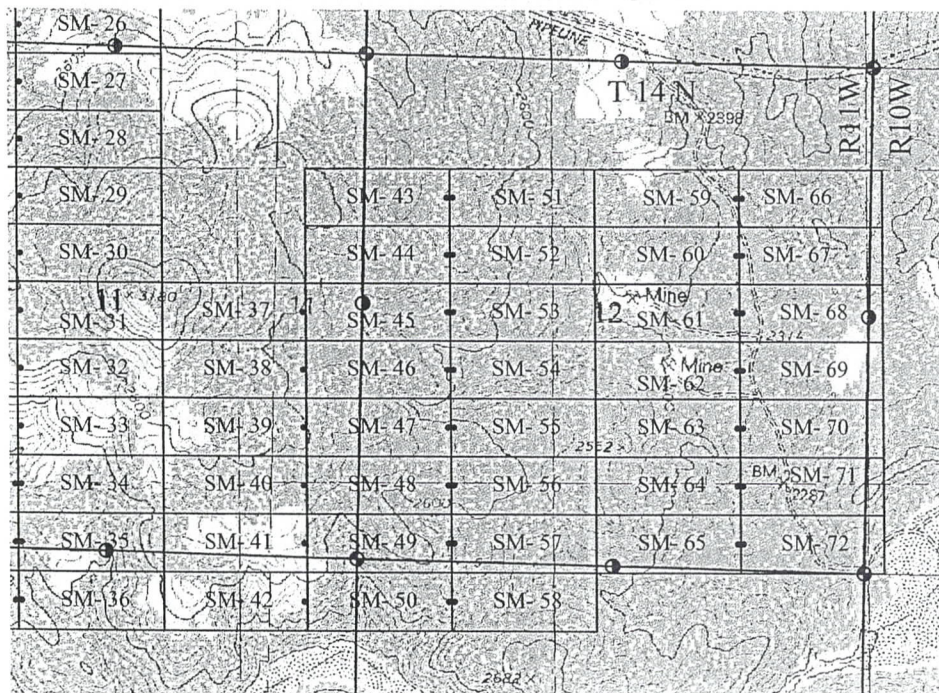
NOTICE IS HEREBY GIVEN that the SM - 70 Lode mining claim has been located by Zenolith (USA) LLC, whose current mailing address is P.O. Box 130, Arvada, CO 80001. The general course of this claim is East and West and is situated in Mohave County, Arizona. This claim is approximately 600 feet in width and 1500 feet in length and contains approximately 20.66 acreage. This claim runs from the location monument on which the location notice is posted approximately 1495 feet in a East direction to the East end line and 5 feet in a West direction to the West end line and 300 feet on each side of the center line of the claim. This claim is marked by six monuments, one at each corner and one at the center of each end line of the claim. The location monument on which this notice is posted is situated within Section 12, Township 14 North, Range 11 West, Gila and Salt River Baseline and Meridian, Mohave County, Arizona, and this claim occupies the following quarter section(s), sections, Township and Range:

Quarter	Section	Township	Range	Meridian
SW	7	14 N	10 W	Gila and Salt River
SE	12	14 N	11 W	Gila and Salt River
		14 N	W	Gila and Salt River
		14 N	W	Gila and Salt River

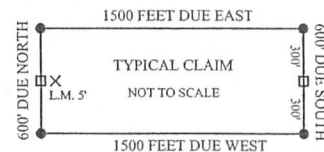
The North West corner of this claim is approximately 1800 feet North and 1300 feet West of the SE corner of Section 12, Township 14 North, Range 11 West, Gila and Salt River Baseline and Meridian.

DATED AND POSTED on the ground this 19 day of January, 2019

BY: *Dave Rowe*  
 Dave Rowe, agent:



1" = 2000'  
 Basis of Bearings UTM Grid



- X Location Monument
- End Center Monument
- Corner Monument
- ⊙ Indicates Section Corner
- ⊙ Indicates 1/4 Corner

The above map depicts the SM- 70 Lode mining claim, which is located in Section 7, Township 14 North, Range 10, and Section 12, Township 14 North, Range 11 West, Gila and Salt River Baseline and Meridian, Mohave County, Arizona. The claim corners, end centers and Location monuments are marked by 2 inch by 2 inch by 5 foot wooden post with aluminum tags. The bearings and distances between claims are depicted on the map.

AMC453951



Filed at the request of and return to:  
 Zenolith (USA) LLC  
 P.O. Box 130  
 Arvada, CO 80001

**LOCATION NOTICE FOR LODE MINING CLAIM**

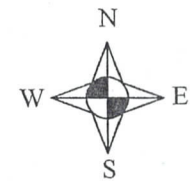
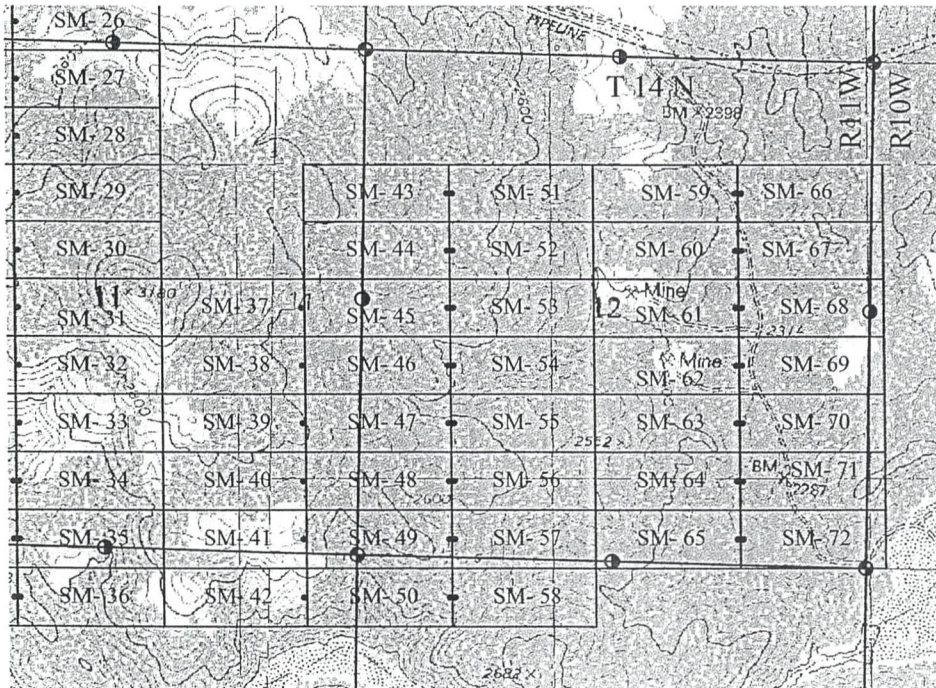
NOTICE IS HEREBY GIVEN that the SM - 71 Lode mining claim has been located by Zenolith (USA) LLC, whose current mailing address is P.O. Box 130, Arvada, CO 80001. The general course of this claim is East and West and is situated in Mohave County, Arizona. This claim is approximately 600 feet in width and 1500 feet in length and contains approximately 20.66 acreage. This claim runs from the location monument on which the location notice is posted approximately 1495 feet in a East direction to the East end line and 5 feet in a West direction to the West end line and 300 feet on each side of the center line of the claim. This claim is marked by six monuments, one at each corner and one at the center of each end line of the claim. The location monument on which this notice is posted is situated within Section 12, Township 14 North, Range 11 West, Gila and Salt River Baseline and Meridian, Mohave County, Arizona, and this claim occupies the following quarter section(s), sections, Township and Range:

Quarter	Section	Township	Range	Meridian
SW	7	14 N	10 W	Gila and Salt River
SE	12	14 N	11 W	Gila and Salt River
		14 N	W	Gila and Salt River
		14 N	W	Gila and Salt River

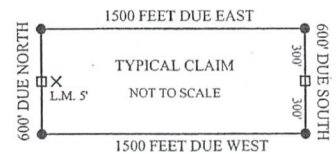
The North West corner of this claim is approximately 1200 feet North and 1300 feet West of the SE corner of Section 12, Township 14 North, Range 11 West, Gila and Salt River Baseline and Meridian.

DATED AND POSTED on the ground this 19 day of January, 2019

BY: Dave Rowe  
 Dave Rowe, agent:



1" = 2000'  
 Basis of Bearings UTM Grid



- X Location Monument
- End Center Monument
- Corner Monument
- ⊙ Indicates Section Corner
- ⊙ Indicates 1/4 Corner

The above map depicts the SM- 71 Lode mining claim, which is located in Section 7, Township 14 North, Range 10, and Section 12, Township 14 North, Range 11 West, Gila and Salt River Baseline and Meridian, Mohave County, Arizona. The claim corners, end centers and Location monuments are marked by 2 inch by 2 inch by 5 foot wooden post with aluminum tags. The bearings and distances between claims are depicted on the map.

AMC453952

RECEIVED  
 MAR 22 P 2:40  
 PHOENIX, ARIZONA



Filed at the request of and return to:  
 Zenolith (USA) LLC  
 P.O. Box 130  
 Arvada, CO 80001

**LOCATION NOTICE FOR LODE MINING CLAIM**

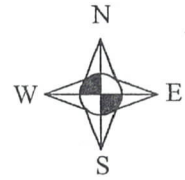
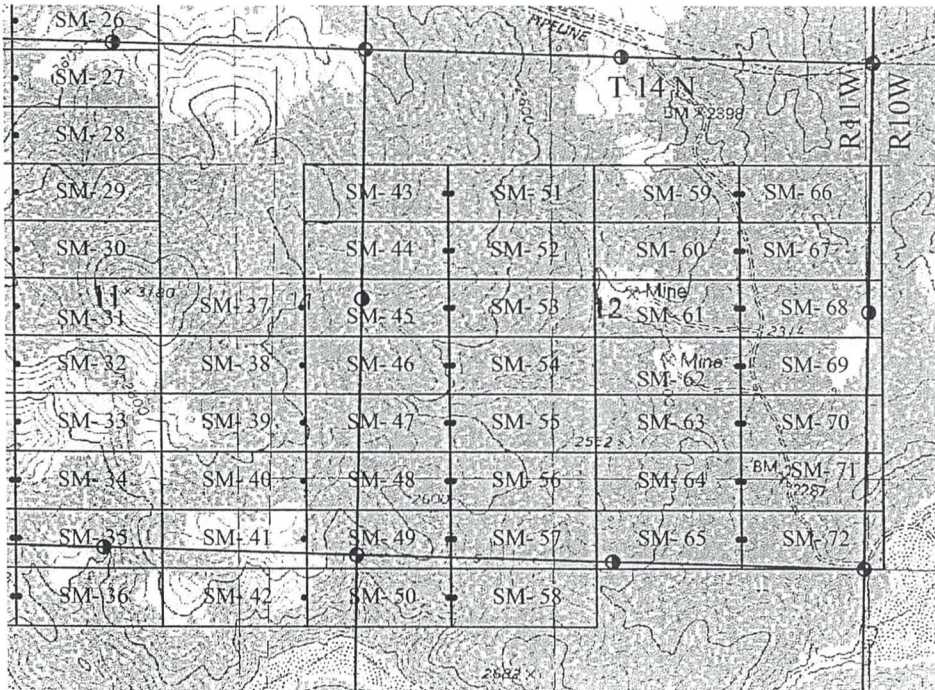
NOTICE IS HEREBY GIVEN that the SM - 72 Lode mining claim has been located by Zenolith (USA) LLC, whose current mailing address is P.O. Box 130, Arvada, CO 80001. The general course of this claim is East and West and is situated in Mohave County, Arizona. This claim is approximately 600 feet in width and 1500 feet in length and contains approximately 20.66 acreage. This claims runs from the location monument on which the location notice is posted approximately 1495 feet in a East direction to the East end line and 5 feet in a West direction to the West end line and 300 feet on each side of the center line of the claim. This claim is marked by six monuments, one at each corner and one at the center of each end line of the claim. The location monument on which this notice is posted is situated within Section 12, Township 14 North, Range 11 West, Gila and Salt River Baseline and Meridian, Mohave County, Arizona, and this claim occupies the following quarter section(s), sections, Township and Range:

Quarter	Section	Township	Range	Meridian
SW	7	14 N	10 W	Gila and Salt River
SE	12	14 N	11 W	Gila and Salt River
NE	13	14 N	11 W	Gila and Salt River
		14 N	W	Gila and Salt River

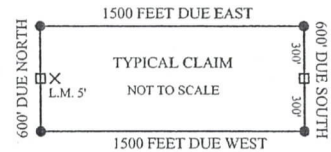
The North West corner of this claim is approximately 600 feet North and 1300 feet West of the SE corner of Section 12, Township 14 North, Range 11 West, Gila and Salt River Baseline and Meridian.

DATED AND POSTED on the ground this 19 day of January, 2019

BY: Dave Rowe  
 Dave Rowe, agent:



1" = 2000'  
 Basis of Bearings UTM Grid



- X Location Monument
- End Center Monument
- Corner Monument
- ⊙ Indicates Section Corner
- ⊙ Indicates 1/4 Corner

The above map depicts the SM- 72 Lode mining claim, which is located in Section 7, Township 14 North, Range 10, and Section 12 & 13, Township 14 North, Range 11 West. Gila and Salt River Baseline and Meridian, Mohave County, Arizona. The claim corners, end centers and Location monuments are marked by 2 inch by 2 inch by 5 foot wooden post with aluminum tags. The bearings and distances between claims are depicted on the map.

AMC453953

RECEIVED  
 MAR 22 P 2:40  
 COUNTY CLERK  
 MOHAVE COUNTY, ARIZONA



Filed at the request of and return to:  
 Zenolith (USA) LLC  
 P.O. Box 130  
 Arvada, CO 80001

**LOCATION NOTICE FOR LODE MINING CLAIM**

NOTICE IS HEREBY GIVEN that the X- 1 Lode mining claim has been located by Zenolith (USA) LLC, whose current mailing address is P.O. Box 130, Arvada, CO 80001. The general course of this claim is East and West and is approximately 600 feet in width and 1500 feet in length and contains approximately 20.66 acres. This claim runs from the location monument on which the location notice is posted approximately 5 feet in a East direction to the East end line and 1495 feet in a West direction to the West end line and 300 feet on each side of the center line of the claim. This claim is marked by six monuments, one at each corner and one at the center of each end line of the claim. The location monument on which this notice is posted is situated within Section 33, Township 16.5 North, Range 13 West, Gila and Salt River Baseline and Meridian, Mohave County, Arizona, and this claim occupies the following quarter section(s), sections, Township and Range:

Quarter	Section	Township	Range	Meridian
NW	33	16.5 N	13 W	Gila and Salt River
		16.5 N	13 W	Gila and Salt River
		16.5 N	13 W	Gila and Salt River
		16.5 N	13 W	Gila and Salt River

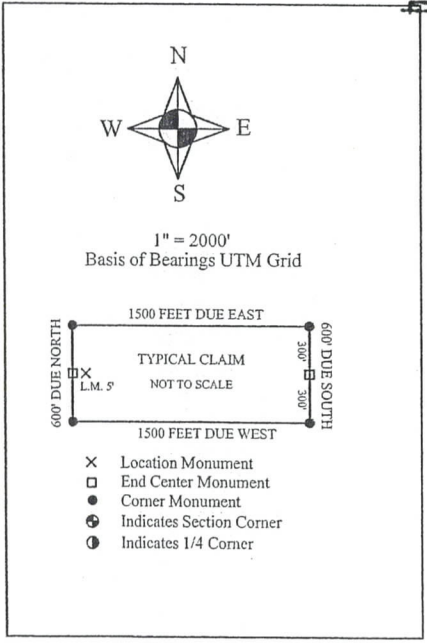
The North West corner of this claim is approximately 4200 feet West and 0 feet South of the NE corner of Section 33, Township 16.5 North, Range 13 West, Gila and Salt River Baseline and Meridian.

DATED AND POSTED on the ground this 25 day of January, 2019

BY: Dave Rowe  
 Dave Rowe, agent:

RECEIVED  
 BLM AZ STATE OFFICE  
 2019 MAR 22 12:41  
 PHOENIX ARIZONA

AMC453954



The above map depicts the X- 1 Lode mining claim, which is located in Section(s) 33, Township 16.5 North, Range 13 West, Gila and Salt River Baseline and Meridian, Mohave County, Arizona. The claim corners, end centers and Location monuments are marked by 2 inch by 2 inch by 5 foot wooden post with aluminum tags. The bearings and distances between claims and tie point are depicted on the map.



Filed at the request of and return to:  
 Zenolith (USA) LLC  
 P.O. Box 130  
 Arvada, CO 80001

**LOCATION NOTICE FOR LODE MINING CLAIM**

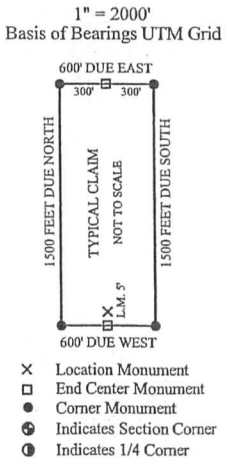
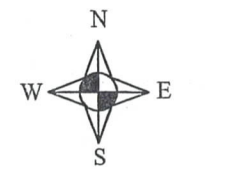
NOTICE IS HEREBY GIVEN that the X- 2 Lode mining claim has been located by Zenolith (USA) LLC, whose current mailing address is P.O. Box 130, Arvada, CO 80001. The general course of this claim is East and West and is approximately 600 feet in width and 1500 feet in length and contains approximately 20.66 acres. This claim runs from the location monument on which the location notice is posted approximately 1495 feet in a East direction to the East end line and 5 feet in a West direction to the West end line and 300 feet on each side of the center line of the claim. This claim is marked by six monuments, one at each corner and one at the center of each end line of the claim. The location monument on which this notice is posted is situated within Section 33, Township 16.5 North, Range 13 West, Gila and Salt River Baseline and Meridian, Mohave County, Arizona, and this claim occupies the following quarter section(s), sections, Township and Range:

Quarter	Section	Township	Range	Meridian
<u>NE</u>	<u>33</u>	<u>16.5 N</u>	<u>13 W</u>	<u>Gila and Salt River</u>
<u>NW</u>	<u>33</u>	<u>16.5 N</u>	<u>13 W</u>	<u>Gila and Salt River</u>
		<u>16.5 N</u>	<u>13 W</u>	<u>Gila and Salt River</u>
		<u>16.5 N</u>	<u>13 W</u>	<u>Gila and Salt River</u>

The North West corner of this claim is approximately 2700 feet West and 0 feet South of the NE corner of Section 33, Township 16.5 North, Range 13 West, Gila and Salt River Baseline and Meridian.

DATED AND POSTED on the ground this 25 day of January, 2019

BY: Dave Rowe  
 Dave Rowe, agent:



The above map depicts the X- 2 Lode mining claim, which is located in Section(s) 33, Township 16.5 North, Range 13 West, Gila and Salt River Baseline and Meridian, Mohave County, Arizona. The claim corners, end centers and Location monuments are marked by 2 inch by 2 inch by 5 foot wooden post with aluminum tags. The bearings and distances between claims and tie point are depicted on the map.

RECEIVED  
 PHOENIX, ARIZONA  
 MAR 22 P 2:40

AMC453955



Filed at the request of and return to:  
 Zenolith (USA) LLC  
 P.O. Box 130  
 Arvada, CO 80001

**LOCATION NOTICE FOR LODE MINING CLAIM**

NOTICE IS HEREBY GIVEN that the X- 3 Lode mining claim has been located by Zenolith (USA) LLC, whose current mailing address is P.O. Box 130, Arvada, CO 80001. The general course of this claim is North and South and is approximately 600 feet in width and 1500 feet in length and contains approximately 20.66 acres. This claim runs from the location monument on which the location notice is posted approximately 5 feet in a South direction to the South end line and 1495 feet in a North direction to the North end line and 300 feet on each side of the center line of the claim. This claim is marked by six monuments, one at each corner and one at the center of each end line of the claim. The location monument on which this notice is posted is situated within Section 33, Township 16.5 North, Range 13 West, Gila and Salt River Baseline and Meridian, Mohave County, Arizona, and this claim occupies the following quarter section(s), sections, Township and Range:

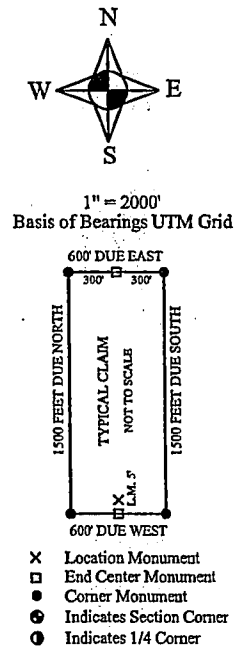
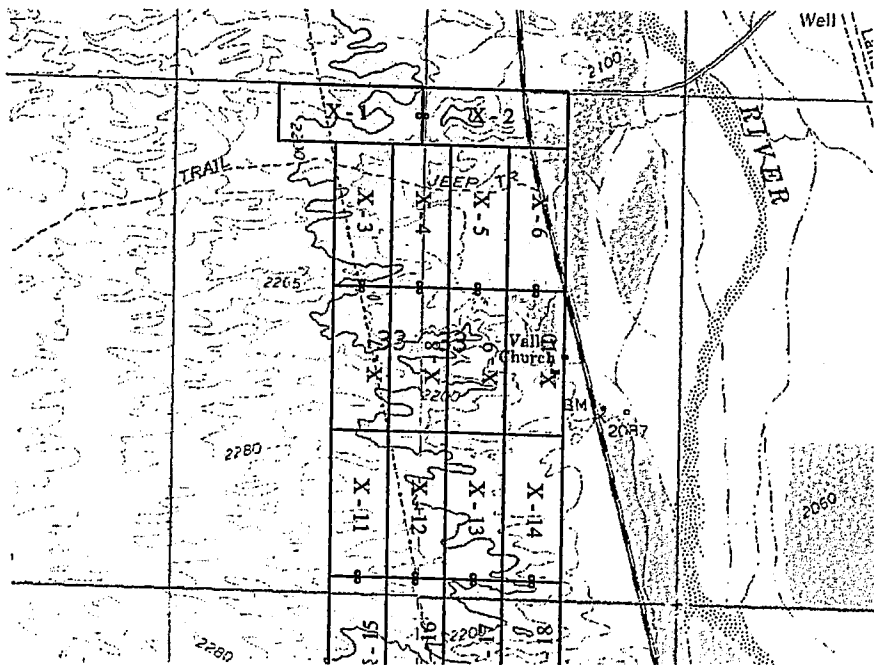
Quarter	Section	Township	Range	Meridian
NW	33	16.5 N	13 W	Gila and Salt River
		16.5 N	13 W	Gila and Salt River
		16.5 N	13 W	Gila and Salt River
		16.5 N	13 W	Gila and Salt River

RECEIVED  
 ARIZONA STATE OFFICE  
 MAR 22 2 41 PM '19  
 PHOENIX, ARIZONA

The North West corner of this claim is approximately 3600 feet West and 600 feet South of the NE corner of Section 33, Township 16.5 North, Range 13 West, Gila and Salt River Baseline and Meridian.

DATED AND POSTED on the ground this 25 day of January, 2019

BY: Dave Rowe  
 Dave Rowe, agent:



AMC453956

The above map depicts the X- 3 Lode mining claim, which is located in Section(s) 33 Township 16.5 North, Range 13 West, Gila and Salt River Baseline and Meridian, Mohave County, Arizona. The claim corners, end centers and Location monuments are marked by 2 inch by 2 inch by 5 foot wooden post with aluminum tags. The bearings and distances between claims and tie point are depicted on the map.



Filed at the request of and return to:  
 Zenolith (USA) LLC  
 P.O. Box 130  
 Arvada, CO 80001

**LOCATION NOTICE FOR LODE MINING CLAIM**

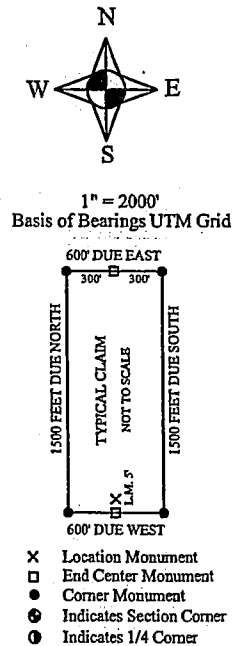
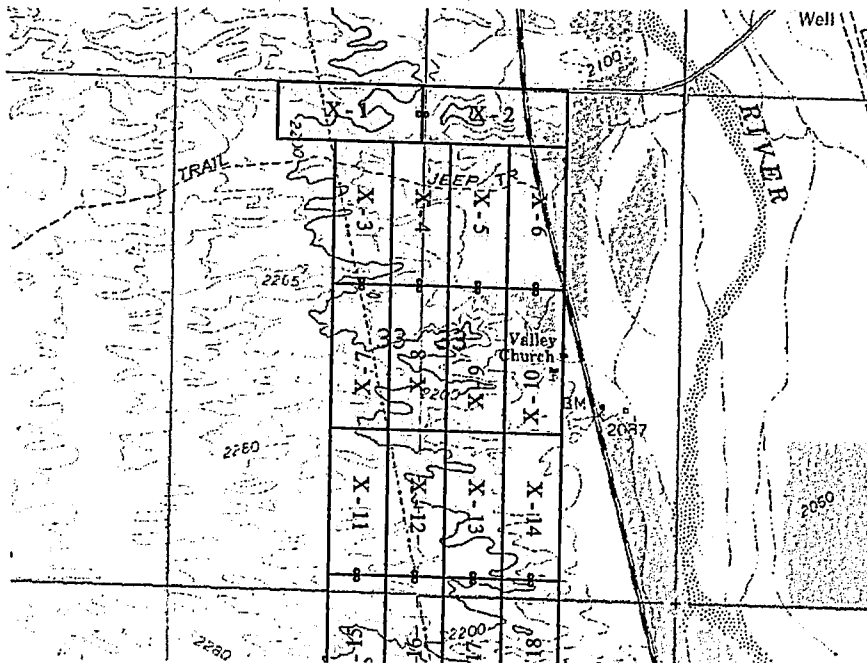
NOTICE IS HEREBY GIVEN that the X- 4 Lode mining claim has been located by Zenolith (USA) LLC whose current mailing address is P.O. Box 130, Arvada, CO 80001. The general course of this claim is North and South and is approximately 600 feet in width and 1500 feet in length and contains approximately 20.66 acres. This claim runs from the location monument on which the location notice is posted approximately 5 feet in a South direction to the South end line and 1495 feet in a North direction to the North end line and 300 feet on each side of the center line of the claim. This claim is marked by six monuments, one at each corner and one at the center of each end line of the claim. The location monument on which this notice is posted is situated within Section 33, Township 16.5 North, Range 13 West, Gila and Salt River Baseline and Meridian, Mohave County, Arizona, and this claim occupies the following quarter section(s), sections, Township and Range:

Quarter	Section	Township	Range	Meridian
NE	33	16.5 N	13 W	Gila and Salt River
NW	33	16.5 N	13 W	Gila and Salt River
		16.5 N	13 W	Gila and Salt River
		16.5 N	13 W	Gila and Salt River

The North West corner of this claim is approximately 3000 feet West and 600 feet South of the NE corner of Section 33, Township 16.5 North, Range 13 West, Gila and Salt River Baseline and Meridian.

DATED AND POSTED on the ground this 25 day of January, 2019

BY: Dave Rowe  
 Dave Rowe, agent:



The above map depicts the X- 4 Lode mining claim, which is located in Section(s) 33, Township 16.5 North, Range 13 West, Gila and Salt River Baseline and Meridian, Mohave County, Arizona. The claim corners, end centers and Location monuments are marked by 2 inch by 2 inch by 5 foot wooden post with aluminum tags. The bearings and distances between claims and tie point are depicted on the map.

RECEIVED  
 MAR 22 2 41  
 PHOENIX ARIZONA  
 STATE OFFICE

AMC453957



Filed at the request of and return to:  
 Zenolith (USA) LLC  
 P.O. Box 130  
 Arvada, CO 80001

**LOCATION NOTICE FOR LODE MINING CLAIM**

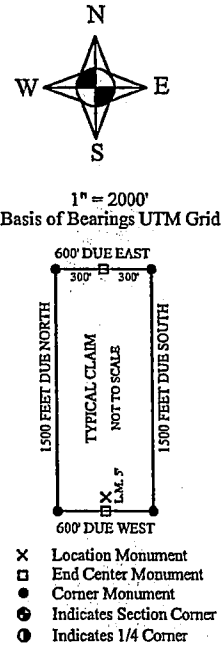
NOTICE IS HEREBY GIVEN that the X- 5 Lode mining claim has been located by Zenolith (USA) LLC, whose current mailing address is P.O. Box 130, Arvada, CO 80001. The general course of this claim is North and South and is approximately 600 feet in width and 1500 feet in length and contains approximately 20.66 acres. This claim runs from the location monument on which the location notice is posted approximately 5 feet in a South direction to the South end line and 1495 feet in a North direction to the North end line and 300 feet on each side of the center line of the claim. This claim is marked by six monuments, one at each corner and one at the center of each end line of the claim. The location monument on which this notice is posted is situated within Section 33, Township 16.5 North, Range 13 West, Gila and Salt River Baseline and Meridian, Mohave County, Arizona, and this claim occupies the following quarter section(s), sections, Township and Range:

Quarter	Section	Township	Range	Meridian
NE	33	16.5 N	13 W	Gila and Salt River
		16.5 N	13 W	Gila and Salt River
		16.5 N	13 W	Gila and Salt River
		16.5 N	13 W	Gila and Salt River

The North West corner of this claim is approximately 2400 feet West and 600 feet South of the NE corner of Section 33, Township 16.5 North, Range 13 West, Gila and Salt River Baseline and Meridian.

DATED AND POSTED on the ground this 25 day of January, 2019

BY: Dave Rowe  
 Dave Rowe, agent:



The above map depicts the X- 5 Lode mining claim, which is located in Section(s) 33, Township 16.5 North, Range 13 West, Gila and Salt River Baseline and Meridian, Mohave County, Arizona. The claim corners, end centers and Location monuments are marked by 2 inch by 2 inch by 5 foot wooden post with aluminum tags. The bearings and distances between claims and tie point are depicted on the map.

AMC453958

RECEIVED  
 MAR 22 P 2:20  
 ARIZONA  
 PHOENIX



Filed at the request of and return to:  
 Zenolith (USA) LLC  
 P.O. Box 130  
 Arvada, CO 80001

**LOCATION NOTICE FOR LODE MINING CLAIM**

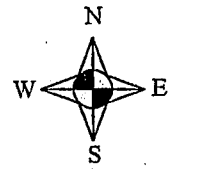
NOTICE IS HEREBY GIVEN that the X- 6 Lode mining claim has been located by Zenolith (USA) LLC whose current mailing address is P.O. Box 130, Arvada, CO 80001. The general course of this claim is North and South and is approximately 600 feet in width and 1500 feet in length and contains approximately 20.66 acres. This claim runs from the location monument on which the location notice is posted approximately 5 feet in a South direction to the South end line and 1495 feet in a North direction to the North end line and 300 feet on each side of the center line of the claim. This claim is marked by six monuments, one at each corner and one at the center of each end line of the claim. The location monument on which this notice is posted is situated within Section 33, Township 16.5 North, Range 13 West, Gila and Salt River Baseline and Meridian, Mohave County, Arizona, and this claim occupies the following quarter section(s), sections, Township and Range:

Quarter	Section	Township	Range	Meridian
NE	33	16.5 N	13 W	Gila and Salt River
		16.5 N	13 W	Gila and Salt River
		16.5 N	13 W	Gila and Salt River
		16.5 N	13 W	Gila and Salt River


The North West corner of this claim is approximately 1800 feet West and 600 feet South of the NE corner of Section 33, Township 16.5 North, Range 13 West, Gila and Salt River Baseline and Meridian.

DATED AND POSTED on the ground this 25 day of January, 2019

BY: Dave Rowe  
 Dave Rowe, agent:



1" = 2000'  
 Basis of Bearings UTM Grid



- X Location Monument
- End Center Monument
- Corner Monument
- Indicates Section Corner
- Indicates 1/4 Corner

The above map depicts the X- 6 Lode mining claim, which is located in Section(s) 33, Township 16.5 North, Range 13 West, Gila and Salt River Baseline and Meridian, Mohave County, Arizona. The claim corners, end centers and Location monuments are marked by 2 inch by 2 inch by 5 foot wooden post with aluminum tags. The bearings and distances between claims and tie point are depicted on the map.

AH0453959

RECEIVED  
 MAR 22 2:45  
 PHOENIX, ARIZONA



Filed at the request of and return to:  
 Zenolith (USA) LLC  
 P.O. Box 130  
 Arvada, CO 80001

**LOCATION NOTICE FOR LODE MINING CLAIM**

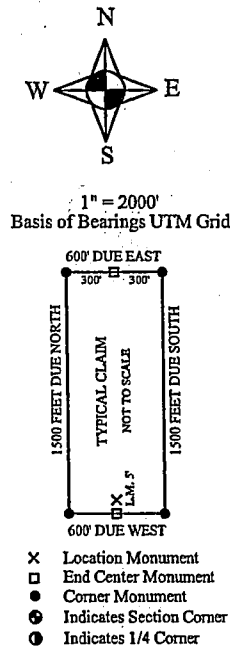
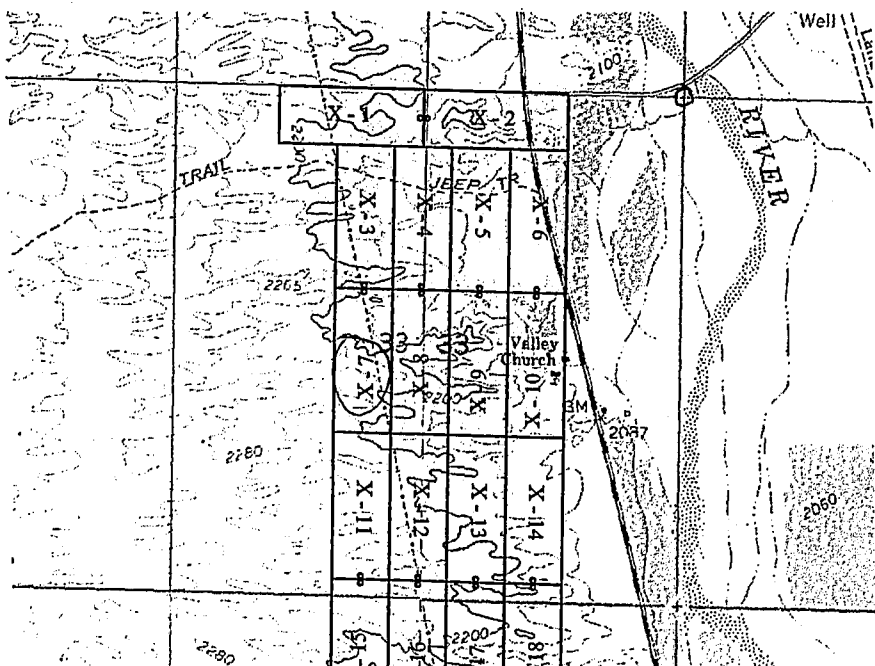
NOTICE IS HEREBY GIVEN that the X- 7 Lode mining claim has been located by Zenolith (USA) LLC whose current mailing address is P.O. Box 130, Arvada, CO 80001. The general course of this claim is North and South and is approximately 600 feet in width and 1500 feet in length and contains approximately 20.66 acres. This claim runs from the location monument on which the location notice is posted approximately 1495 feet in a South direction to the South end line and 5 feet in a North direction to the North end line and 300 feet on each side of the center line of the claim. This claim is marked by six monuments, one at each corner and one at the center of each end line of the claim. The location monument on which this notice is posted is situated within Section 33, Township 16.5 North, Range 13 West, Gila and Salt River Baseline and Meridian, Mohave County, Arizona, and this claim occupies the following quarter section(s), sections, Township and Range:

Quarter	Section	Township	Range	Meridian
NW	33	16.5 N	13 W	Gila and Salt River
SW	33	16.5 N	13 W	Gila and Salt River
		16.5 N	13 W	Gila and Salt River
		16.5 N	13 W	Gila and Salt River

The North West corner of this claim is approximately 3600 feet West and 2100 feet South of the NE corner of Section 33, Township 16.5 North, Range 13 West, Gila and Salt River Baseline and Meridian.

DATED AND POSTED on the ground this 25 day of January, 2019

BY: Dave Rowe  
 Dave Rowe, agent:



The above map depicts the X- 7 Lode mining claim, which is located in Section(s) 33, Township 16.5 North, Range 13 West, Gila and Salt River Baseline and Meridian, Mohave County, Arizona. The claim corners, end centers and Location monuments are marked by 2 inch by 2 inch by 5 foot wooden post with aluminum tags. The bearings and distances between claims and tie point are depicted on the map.

RECEIVED  
 AT STATE OFFICE  
 MAR 22 P 2:41  
 PHOENIX ARIZONA

AH0453968



Filed at the request of and return to:  
 Zenolith (USA) LLC  
 P.O. Box 130  
 Arvada, CO 80001

**LOCATION NOTICE FOR LODE MINING CLAIM**

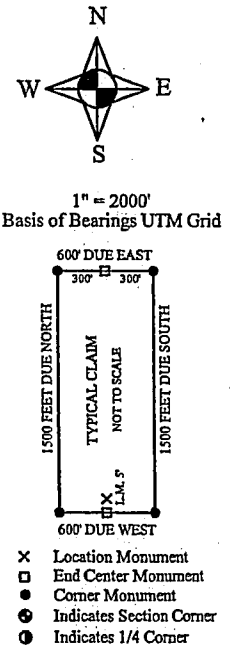
NOTICE IS HEREBY GIVEN that the X - 8 Lode mining claim has been located by Zenolith (USA) LLC, whose current mailing address is P.O. Box 130, Arvada, CO 80001. The general course of this claim is North and South and is approximately 600 feet in width and 1500 feet in length and contains approximately 20.66 acres. This claim runs from the location monument on which the location notice is posted approximately 1495 feet in a South direction to the South end line and 5 feet in a North direction to the North end line and 300 feet on each side of the center line of the claim. This claim is marked by six monuments, one at each corner and one at the center of each end line of the claim. The location monument on which this notice is posted is situated within Section 33, Township 16.5 North, Range 13 West, Gila and Salt River Baseline and Meridian, Mohave County, Arizona, and this claim occupies the following quarter section(s), sections, Township and Range:

Quarter	Section	Township	Range	Meridian
<u>NE</u>	<u>33</u>	<u>16.5 N</u>	<u>13 W</u>	<u>Gila and Salt River</u>
<u>NW</u>	<u>33</u>	<u>16.5 N</u>	<u>13 W</u>	<u>Gila and Salt River</u>
<u>SW</u>	<u>33</u>	<u>16.5 N</u>	<u>13 W</u>	<u>Gila and Salt River</u>
<u>SE</u>	<u>33</u>	<u>16.5 N</u>	<u>13 W</u>	<u>Gila and Salt River</u>

The North West corner of this claim is approximately 3000 feet West and 2100 feet South of the NE corner of Section 33, Township 16.5 North, Range 13 West, Gila and Salt River Baseline and Meridian.

DATED AND POSTED on the ground this 25 day of January, 2019

BY: Dave Rowe  
 Dave Rowe, agent:



The above map depicts the X - 8 Lode mining claim, which is located in Section(s) 33, Township 16.5 North, Range 13 West, Gila and Salt River Baseline and Meridian, Mohave County, Arizona. The claim corners, end centers and Location monuments are marked by 2 inch by 2 inch by 5 foot wooden post with aluminum tags. The bearings and distances between claims and tie point are depicted on the map.

RECEIVED  
 STATE OFFICE  
 PHOENIX, ARIZONA  
 MAR 22 2:41

AMC453961



Filed at the request of and return to:  
 Zenolith (USA) LLC  
 P.O. Box 130  
 Arvada, CO 80001

**LOCATION NOTICE FOR LODE MINING CLAIM**

NOTICE IS HEREBY GIVEN that the X- 9 Lode mining claim has been located by Zenolith (USA) LLC, whose current mailing address is P.O. Box 130, Arvada, CO 80001. The general course of this claim is North and South and is approximately 600 feet in width and 1500 feet in length and contains approximately 20.66 acres. This claim runs from the location monument on which the location notice is posted approximately 1495 feet in a South direction to the South end line and 5 feet in a North direction to the North end line and 300 feet on each side of the center line of the claim. This claim is marked by six monuments, one at each corner and one at the center of each end line of the claim. The location monument on which this notice is posted is situated within Section 33, Township 16.5 North, Range 13 West, Gila and Salt River Baseline and Meridian, Mohave County, Arizona, and this claim occupies the following quarter section(s), sections, Township and Range:

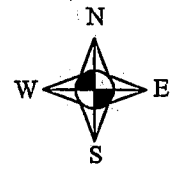
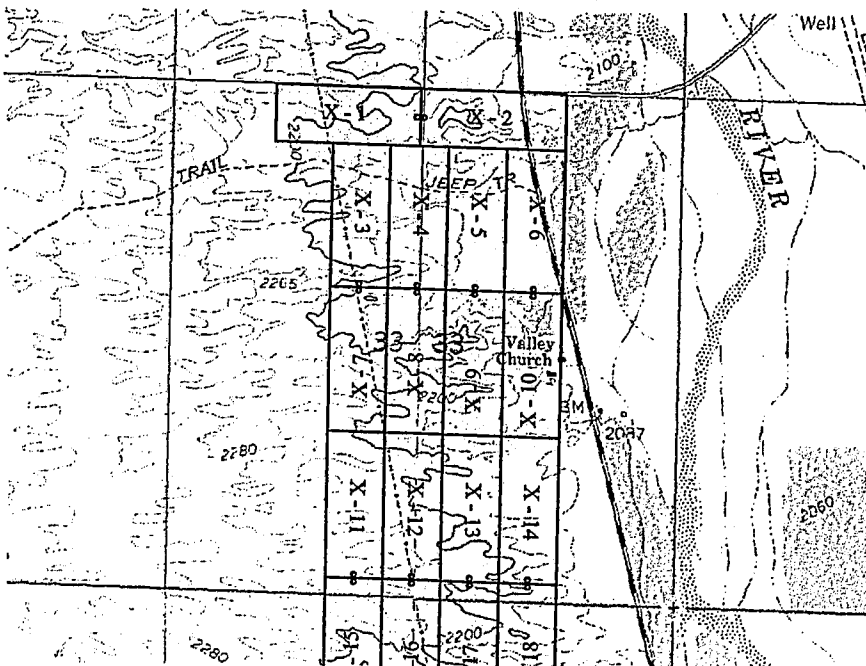
RECEIVED  
 MAR 22 P 2:4  
 ARIZONA  
 COUNTY CLERK'S OFFICE

Quarter	Section	Township	Range	Meridian
NE	33	16.5 N	13 W	Gila and Salt River
SE	33	16.5 N	13 W	Gila and Salt River
		16.5 N	13 W	Gila and Salt River
		16.5 N	13 W	Gila and Salt River


The North West corner of this claim is approximately 2400 feet West and 2100 feet South of the NE corner of Section 33, Township 16.5 North, Range 13 West, Gila and Salt River Baseline and Meridian.

DATED AND POSTED on the ground this 25 day of January, 2019

BY: Dave Rowe  
 Dave Rowe, agent:



1" = 2000'  
 Basis of Bearings UTM Grid



- X Location Monument
- End Center Monument
- Corner Monument
- Indicates Section Corner
- Indicates 1/4 Corner

The above map depicts the X- 9 Lode mining claim, which is located in Section(s) 33, Township 16.5 North, Range 13 West, Gila and Salt River Baseline and Meridian, Mohave County, Arizona. The claim corners, end centers and Location monuments are marked by 2 inch by 2 inch by 5 foot wooden post with aluminum tags. The bearings and distances between claims and tie point are depicted on the map.

AMC453962



Filed at the request of and return to:  
 Zenolith (USA) LLC  
 P.O. Box 130  
 Arvada, CO 80001

**LOCATION NOTICE FOR LODE MINING CLAIM**

NOTICE IS HEREBY GIVEN that the X- 10 Lode mining claim has been located by Zenolith (USA) LLC, whose current mailing address is P.O. Box 130, Arvada, CO 80001. The general course of this claim is North and South and is approximately 600 feet in width and 1500 feet in length and contains approximately 20.66 acres. This claim runs from the location monument on which the location notice is posted approximately 1495 feet in a South direction to the South end line and 5 feet in a North direction to the North end line and 300 feet on each side of the center line of the claim. This claim is marked by six monuments, one at each corner and one at the center of each end line of the claim. The location monument on which this notice is posted is situated within Section 33, Township 16.5 North, Range 13 West, Gila and Salt River Baseline and Meridian, Mohave County, Arizona, and this claim occupies the following quarter section(s), sections, Township and Range:

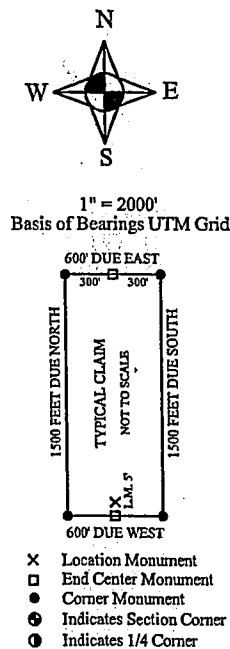
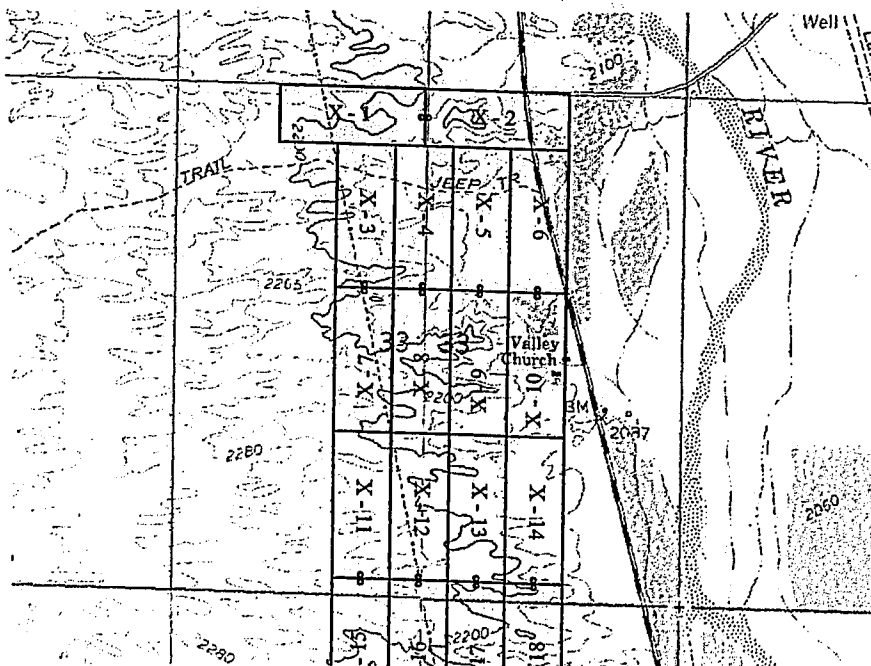
Quarter	Section	Township	Range	Meridian
NE	33	16.5 N	13 W	Gila and Salt River
SE	33	16.5 N	13 W	Gila and Salt River
		16.5 N	13 W	Gila and Salt River
		16.5 N	13 W	Gila and Salt River

RECEIVED  
 MAR 22 P 2:41  
 ARIZONA  
 PHOENIX  
 STATE OFFICE

The North West corner of this claim is approximately 1800 feet West and 2100 feet South of the NE corner of Section 33, Township 16.5 North, Range 13 West, Gila and Salt River Baseline and Meridian.

DATED AND POSTED on the ground this 25 day of January, 2019

BY: Dave Rowe  
 Dave Rowe, agent:



AMC453963

The above map depicts the X- 10 Lode mining claim, which is located in Section(s) 33, Township 16.5 North, Range 13 West, Gila and Salt River Baseline and Meridian, Mohave County, Arizona. The claim corners, end centers and Location monuments are marked by 2 inch by 2 inch by 5 foot wooden post with aluminum tags. The bearings and distances between claims and tie point are depicted on the map.



Filed at the request of and return to:  
 Zenolith (USA) LLC  
 P.O. Box 130  
 Arvada, CO 80001

**LOCATION NOTICE FOR LODE MINING CLAIM**

NOTICE IS HEREBY GIVEN that the X- 11 Lode mining claim has been located by Zenolith (USA) LLC, whose current mailing address is P.O. Box 130, Arvada, CO 80001. The general course of this claim is North and South and is approximately 600 feet in width and 1500 feet in length and contains approximately 20.66 acres. This claim runs from the location monument on which the location notice is posted approximately 5 feet in a South direction to the South end line and 1495 feet in a North direction to the North end line and 300 feet on each side of the center line of the claim. This claim is marked by six monuments, one at each corner and one at the center of each end line of the claim. The location monument on which this notice is posted is situated within Section 33, Township 16.5 North, Range 13 West, Gila and Salt River Baseline and Meridian, Mohave County, Arizona, and this claim occupies the following quarter section(s), sections, Township and Range:


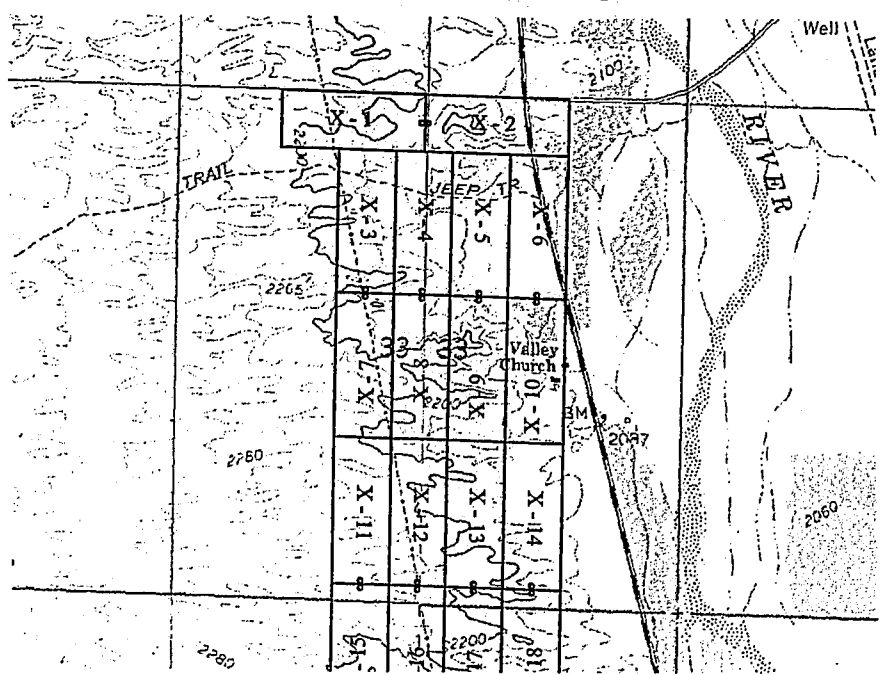
Quarter	Section	Township	Range	Meridian
SW	33	16.5 N	13 W	Gila and Salt River
		16.5 N	13 W	Gila and Salt River
		16.5 N	13 W	Gila and Salt River
		16.5 N	13 W	Gila and Salt River

RECEIVED  
 MAR 22 P 2:11  
 PHOENIX, ARIZONA  
 ARIZONA STATE OFFICE


The North West corner of this claim is approximately 3600 feet West and 3600 feet South of the NE corner of Section 33, Township 16.5 North, Range 13 West, Gila and Salt River Baseline and Meridian.

DATED AND POSTED on the ground this 25 day of January, 2019

BY: Dave Rowe  
 Dave Rowe, agent:



1" = 2000'  
 Basis of Bearings UTM Grid



- X Location Monument
- End Center Monument
- Corner Monument
- Indicates Section Corner
- Indicates 1/4 Corner

The above map depicts the X- 11 Lode mining claim, which is located in Section(s) 33, Township 16.5 North, Range 13 West, Gila and Salt River Baseline and Meridian, Mohave County, Arizona. The claim corners, end centers and Location monuments are marked by 2 inch by 2 inch by 5 foot wooden post with aluminum tags. The bearings and distances between claims and tie point are depicted on the map.

AMC453964

Filed at the request of and return to:  
 Zenolith (USA) LLC  
 P.O. Box 130  
 Arvada, CO 80001

**LOCATION NOTICE FOR LODE MINING CLAIM**

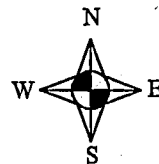
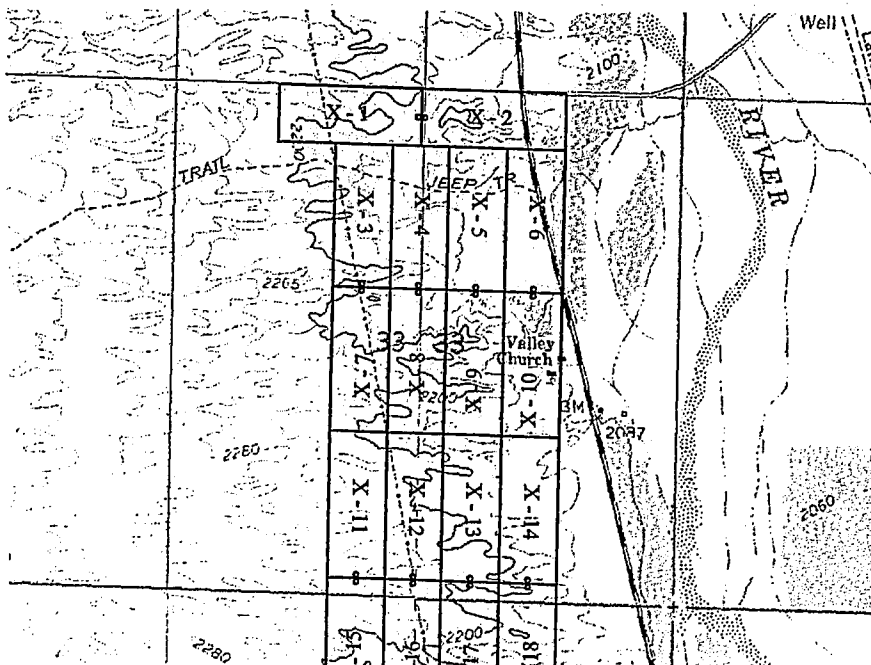
NOTICE IS HEREBY GIVEN that the X- 12 Lode mining claim has been located by Zenolith (USA) LLC, whose current mailing address is P.O. Box 130, Arvada, CO 80001. The general course of this claim is North and South and is approximately 600 feet in width and 1500 feet in length and contains approximately 20.66 acres. This claim runs from the location monument on which the location notice is posted approximately 5 feet in a South direction to the South end line and 1495 feet in a North direction to the North end line and 300 feet on each side of the center line of the claim. This claim is marked by six monuments, one at each corner and one at the center of each end line of the claim. The location monument on which this notice is posted is situated within Section 33, Township 16.5 North, Range 13 West, Gila and Salt River Baseline and Meridian, Mohave County, Arizona, and this claim occupies the following quarter section(s), sections, Township and Range:

Quarter	Section	Township	Range	Meridian
SW	33	16.5 N	13 W	Gila and Salt River
SE	33	16.5 N	13 W	Gila and Salt River
		16.5 N	13 W	Gila and Salt River
		16.5 N	13 W	Gila and Salt River


The North West corner of this claim is approximately 3000 feet West and 3600 feet South of the NE corner of Section 33, Township 16.5 North, Range 13 West, Gila and Salt River Baseline and Meridian.

DATED AND POSTED on the ground this 25 day of January, 2019

BY: Dave Rowe  
 Dave Rowe, agent:



1" = 2000'  
 Basis of Bearings UTM Grid



- X Location Monument
- End Center Monument
- Corner Monument
- Indicates Section Corner
- Indicates 1/4 Corner

The above map depicts the X- 12 Lode mining claim, which is located in Section(s) 33, Township 16.5 North, Range 13 West, Gila and Salt River Baseline and Meridian, Mohave County, Arizona. The claim corners, end centers and Location monuments are marked by 2 inch by 2 inch by 5 foot wooden post with aluminum tags. The bearings and distances between claims and tie point are depicted on the map.

AMC453965

RECEIVED  
 MAR 22 2019  
 ARIZONA  
 DEPT. OF REVENUE



Filed at the request of and return to:  
 Zenolith (USA) LLC  
 P.O. Box 130  
 Arvada, CO 80001

**LOCATION NOTICE FOR LODE MINING CLAIM**

NOTICE IS HEREBY GIVEN that the X- 13 Lode mining claim has been located by Zenolith (USA) LLC, whose current mailing address is P.O. Box 130, Arvada, CO 80001. The general course of this claim is North and South and is approximately 600 feet in width and 1500 feet in length and contains approximately 20.66 acres. This claim runs from the location monument on which the location notice is posted approximately 5 feet in a South direction to the South end line and 1495 feet in a North direction to the North end line and 300 feet on each side of the center line of the claim. This claim is marked by six monuments, one at each corner and one at the center of each end line of the claim. The location monument on which this notice is posted is situated within Section 33, Township 16.5 North, Range 13 West, Gila and Salt River Baseline and Meridian, Mohave County, Arizona, and this claim occupies the following quarter section(s), sections, Township and Range:

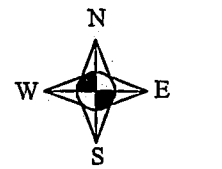
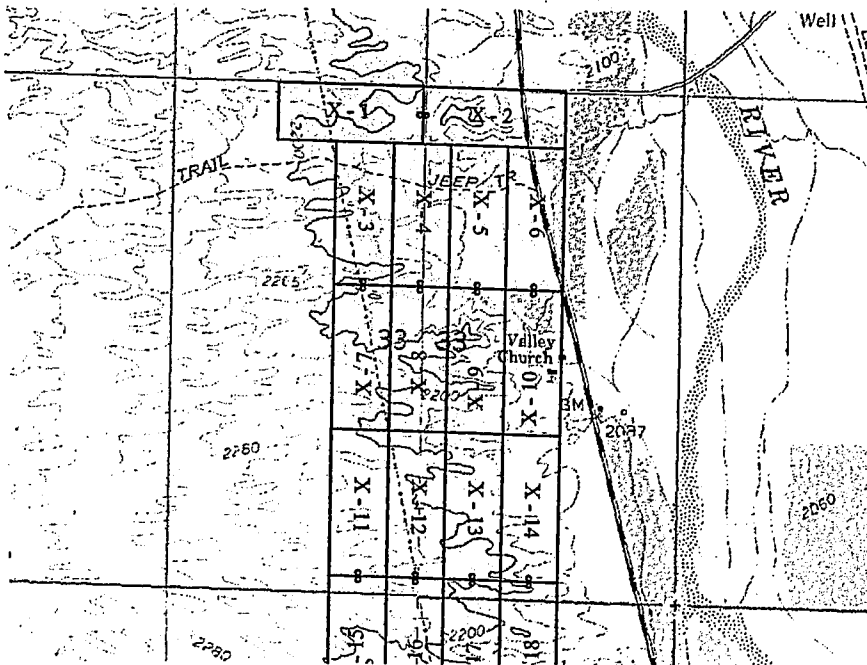
Quarter	Section	Township	Range	Meridian
<u>SE</u>	<u>33</u>	<u>16.5 N</u>	<u>13 W</u>	<u>Gila and Salt River</u>
		<u>16.5 N</u>	<u>13 W</u>	<u>Gila and Salt River</u>
		<u>16.5 N</u>	<u>13 W</u>	<u>Gila and Salt River</u>
		<u>16.5 N</u>	<u>13 W</u>	<u>Gila and Salt River</u>

RECEIVED  
 BLM AZ STATE OFFICE  
 2019 MAR 22 P  
 PHOENIX, ARIZONA


The North West corner of this claim is approximately 2400 feet West and 3600 feet South of the NE corner of Section 33, Township 16.5 North, Range 13 West, Gila and Salt River Baseline and Meridian.

DATED AND POSTED on the ground this 25 day of January, 2019

BY: Dave Rowe  
 Dave Rowe, agent:



1" = 2000'  
 Basis of Bearings UTM Grid



- X Location Monument
- End Center Monument
- Corner Monument
- Indicates Section Corner
- Indicates 1/4 Corner

AMC453966

The above map depicts the X- 13 Lode mining claim, which is located in Section(s) 33, Township 16.5 North, Range 13 West, Gila and Salt River Baseline and Meridian, Mohave County, Arizona. The claim corners, end centers and Location monuments are marked by 2 inch by 2 inch by 5 foot wooden post with aluminum tags. The bearings and distances between claims and tie point are depicted on the map.

Filed at the request of and return to:  
 Zenolith (USA) LLC  
 P.O. Box 130  
 Arvada, CO 80001

**LOCATION NOTICE FOR LODE MINING CLAIM**

NOTICE IS HEREBY GIVEN that the X- 14 Lode mining claim has been located by Zenolith (USA) LLC, whose current mailing address is P.O. Box 130, Arvada, CO 80001. The general course of this claim is North and South and is approximately 600 feet in width and 1500 feet in length and contains approximately 20.66 acres. This claim runs from the location monument on which the location notice is posted approximately 5 feet in a South direction to the South end line and 1495 feet in a North direction to the North end line and 300 feet on each side of the center line of the claim. This claim is marked by six monuments, one at each corner and one at the center of each end line of the claim. The location monument on which this notice is posted is situated within Section 33, Township 16.5 North, Range 13 West, Gila and Salt River Baseline and Meridian, Mohave County, Arizona, and this claim occupies the following quarter section(s), sections, Township and Range:

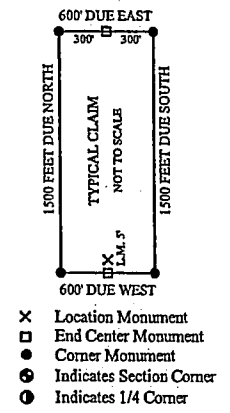

RECEIVED  
 MAR 22 2:41 PM  
 PHOENIX, ARIZONA  
 AZ STATE OFFICE

Quarter	Section	Township	Range	Meridian
<u>SE</u>	<u>33</u>	<u>16.5 N</u>	<u>13 W</u>	<u>Gila and Salt River</u>
		<u>16.5 N</u>	<u>13 W</u>	<u>Gila and Salt River</u>
		<u>16.5 N</u>	<u>13 W</u>	<u>Gila and Salt River</u>
		<u>16.5 N</u>	<u>13 W</u>	<u>Gila and Salt River</u>

The North West corner of this claim is approximately 1800 feet West and 3600 feet South of the NE corner of Section 33, Township 16.5 North, Range 13 West, Gila and Salt River Baseline and Meridian.

DATED AND POSTED on the ground this 25 day of January, 2019

BY: Dave Rowe  
 Dave Rowe, agent:



AMC453967

The above map depicts the X- 14 Lode mining claim, which is located in Section(s) 33, Township 16.5 North, Range 13 West, Gila and Salt River Baseline and Meridian, Mohave County, Arizona. The claim corners, end centers and Location monuments are marked by 2 inch by 2 inch by 5 foot wooden post with aluminum tags. The bearings and distances between claims and tie point are depicted on the map.



Filed at the request of and return to:  
 Zenolith (USA) LLC  
 P.O. Box 130  
 Arvada, CO 80001

**LOCATION NOTICE FOR LODE MINING CLAIM**

NOTICE IS HEREBY GIVEN that the X- 15 Lode mining claim has been located by Zenolith (USA) LLC, whose current mailing address is P.O. Box 130, Arvada, CO 80001. The general course of this claim is North and South and is approximately 600 feet in width and 1500 feet in length and contains approximately 20.66 acres. This claim runs from the location monument on which the location notice is posted approximately 1495 feet in a South direction to the South end line and 5 feet in a North direction to the North end line and 300 feet on each side of the center line of the claim. This claim is marked by six monuments, one at each corner and one at the center of each end line of the claim. The location monument on which this notice is posted is situated within Section 33, Township 16.5 North, Range 13 West, Gila and Salt River Baseline and Meridian, Mohave County, Arizona, and this claim occupies the following quarter section(s), sections, Township and Range:

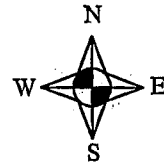
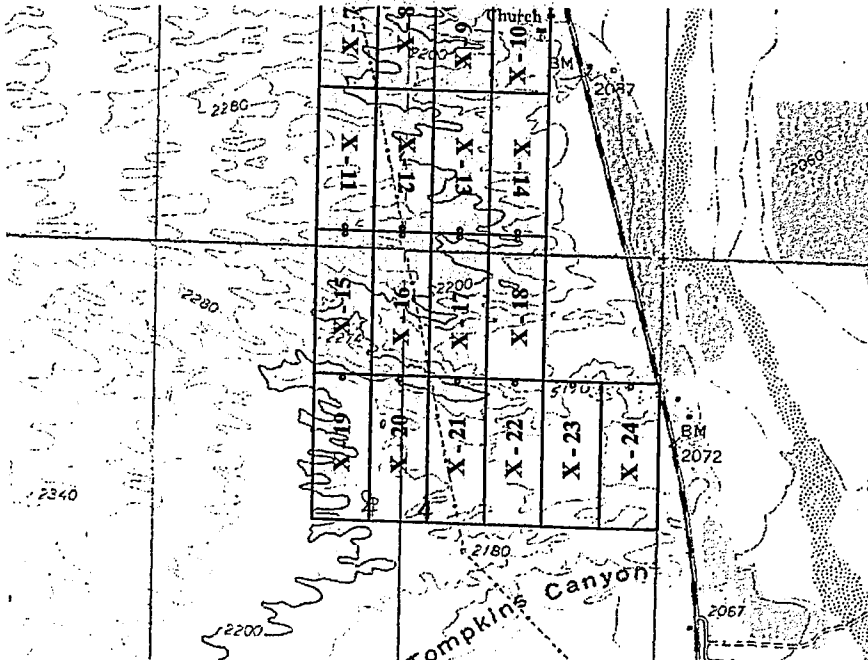
Quarter	Section	Township	Range	Meridian
SW	33	16.5 N	13 W	Gila and Salt River
NW	4	16 N	13 W	Gila and Salt River
		16 N	13 W	Gila and Salt River
		16 N	13 W	Gila and Salt River

RECEIVED  
 MAR 22 P 2:15  
 PHOENIX, ARIZONA  
 AZ STATE OFFICE


The North West corner of this claim is approximately 3600 feet West and 5100 feet South of the NE corner of Section 33, Township 16.5 North, Range 13 West, Gila and Salt River Baseline and Meridian.

DATED AND POSTED on the ground this 25 day of January, 2019

BY: Dave Rowe  
 Dave Rowe, agent:



1" = 2000'  
 Basis of Bearings UTM Grid



- X Location Monument
- End Center Monument
- Corner Monument
- Indicates Section Corner
- Indicates 1/4 Corner

The above map depicts the X- 15 Lode mining claim, which is located in Section(s) 4 & 33, Township 16 & 16.5 North, Range 13 West, Gila and Salt River Baseline and Meridian, Mohave County, Arizona. The claim corners, end centers and Location monuments are marked by 2 inch by 2 inch by 5 foot wooden post with aluminum tags. The bearings and distances between claims and tie point are depicted on the map.

AMC453968

Filed at the request of and return to:  
 Zenolith (USA) LLC  
 P.O. Box 130  
 Arvada, CO 80001

**LOCATION NOTICE FOR LODE MINING CLAIM**

NOTICE IS HEREBY GIVEN that the X- 16 Lode mining claim has been located by Zenolith (USA) LLC, whose current mailing address is P.O. Box 130, Arvada, CO 80001. The general course of this claim is North and South and is approximately 600 feet in width and 1500 feet in length and contains approximately 20.66 acres. This claim runs from the location monument on which the location notice is posted approximately 1495 feet in a South direction to the South end line and 5 feet in a North direction to the North end line and 300 feet on each side of the center line of the claim. This claim is marked by six monuments, one at each corner and one at the center of each end line of the claim. The location monument on which this notice is posted is situated within Section 33, Township 16.5 North, Range 13 West, Gila and Salt River Baseline and Meridian, Mohave County, Arizona, and this claim occupies the following quarter section(s), sections, Township and Range:

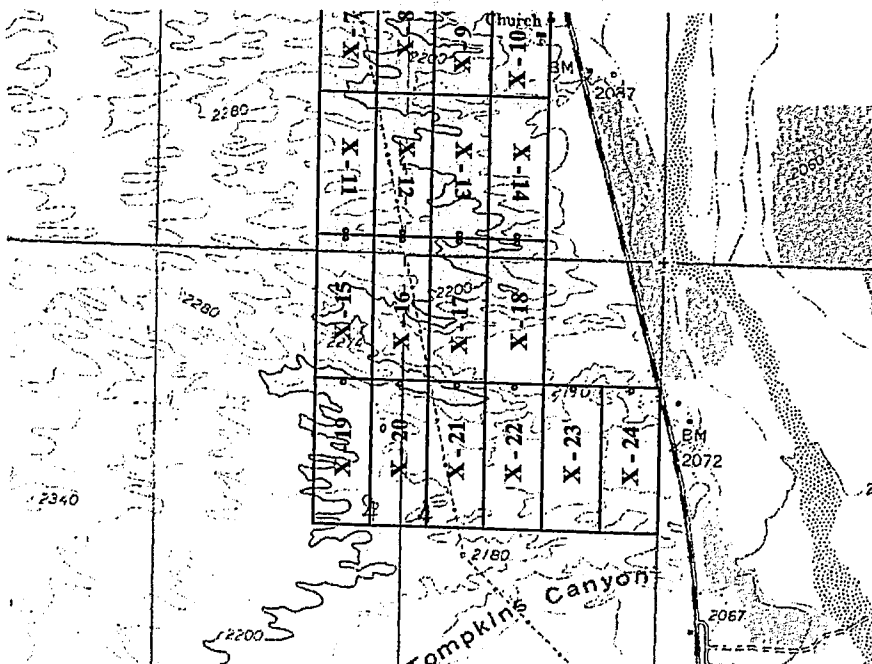
RECEIVED  
 MAR 22 P 2:41  
 ARIZONA STATE OFFICE  
 PHOENIX, ARIZONA

Quarter	Section	Township	Range	Meridian
SW	33	16.5 N	13 W	Gila and Salt River
SE	33	16.5 N	13 W	Gila and Salt River
NW	4	16 N	13 W	Gila and Salt River
NE	4	16 N	13 W	Gila and Salt River


The North West corner of this claim is approximately 3000 feet West and 5100 feet South of the NE corner of Section 33, Township 16.5 North, Range 13 West, Gila and Salt River Baseline and Meridian.

DATED AND POSTED on the ground this 25 day of January, 2019

BY: Dave Rowe  
 Dave Rowe, agent:



1" = 2000'  
 Basis of Bearings UTM Grid



- X Location Monument
- End Center Monument
- Corner Monument
- Indicates Section Corner
- Indicates 1/4 Corner

The above map depicts the X- 16 Lode mining claim, which is located in Section(s) 4 & 33 Township 16 & 16.5 North, Range 13 West, Gila and Salt River Baseline and Meridian, Mohave County, Arizona. The claim corners, end centers and Location monuments are marked by 2 inch by 2 inch by 5 foot wooden post with aluminum tags. The bearings and distances between claims and tie point are depicted on the map.

AMC453969



Filed at the request of and return to:  
 Zenolith (USA) LLC  
 P.O. Box 130  
 Arvada, CO 80001

**LOCATION NOTICE FOR LODE MINING CLAIM**

NOTICE IS HEREBY GIVEN that the X- 17 Lode mining claim has been located by Zenolith (USA) LLC, whose current mailing address is P.O. Box 130, Arvada, CO 80001. The general course of this claim is North and South and is approximately 600 feet in width and 1500 feet in length and contains approximately 20.66 acres. This claim runs from the location monument on which the location notice is posted approximately 1495 feet in a South direction to the South end line and 5 feet in a North direction to the North end line and 300 feet on each side of the center line of the claim. This claim is marked by six monuments, one at each corner and one at the center of each end line of the claim. The location monument on which this notice is posted is situated within Section 33, Township 16.5 North, Range 13 West, Gila and Salt River Baseline and Meridian, Mohave County, Arizona, and this claim occupies the following quarter section(s), sections, Township and Range:

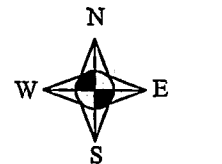
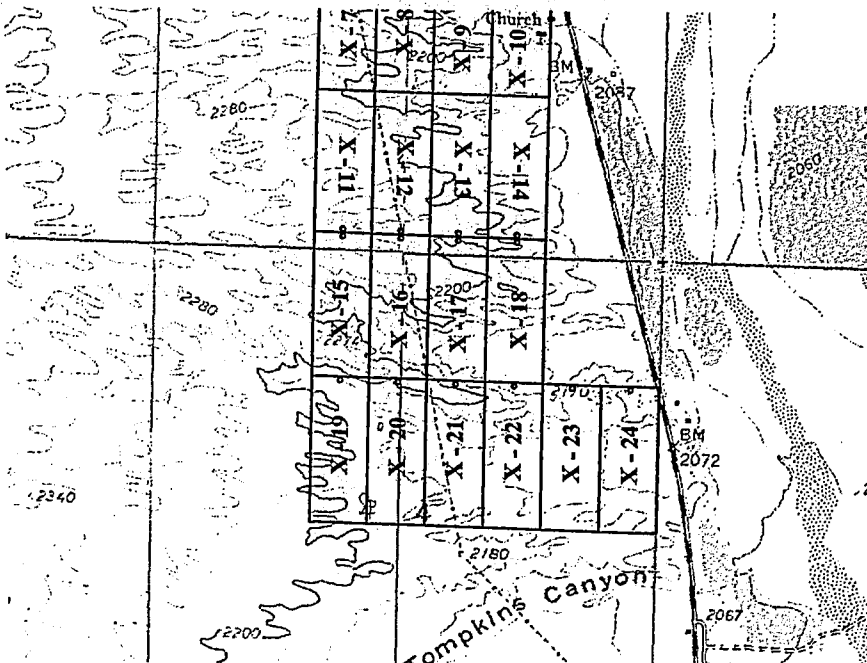
Quarter	Section	Township	Range	Meridian
SE	33	16.5N	13 W	Gila and Salt River
NE	4	16 N	13 W	Gila and Salt River
		16 N	13 W	Gila and Salt River
		16 N	13 W	Gila and Salt River

RECEIVED  
 MAR 22 P 2:41  
 STATE OFFICE  
 GILBERT, ARIZONA


The North West corner of this claim is approximately 2400 feet West and 5100 feet South of the NE corner of Section 33, Township 16.5 North, Range 13 West, Gila and Salt River Baseline and Meridian.

DATED AND POSTED on the ground this 25 day of January, 2019

BY: Dave Rowe  
 Dave Rowe, agent:



1" = 2000'  
 Basis of Bearings UTM Grid



- X Location Monument
- End Center Monument
- Corner Monument
- Indicates Section Corner
- Indicates 1/4 Corner

The above map depicts the X- 17 Lode mining claim, which is located in Section(s) 4 & 33 Township 16 & 16.5 North, Range 13 West, Gila and Salt River Baseline and Meridian, Mohave County, Arizona. The claim corners, end centers and Location monuments are marked by 2 inch by 2 inch by 5 foot wooden post with aluminum tags. The bearings and distances between claims and tie point are depicted on the map.

AMC453970

Filed at the request of and return to:  
 Zenolith (USA) LLC  
 P.O. Box 130  
 Arvada, CO 80001

**LOCATION NOTICE FOR LODE MINING CLAIM**

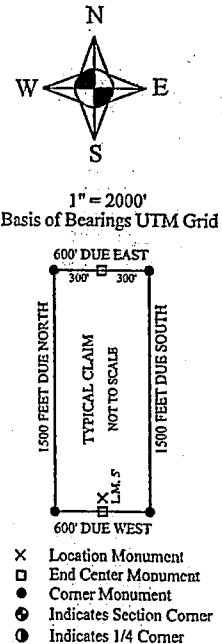
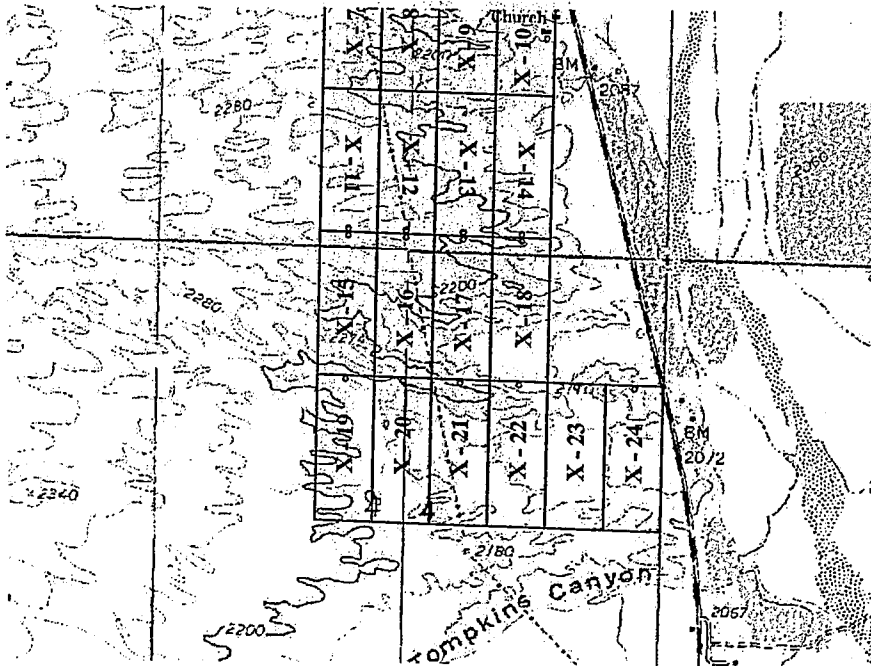
NOTICE IS HEREBY GIVEN that the X- 18 Lode mining claim has been located by Zenolith (USA) LLC, whose current mailing address is P.O. Box 130, Arvada, CO 80001. The general course of this claim is North and South and is approximately 600 feet in width and 1500 feet in length and contains approximately 20.66 acres. This claim runs from the location monument on which the location notice is posted approximately 1495 feet in a South direction to the South end line and 5 feet in a North direction to the North end line and 300 feet on each side of the center line of the claim. This claim is marked by six monuments, one at each corner and one at the center of each end line of the claim. The location monument on which this notice is posted is situated within Section 33, Township 16.5 North, Range 13 West, Gila and Salt River Baseline and Meridian, Mohave County, Arizona, and this claim occupies the following quarter section(s), sections, Township and Range:

Quarter	Section	Township	Range	Meridian
<u>SE</u>	<u>33</u>	<u>16.5 N</u>	<u>13 W</u>	<u>Gila and Salt River</u>
<u>NE</u>	<u>4</u>	<u>16 N</u>	<u>13 W</u>	<u>Gila and Salt River</u>
		<u>16 N</u>	<u>13 W</u>	<u>Gila and Salt River</u>
		<u>16 N</u>	<u>13 W</u>	<u>Gila and Salt River</u>

The North West corner of this claim is approximately 1800 feet West and 5100 feet South of the NE corner of Section 33, Township 16.5 North, Range 13 West, Gila and Salt River Baseline and Meridian.

DATED AND POSTED on the ground this 25 day of January, 2019

BY: Dave Rowe  
 Dave Rowe, agent:



The above map depicts the X- 18 Lode mining claim, which is located in Section(s) 4 & 33 Township 16 & 16.5 North, Range 13 West, Gila and Salt River Baseline and Meridian, Mohave County, Arizona. The claim corners, end centers and Location monuments are marked by 2 inch by 2 inch by 5 foot wooden post with aluminum tags. The bearings and distances between claims and tie point are depicted on the map.

RECEIVED  
 PHOENIX  
 2019 MAR 22 P 2:11  
 U.S. MAIL SERVICE OFFICE

AMC4539711



Filed at the request of and return to:  
 Zenolith (USA) LLC  
 P.O. Box 130  
 Arvada, CO 80001

**LOCATION NOTICE FOR LODE MINING CLAIM**

NOTICE IS HEREBY GIVEN that the X- 19 Lode mining claim has been located by Zenolith (USA) LLC, whose current mailing address is P.O. Box 130, Arvada, CO 80001. The general course of this claim is North and South and is approximately 600 feet in width and 1500 feet in length and contains approximately 20.66 acres. This claim runs from the location monument on which the location notice is posted approximately 1495 feet in a South direction to the South end line and 5 feet in a North direction to the North end line and 300 feet on each side of the center line of the claim. This claim is marked by six monuments, one at each corner and one at the center of each end line of the claim. The location monument on which this notice is posted is situated within Section 4, Township 16 North, Range 13 West, Gila and Salt River Baseline and Meridian, Mohave County, Arizona, and this claim occupies the following quarter section(s), sections, Township and Range:

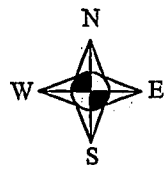
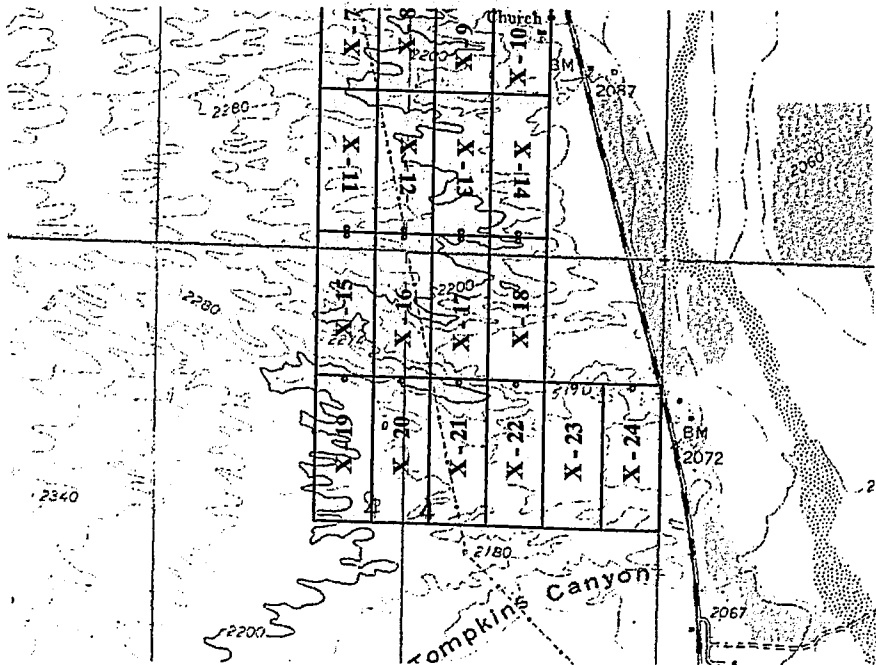
RECEIVED  
 MAR 22 P 2:45  
 ARIZONA STATE OFFICE  
 PHOENIX, ARIZONA

Quarter	Section	Township	Range	Meridian
NW	4	16 N	13 W	Gila and Salt River
SW	4	16 N	13 W	Gila and Salt River
	4	16 N	13 W	Gila and Salt River
	4	16 N	13 W	Gila and Salt River

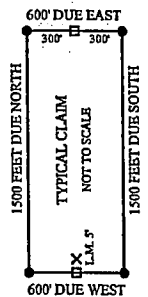
The North West corner of this claim is approximately 3600 feet West and 6600 feet South of the NE corner of Section 33, Township 16.5 North, Range 13 West, Gila and Salt River Baseline and Meridian.

DATED AND POSTED on the ground this 25 day of January, 2019

BY: Dave Rowe  
 Dave Rowe, agent:



1" = 2000'  
 Basis of Bearings UTM Grid



- X Location Monument
- End Center Monument
- Corner Monument
- Indicates Section Corner
- Indicates 1/4 Corner

The above map depicts the X- 19 Lode mining claim, which is located in Section(s) 4, Township 16 North, Range 13 West, Gila and Salt River Baseline and Meridian, Mohave County, Arizona. The claim corners, end centers and Location monuments are marked by 2 inch by 2 inch by 5 foot wooden post with aluminum tags. The bearings and distances between claims and tie point are depicted on the map.

AH0453972

Filed at the request of and return to:  
 Zenolith (USA) LLC  
 P.O. Box 130  
 Arvada, CO 80001

**LOCATION NOTICE FOR LODE MINING CLAIM**

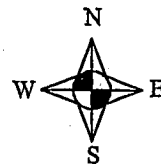
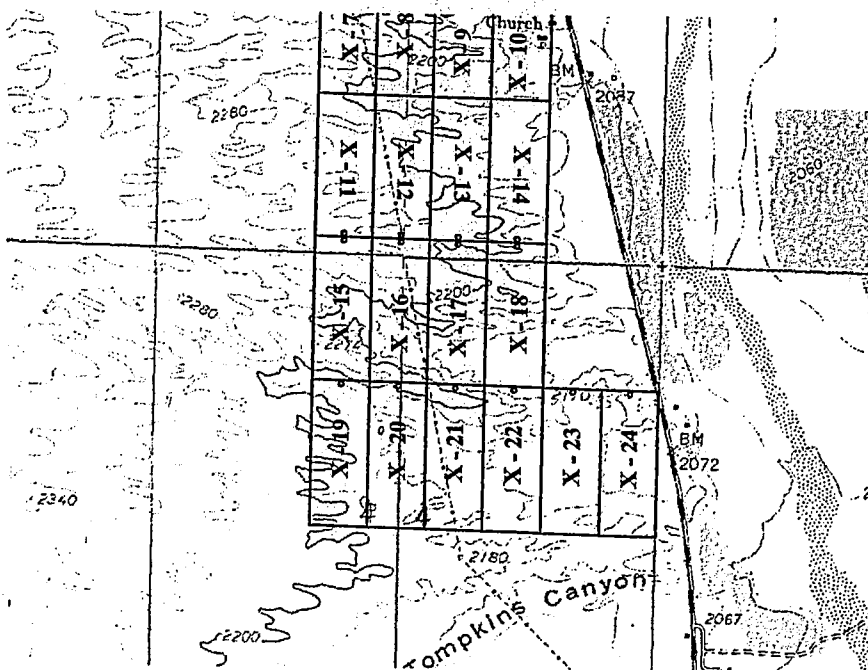
NOTICE IS HEREBY GIVEN that the X- 20 Lode mining claim has been located by Zenolith (USA) LLC whose current mailing address is P.O. Box 130, Arvada, CO 80001. The general course of this claim is North and South and is approximately 600 feet in width and 1500 feet in length and contains approximately 20.66 acres. This claim runs from the location monument on which the location notice is posted approximately 1495 feet in a South direction to the South end line and 5 feet in a North direction to the North end line and 300 feet on each side of the center line of the claim. This claim is marked by six monuments, one at each corner and one at the center of each end line of the claim. The location monument on which this notice is posted is situated within Section 4, Township 16 North, Range 13 West, Gila and Salt River Baseline and Meridian, Mohave County, Arizona, and this claim occupies the following quarter section(s), sections, Township and Range:

Quarter	Section	Township	Range	Meridian
NE	4	16 N	13 W	Gila and Salt River
NW	4	16 N	13 W	Gila and Salt River
SW	4	16 N	13 W	Gila and Salt River
SE	4	16 N	13 W	Gila and Salt River


The North West corner of this claim is approximately 3000 feet West and 6600 feet South of the NE corner of Section 33, Township 16.5 North, Range 13 West, Gila and Salt River Baseline and Meridian.

DATED AND POSTED on the ground this 25 day of January, 2019

BY: Dave Rowe  
 Dave Rowe, agent:



1" = 2000'  
 Basis of Bearings UTM Grid



- X Location Monument
- End Center Monument
- Corner Monument
- ⊙ Indicates Section Corner
- ⊙ Indicates 1/4 Corner

The above map depicts the X- 20 Lode mining claim, which is located in Section(s) 4, Township 16 North, Range 13 West, Gila and Salt River Baseline and Meridian, Mohave County, Arizona. The claim corners, end centers and Location monuments are marked by 2 inch by 2 inch by 5 foot wooden post with aluminum tags. The bearings and distances between claims and tie point are depicted on the map.

RECEIVED  
 MAR 22 P 2:41  
 ARIZONA STATE OFFICE  
 PHOENIX, ARIZONA

AMC453973



Filed at the request of and return to:  
 Zenolith (USA) LLC  
 P.O. Box 130  
 Arvada, CO 80001

**LOCATION NOTICE FOR LODE MINING CLAIM**

NOTICE IS HEREBY GIVEN that the X - 21 Lode mining claim has been located by Zenolith (USA) LLC, whose current mailing address is P.O. Box 130, Arvada, CO 80001. The general course of this claim is North and South and is approximately 600 feet in width and 1500 feet in length and contains approximately 20.66 acres. This claim runs from the location monument on which the location notice is posted approximately 1495 feet in a South direction to the South end line and 5 feet in a North direction to the North end line and 300 feet on each side of the center line of the claim. This claim is marked by six monuments, one at each corner and one at the center of each end line of the claim. The location monument on which this notice is posted is situated within Section 4, Township 16 North, Range 13 West, Gila and Salt River Baseline and Meridian, Mohave County, Arizona, and this claim occupies the following quarter section(s), sections, Township and Range:


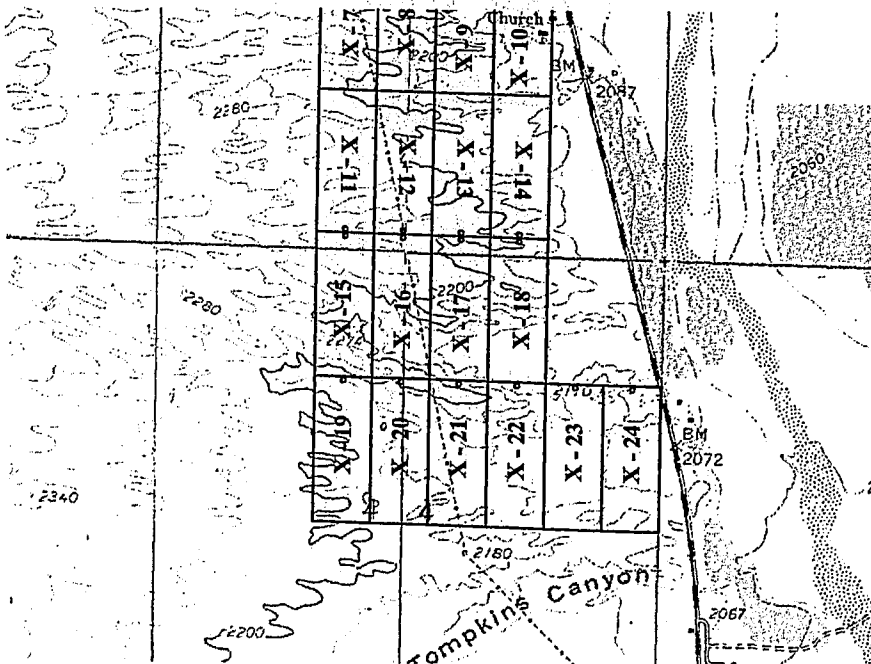
RECEIVED  
 STATE OFFICE  
 JAN 22 P 2:42  
 MOHAVE COUNTY, ARIZONA

Quarter	Section	Township	Range	Meridian
NE	4	16 N	13 W	Gila and Salt River
SE	4	16 N	13 W	Gila and Salt River
	4	16 N	13 W	Gila and Salt River
	4	16 N	13 W	Gila and Salt River


The North West corner of this claim is approximately 2400 feet West and 6600 feet South of the NE corner of Section 33, Township 16.5 North, Range 13 West, Gila and Salt River Baseline and Meridian.

DATED AND POSTED on the ground this 25 day of January, 2019

BY: Dave Rowe  
 Dave Rowe, agent:



1" = 2000'  
 Basis of Bearings UTM Grid



- X Location Monument
- End Center Monument
- Corner Monument
- Indicates Section Corner
- Indicates 1/4 Corner

AH0453974

The above map depicts the X - 21 Lode mining claim, which is located in Section(s) 4 Township 16 North, Range 13 West, Gila and Salt River Baseline and Meridian, Mohave County, Arizona. The claim corners, end centers and Location monuments are marked by 2 inch by 2 inch by 5 foot wooden post with aluminum tags. The bearings and distances between claims and tie point are depicted on the map.

Filed at the request of and return to:  
 Zenolith (USA) LLC  
 P.O. Box 130  
 Arvada, CO 80001

**LOCATION NOTICE FOR LODE MINING CLAIM**

NOTICE IS HEREBY GIVEN that the X- 22 Lode mining claim has been located by Zenolith (USA) LLC, whose current mailing address is P.O. Box 130, Arvada, CO 80001. The general course of this claim is North and South and is approximately 600 feet in width and 1500 feet in length and contains approximately 20.66 acres. This claim runs from the location monument on which the location notice is posted approximately 1495 feet in a South direction to the South end line and 5 feet in a North direction to the North end line and 300 feet on each side of the center line of the claim. This claim is marked by six monuments, one at each corner and one at the center of each end line of the claim. The location monument on which this notice is posted is situated within Section 4, Township 16 North, Range 13 West, Gila and Salt River Baseline and Meridian, Mohave County, Arizona, and this claim occupies the following quarter section(s), sections, Township and Range:

Quarter	Section	Township	Range	Meridian
NE	4	16 N	13 W	Gila and Salt River
SE	4	16 N	13 W	Gila and Salt River
	4	16 N	13 W	Gila and Salt River
	4	16 N	13 W	Gila and Salt River

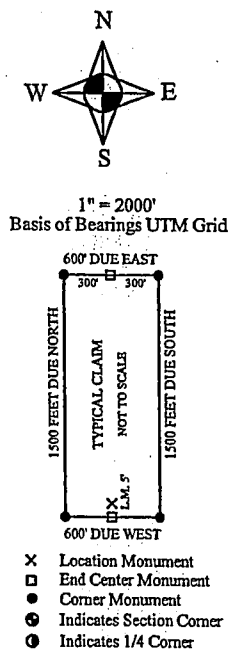
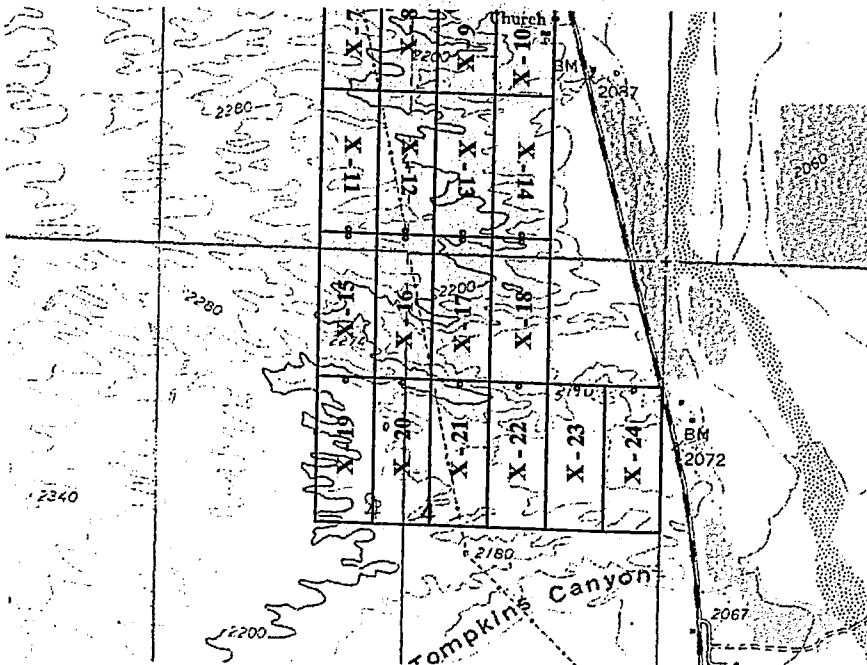
The North West corner of this claim is approximately 1800 feet West and 6600 feet South of the NE corner of Section 33, Township 16.5 North, Range 13 West, Gila and Salt River Baseline and Meridian.

DATED AND POSTED on the ground this 25 day of January, 2019

BY: Dave Rowe  
 Dave Rowe, agent:

RECEIVED  
 MAR 22 P 2:42  
 ARIZONA STATE OFFICE  
 PHOENIX, ARIZONA

AH0453975



The above map depicts the X- 22 Lode mining claim, which is located in Section(s) 4, Township 16 North, Range 13 West, Gila and Salt River Baseline and Meridian, Mohave County, Arizona. The claim corners, end centers and Location monuments are marked by 2 inch by 2 inch by 5 foot wooden post with aluminum tags. The bearings and distances between claims and tie point are depicted on the map.



Filed at the request of and return to:  
 Zenolith (USA) LLC  
 P.O. Box 130  
 Arvada, CO 80001

**LOCATION NOTICE FOR LODE MINING CLAIM**

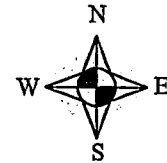
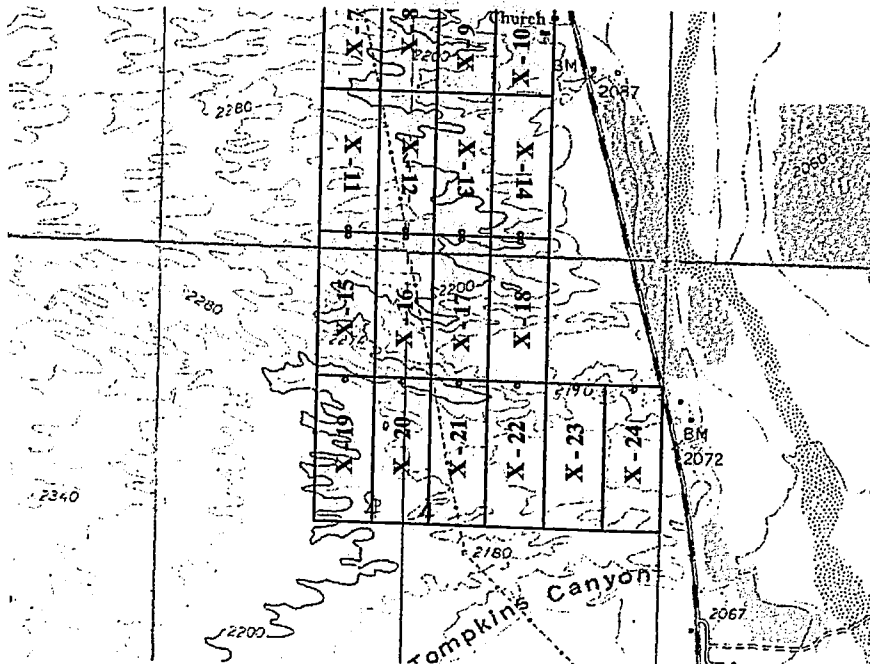
NOTICE IS HEREBY GIVEN that the X- 23 Lode mining claim has been located by Zenolith (USA) LLC, whose current mailing address is P.O. Box 130, Arvada, CO 80001. The general course of this claim is North and South and is approximately 600 feet in width and 1500 feet in length and contains approximately 20.66 acres. This claim runs from the location monument on which the location notice is posted approximately 1495 feet in a South direction to the South end line and 5 feet in a North direction to the North end line and 300 feet on each side of the center line of the claim. This claim is marked by six monuments, one at each corner and one at the center of each end line of the claim. The location monument on which this notice is posted is situated within Section 4, Township 16 North, Range 13 West, Gila and Salt River Baseline and Meridian, Mohave County, Arizona, and this claim occupies the following quarter section(s), sections, Township and Range:

Quarter	Section	Township	Range	Meridian
NE	4	16 N	13 W	Gila and Salt River
SE	4	16 N	13 W	Gila and Salt River
	4	16 N	13 W	Gila and Salt River
	4	16 N	13 W	Gila and Salt River


The North West corner of this claim is approximately 1200 feet West and 6600 feet South of the NE corner of Section 33, Township 16.5 North, Range 13 West, Gila and Salt River Baseline and Meridian.

DATED AND POSTED on the ground this 25 day of January, 2019

BY: Dave Rowe  
 Dave Rowe, agent:



1" = 2000'  
 Basis of Bearings UTM Grid



- X Location Monument
- E End Center Monument
- Corner Monument
- Indicates Section Corner
- Indicates 1/4 Corner

The above map depicts the X- 23 Lode mining claim, which is located in Section(s) 4, Township 16 North, Range 13 West, Gila and Salt River Baseline and Meridian, Mohave County, Arizona. The claim corners, end centers and Location monuments are marked by 2 inch by 2 inch by 5 foot wooden post with aluminum tags. The bearings and distances between claims and tie point are depicted on the map.

RECEIVED  
 MAR 22 P 2:42  
 ARIZONA STATE OFFICE

AMC453976

Filed at the request of and return to:  
 Zenolith (USA) LLC  
 P.O. Box 130  
 Arvada, CO 80001

**LOCATION NOTICE FOR LODE MINING CLAIM**

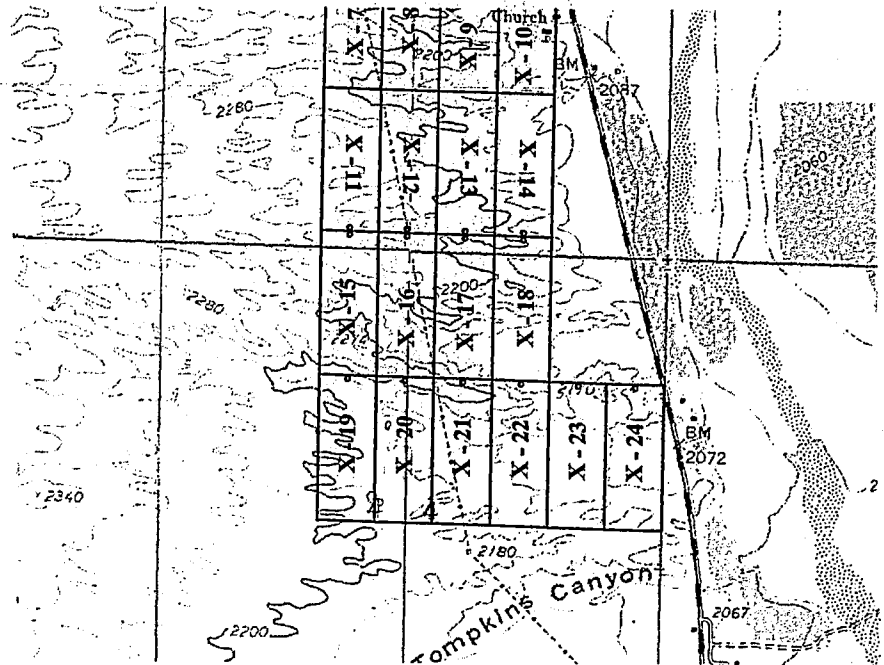
NOTICE IS HEREBY GIVEN that the X- 24 Lode mining claim has been located by Zenolith (USA) LLC, whose current mailing address is P.O. Box 130, Arvada, CO 80001. The general course of this claim is North and South and is approximately 600 feet in width and 1500 feet in length and contains approximately 20.66 acres. This claim runs from the location monument on which the location notice is posted approximately 1495 feet in a South direction to the South end line and 5 feet in a North direction to the North end line and 300 feet on each side of the center line of the claim. This claim is marked by six monuments, one at each corner and one at the center of each end line of the claim. The location monument on which this notice is posted is situated within Section 4, Township 16 North, Range 13 West, Gila and Salt River Baseline and Meridian, Mohave County, Arizona, and this claim occupies the following quarter section(s), sections, Township and Range:

Quarter	Section	Township	Range	Meridian
NE	4	16 N	13 W	Gila and Salt River
SE	4	16 N	13 W	Gila and Salt River
	4	16 N	13 W	Gila and Salt River
	4	16 N	13 W	Gila and Salt River

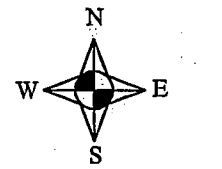
The North West corner of this claim is approximately 600 feet West and 6600 feet South of the NE corner of Section 33, Township 16.5 North, Range 13 West, Gila and Salt River Baseline and Meridian.

DATED AND POSTED on the ground this 25 day of January, 2019


BY: Dave Rowe  
 Dave Rowe, agent:



RECEIVED  
 BLM ARIZONA STATE OFFICE  
 2019 MAR 22 P 2:42  
 PHOENIX, ARIZONA



1" = 2000'  
 Basis of Bearings UTM Grid



- X Location Monument
- End Center Monument
- Corner Monument
- Indicates Section Corner
- Indicates 1/4 Corner

The above map depicts the X- 24 Lode mining claim, which is located in Section(s) 4, Township 16 North, Range 13 West, Gila and Salt River Baseline and Meridian, Mohave County, Arizona. The claim corners, end centers and Location monuments are marked by 2 inch by 2 inch by 5 foot wooden post with aluminum tags. The bearings and distances between claims and tie point are depicted on the map.

AMC453977



Filed at the request of and return to:  
 Zenolith (USA) LLC  
 P.O. Box 130  
 Arvada, CO 80001

**LOCATION NOTICE FOR LODE MINING CLAIM**

NOTICE IS HEREBY GIVEN that the X - 25 Lode mining claim has been located by Zenolith (USA) LLC, whose current mailing address is P.O. Box 130, Arvada, CO 80001. The general course of this claim is North and South and is approximately 600 feet in width and 1500 feet in length and contains approximately 20.66 acres. This claim runs from the location monument on which the location notice is posted approximately 5 feet in a South direction to the South end line and 1495 feet in a North direction to the North end line and 300 feet on each side of the center line of the claim. This claim is marked by six monuments, one at each corner and one at the center of each end line of the claim. The location monument on which this notice is posted is situated within Section 9, Township 16 North, Range 13 West, Gila and Salt River Baseline and Meridian, Mohave County, Arizona, and this claim occupies the following quarter section(s), sections, Township and Range:

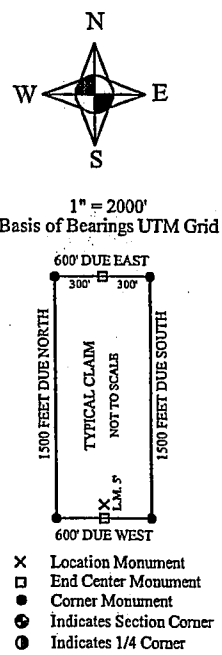
RECEIVED  
 MAR 22 10 21 AM '19  
 PHOENIX, ARIZONA

Quarter	Section	Township	Range	Meridian
NE	8	16 N	13 W	Gila and Salt River
NW	9	16 N	13 W	Gila and Salt River
		16 N	13 W	Gila and Salt River
		16 N	13 W	Gila and Salt River

The North West corner of this claim is approximately 5400 feet West and 0 feet South of the NE corner of Section 9, Township 16 North, Range 13 West, Gila and Salt River Baseline and Meridian.

DATED AND POSTED on the ground this 25 day of January, 2019

BY: Dave Rowe  
 Dave Rowe, agent:



AHC453978

The above map depicts the X - 25 Lode mining claim, which is located in Section(s) 8 & 9, Township 16 North, Range 13 West, Gila and Salt River Baseline and Meridian, Mohave County, Arizona. The claim corners, end centers and Location monuments are marked by 2 inch by 2 inch by 5 foot wooden post with aluminum tags. The bearings and distances between claims and tie point are depicted on the map.

Filed at the request of and return to:  
 Zenolith (USA) LLC  
 P.O. Box 130  
 Arvada, CO 80001

**LOCATION NOTICE FOR LODE MINING CLAIM**

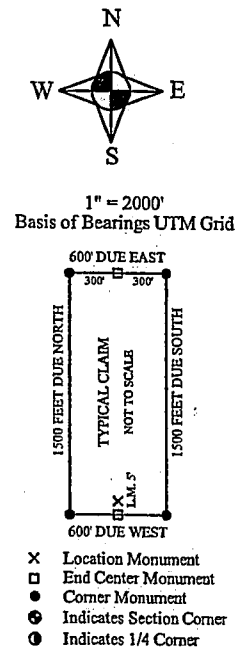
NOTICE IS HEREBY GIVEN that the X- 26 Lode mining claim has been located by Zenolith (USA) LLC, whose current mailing address is P.O. Box 130, Arvada, CO 80001. The general course of this claim is North and South and is approximately 600 feet in width and 1500 feet in length and contains approximately 20.66 acres. This claim runs from the location monument on which the location notice is posted approximately 5 feet in a South direction to the South end line and 1495 feet in a North direction to the North end line and 300 feet on each side of the center line of the claim. This claim is marked by six monuments, one at each corner and one at the center of each end line of the claim. The location monument on which this notice is posted is situated within Section 9, Township 16 North, Range 13 West, Gila and Salt River Baseline and Meridian, Mohave County, Arizona, and this claim occupies the following quarter section(s), sections, Township and Range:

Quarter	Section	Township	Range	Meridian
NW	9	16 N	13 W	Gila and Salt River
		16 N	13 W	Gila and Salt River
		16 N	13 W	Gila and Salt River
		16 N	13 W	Gila and Salt River

The North West corner of this claim is approximately 4800 feet West and 0 feet South of the NE corner of Section 9, Township 16 North, Range 13 West, Gila and Salt River Baseline and Meridian.

DATED AND POSTED on the ground this 25 day of January, 2019

BY: Dave Rowe  
 Dave Rowe, agent:



The above map depicts the X- 26 Lode mining claim, which is located in Section(s) 9 Township 16 North, Range 13 West, Gila and Salt River Baseline and Meridian, Mohave County, Arizona. The claim corners, end centers and Location monuments are marked by 2 inch by 2 inch by 5 foot wooden post with aluminum tags. The bearings and distances between claims and tie point are depicted on the map.

AMC453979



Filed at the request of and return to:  
 Zenolith (USA) LLC  
 P.O. Box 130  
 Arvada, CO 80001

**LOCATION NOTICE FOR LODE MINING CLAIM**

NOTICE IS HEREBY GIVEN that the X- 27 Lode mining claim has been located by Zenolith (USA) LLC, whose current mailing address is P.O. Box 130, Arvada, CO 80001. The general course of this claim is North and South and is approximately 600 feet in width and 1500 feet in length and contains approximately 20.66 acres. This claim runs from the location monument on which the location notice is posted approximately 5 feet in a South direction to the South end line and 1495 feet in a North direction to the North end line and 300 feet on each side of the center line of the claim. This claim is marked by six monuments, one at each corner and one at the center of each end line of the claim. The location monument on which this notice is posted is situated within Section 9, Township 16 North, Range 13 West, Gila and Salt River Baseline and Meridian, Mohave County, Arizona, and this claim occupies the following quarter section(s), sections, Township and Range:

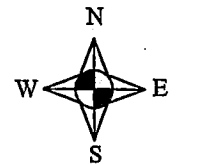
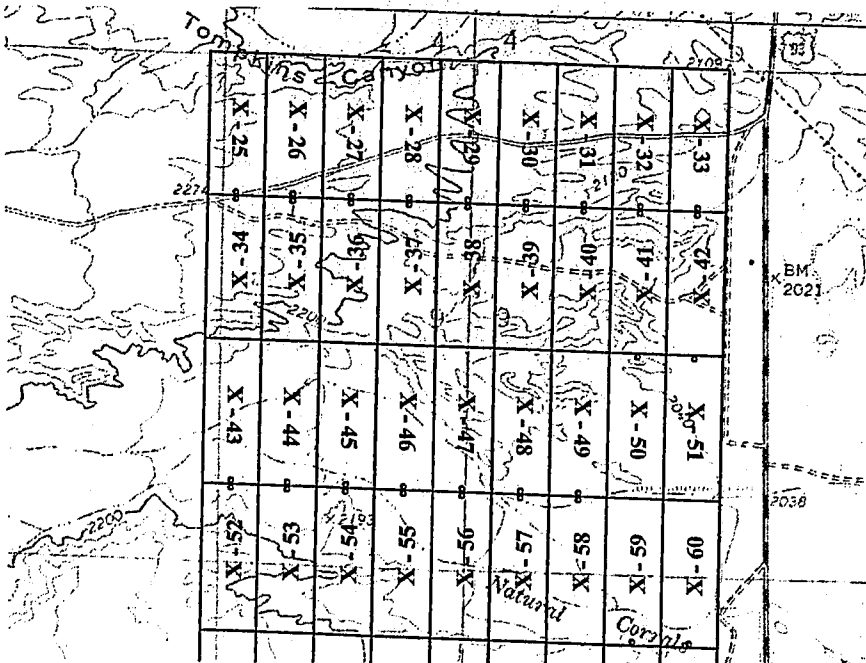
Quarter	Section	Township	Range	Meridian
NW	9	16 N	13 W	Gila and Salt River
		16 N	13 W	Gila and Salt River
		16 N	13 W	Gila and Salt River
		16 N	13 W	Gila and Salt River

RECEIVED  
 COUNTY CLERK'S OFFICE  
 MOHAVE COUNTY, ARIZONA  
 FEB 22 P 2:42


The North West corner of this claim is approximately 4200 feet West and 0 feet South of the NE corner of Section 9, Township 16 North, Range 13 West, Gila and Salt River Baseline and Meridian.

DATED AND POSTED on the ground this 25 day of January, 2019

BY: Dave Rowe  
 Dave Rowe, agent:



1" = 2000'  
 Basis of Bearings UTM Grid



- X Location Monument
- End Center Monument
- Corner Monument
- Indicates Section Corner
- Indicates 1/4 Corner

The above map depicts the X- 27 Lode mining claim, which is located in Section(s) 9 Township 16 North, Range 13 West, Gila and Salt River Baseline and Meridian, Mohave County, Arizona. The claim corners, end centers and Location monuments are marked by 2 inch by 2 inch by 5 foot wooden post with aluminum tags. The bearings and distances between claims and tie point are depicted on the map.

AMC 453980

Filed at the request of and return to:  
 Zenolith (USA) LLC  
 P.O. Box 130  
 Arvada, CO 80001

**LOCATION NOTICE FOR LODE MINING CLAIM**

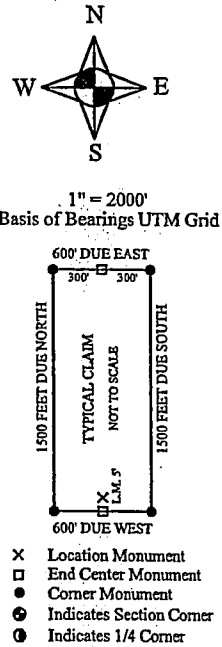
NOTICE IS HEREBY GIVEN that the X- 28 Lode mining claim has been located by Zenolith (USA) LLC, whose current mailing address is P.O. Box 130, Arvada, CO 80001. The general course of this claim is North and South and is approximately 600 feet in width and 1500 feet in length and contains approximately 20.66 acres. This claim runs from the location monument on which the location notice is posted approximately 5 feet in a South direction to the South end line and 1495 feet in a North direction to the North end line and 300 feet on each side of the center line of the claim. This claim is marked by six monuments, one at each corner and one at the center of each end line of the claim. The location monument on which this notice is posted is situated within Section 9, Township 16 North, Range 13 West, Gila and Salt River Baseline and Meridian, Mohave County, Arizona, and this claim occupies the following quarter section(s), sections, Township and Range:

Quarter	Section	Township	Range	Meridian
NW	9	16 N	13 W	Gila and Salt River
		16 N	13 W	Gila and Salt River
		16 N	13 W	Gila and Salt River
		16 N	13 W	Gila and Salt River

The North West corner of this claim is approximately 3600 feet West and 0 feet South of the NE corner of Section 9, Township 16 North, Range 13 West, Gila and Salt River Baseline and Meridian.

DATED AND POSTED on the ground this 25 day of January, 2019

BY: Dave Rowe  
 Dave Rowe, agent:



The above map depicts the X- 28 Lode mining claim, which is located in Section(s) 9 Township 16 North, Range 13 West, Gila and Salt River Baseline and Meridian, Mohave County, Arizona. The claim corners, end centers and Location monuments are marked by 2 inch by 2 inch by 5 foot wooden post with aluminum tags. The bearings and distances between claims and tie point are depicted on the map.

RECEIVED  
 LHM AZ STATE DEPT OF  
 2019 MAR 22 P 2:43  
 PHOENIX, ARIZONA

AMC453981



Filed at the request of and return to:  
 Zenolith (USA) LLC  
 P.O. Box 130  
 Arvada, CO 80001

**LOCATION NOTICE FOR LODE MINING CLAIM**

NOTICE IS HEREBY GIVEN that the X- 29 Lode mining claim has been located by Zenolith (USA) LLC, whose current mailing address is P.O. Box 130, Arvada, CO 80001. The general course of this claim is North and South and is approximately 600 feet in width and 1500 feet in length and contains approximately 20.66 acres. This claim runs from the location monument on which the location notice is posted approximately 5 feet in a South direction to the South end line and 1495 feet in a North direction to the North end line and 300 feet on each side of the center line of the claim. This claim is marked by six monuments, one at each corner and one at the center of each end line of the claim. The location monument on which this notice is posted is situated within Section 9, Township 16 North, Range 13 West, Gila and Salt River Baseline and Meridian, Mohave County, Arizona, and this claim occupies the following quarter section(s), sections, Township and Range:

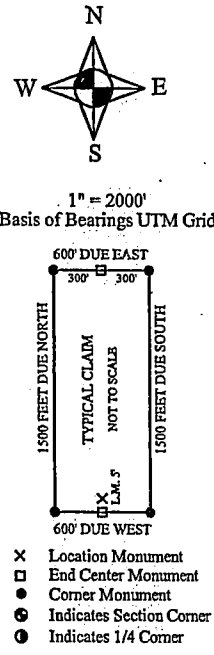
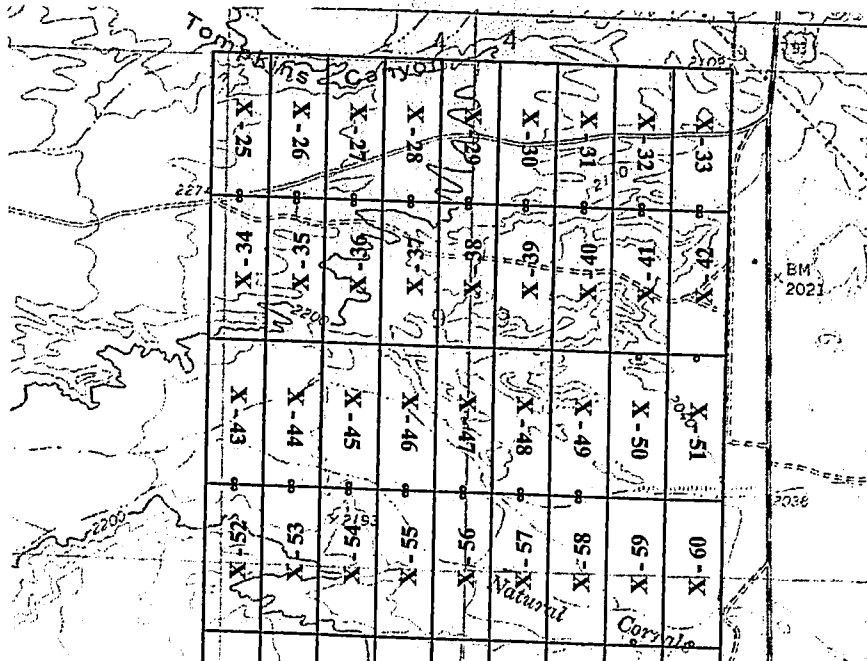
RECEIVED  
 GILM A & STATE OFFICE  
 2019 MAR 22 P 2:52  
 PHOENIX ARIZONA

Quarter	Section	Township	Range	Meridian
NE	9	16 N	13 W	Gila and Salt River
NW	9	16 N	13 W	Gila and Salt River
		16 N	13 W	Gila and Salt River
		16 N	13 W	Gila and Salt River

The North West corner of this claim is approximately 3000 feet West and 0 feet South of the NE corner of Section 9, Township 16 North, Range 13 West, Gila and Salt River Baseline and Meridian.

DATED AND POSTED on the ground this 25 day of January, 2019

BY: Dave Rowe  
 Dave Rowe, agent:



AMC453982

The above map depicts the X- 29 Lode mining claim, which is located in Section(s) 9 Township 16 North, Range 13 West, Gila and Salt River Baseline and Meridian, Mohave County, Arizona. The claim corners, end centers and Location monuments are marked by 2 inch by 2 inch by 5 foot wooden post with aluminum tags. The bearings and distances between claims and tie point are depicted on the map.

Filed at the request of and return to:  
 Zenolith (USA) LLC  
 P.O. Box 130  
 Arvada, CO 80001

**LOCATION NOTICE FOR LODE MINING CLAIM**

NOTICE IS HEREBY GIVEN that the X- 30 Lode mining claim has been located by Zenolith (USA) LLC, whose current mailing address is P.O. Box 130, Arvada, CO 80001. The general course of this claim is North and South and is approximately 600 feet in width and 1500 feet in length and contains approximately 20.66 acres. This claim runs from the location monument on which the location notice is posted approximately 5 feet in a South direction to the South end line and 1495 feet in a North direction to the North end line and 300 feet on each side of the center line of the claim. This claim is marked by six monuments, one at each corner and one at the center of each end line of the claim. The location monument on which this notice is posted is situated within Section 9, Township 16 North, Range 13 West, Gila and Salt River Baseline and Meridian, Mohave County, Arizona, and this claim occupies the following quarter section(s), sections, Township and Range:

Quarter	Section	Township	Range	Meridian
NE	9	16 N	13 W	Gila and Salt River
		16 N	13 W	Gila and Salt River
		16 N	13 W	Gila and Salt River
		16 N	13 W	Gila and Salt River

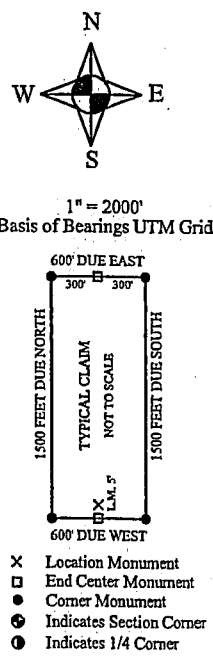
The North West corner of this claim is approximately 2400 feet West and 0 feet South of the NE corner of Section 9, Township 16 North, Range 13 West, Gila and Salt River Baseline and Meridian.

DATED AND POSTED on the ground this 25 day of January, 2019

BY: Dave Rowe  
 Dave Rowe, agent:

RECEIVED  
 MAR 22 2 42 PM  
 PHOENIX, ARIZONA  
 AZ STATE OFFICE

AMC453983



The above map depicts the X- 30 Lode mining claim, which is located in Section(s) 9, Township 16 North, Range 13 West, Gila and Salt River Baseline and Meridian, Mohave County, Arizona. The claim corners, end centers and Location monuments are marked by 2 inch by 2 inch by 5 foot wooden post with aluminum tags. The bearings and distances between claims and tie point are depicted on the map.



Filed at the request of and return to:  
 Zenolith (USA) LLC  
 P.O. Box 130  
 Arvada, CO 80001

**LOCATION NOTICE FOR LODE MINING CLAIM**

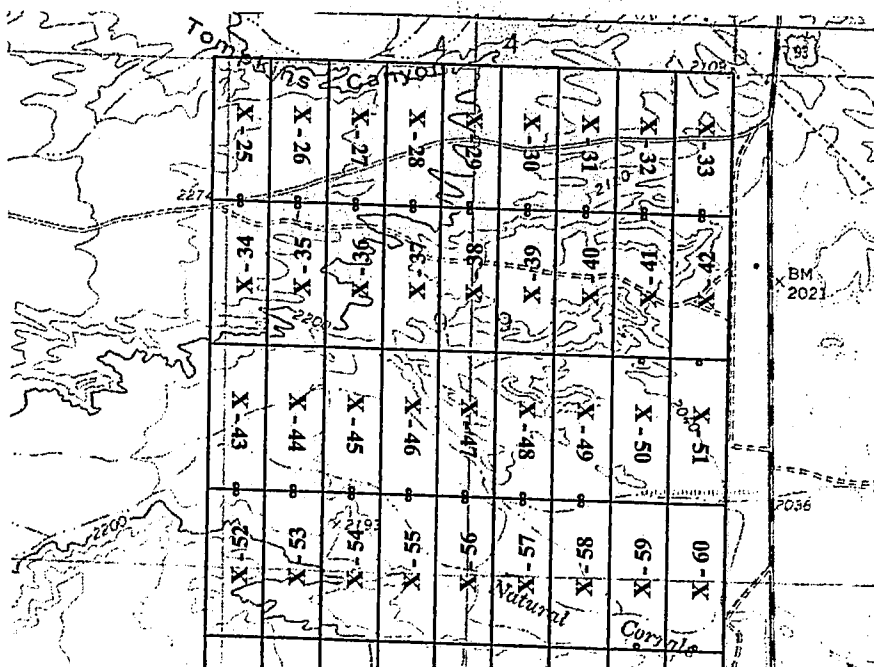
NOTICE IS HEREBY GIVEN that the X- 31 Lode mining claim has been located by Zenolith (USA) LLC, whose current mailing address is P.O. Box 130, Arvada, CO 80001. The general course of this claim is North and South and is approximately 600 feet in width and 1500 feet in length and contains approximately 20.66 acres. This claim runs from the location monument on which the location notice is posted approximately 5 feet in a South direction to the South end line and 1495 feet in a North direction to the North end line and 300 feet on each side of the center line of the claim. This claim is marked by six monuments, one at each corner and one at the center of each end line of the claim. The location monument on which this notice is posted is situated within Section 9, Township 16 North, Range 13 West, Gila and Salt River Baseline and Meridian, Mohave County, Arizona, and this claim occupies the following quarter section(s), sections, Township and Range:

Quarter	Section	Township	Range	Meridian
NE	9	16 N	13 W	Gila and Salt River
		16 N	13 W	Gila and Salt River
		16 N	13 W	Gila and Salt River
		16 N	13 W	Gila and Salt River

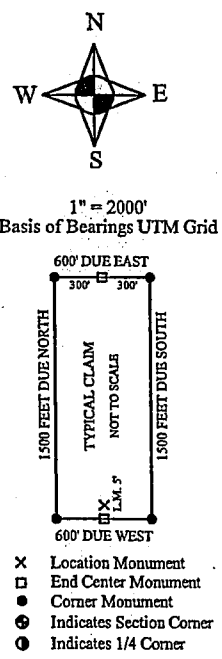
The North West corner of this claim is approximately 1800 feet West and 0 feet South of the NE corner of Section 9, Township 16 North, Range 13 West, Gila and Salt River Baseline and Meridian.

DATED AND POSTED on the ground this 25 day of January, 2019

BY: Dave Rowe  
 Dave Rowe, agent:



RECEIVER GENERAL  
 BLM A7 STATE OFFICE  
 2019 MAR 22 PM 2:42  
 PHOENIX ARIZONA



AH453984

The above map depicts the X- 31 Lode mining claim, which is located in Section(s) 9, Township 16 North, Range 13 West, Gila and Salt River Baseline and Meridian, Mohave County, Arizona. The claim corners, end centers and Location monuments are marked by 2 inch by 2 inch by 5 foot wooden post with aluminum tags. The bearings and distances between claims and tie point are depicted on the map.

Filed at the request of and return to:  
 Zenolith (USA) LLC  
 P.O. Box 130  
 Arvada, CO 80001

**LOCATION NOTICE FOR LODE MINING CLAIM**

NOTICE IS HEREBY GIVEN that the X- 32 Lode mining claim has been located by: Zenolith (USA) LLC, whose current mailing address is P.O. Box 130, Arvada, CO 80001. The general course of this claim is North and South and is approximately 600 feet in width and 1500 feet in length and contains approximately 20.66 acres. This claim runs from the location monument on which the location notice is posted approximately 5 feet in a South direction to the South end line and 1495 feet in a North direction to the North end line and 300 feet on each side of the center line of the claim. This claim is marked by six monuments, one at each corner and one at the center of each end line of the claim. The location monument on which this notice is posted is situated within Section 9, Township 16 North, Range 13 West, Gila and Salt River Baseline and Meridian, Mohave County, Arizona, and this claim occupies the following quarter section(s), sections, Township and Range:

RECEIVED  
 BLM AZ DISTRICT OFFICE  
 2019 MAR 22 P 2:42  
 PHOENIX, ARIZONA

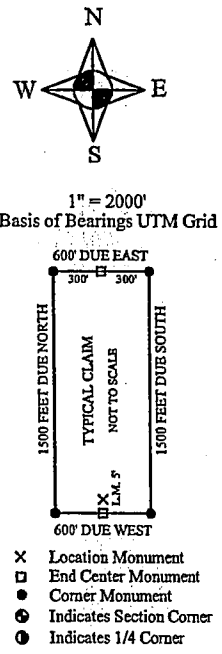
Quarter	Section	Township	Range	Meridian
NE	9	16 N	13 W	Gila and Salt River
		16 N	13 W	Gila and Salt River
		16 N	13 W	Gila and Salt River
		16 N	13 W	Gila and Salt River

The North West corner of this claim is approximately 1200 feet West and 0 feet South of the NE corner of Section 9, Township 16 North, Range 13 West, Gila and Salt River Baseline and Meridian.

DATED AND POSTED on the ground this 25 day of January, 2019

BY: Dave Rowe  
 Dave Rowe, agent:

AMC453985



The above map depicts the X- 32 Lode mining claim, which is located in Section(s) 9, Township 16 North, Range 13 West, Gila and Salt River Baseline and Meridian, Mohave County, Arizona. The claim corners, end centers and Location monuments are marked by 2 inch by 2 inch by 5 foot wooden post with aluminum tags. The bearings and distances between claims and tie point are depicted on the map.



Filed at the request of and return to:  
 Zenolith (USA) LLC  
 P.O. Box 130  
 Arvada, CO 80001

**LOCATION NOTICE FOR LODE MINING CLAIM**

NOTICE IS HEREBY GIVEN that the X- 33 Lode mining claim has been located by Zenolith (USA) LLC, whose current mailing address is P.O. Box 130, Arvada, CO 80001. The general course of this claim is North and South and is approximately 600 feet in width and 1500 feet in length and contains approximately 20.66 acres. This claim runs from the location monument on which the location notice is posted approximately 5 feet in a South direction to the South end line and 1495 feet in a North direction to the North end line and 300 feet on each side of the center line of the claim. This claim is marked by six monuments, one at each corner and one at the center of each end line of the claim. The location monument on which this notice is posted is situated within Section 9, Township 16 North, Range 13 West, Gila and Salt River Baseline and Meridian, Mohave County, Arizona, and this claim occupies the following quarter section(s), sections, Township and Range:

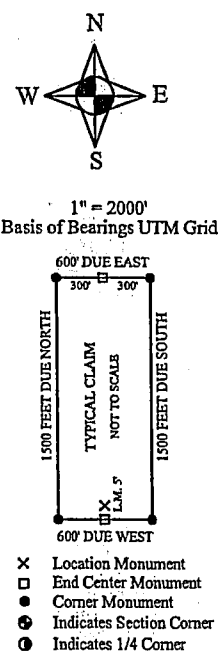
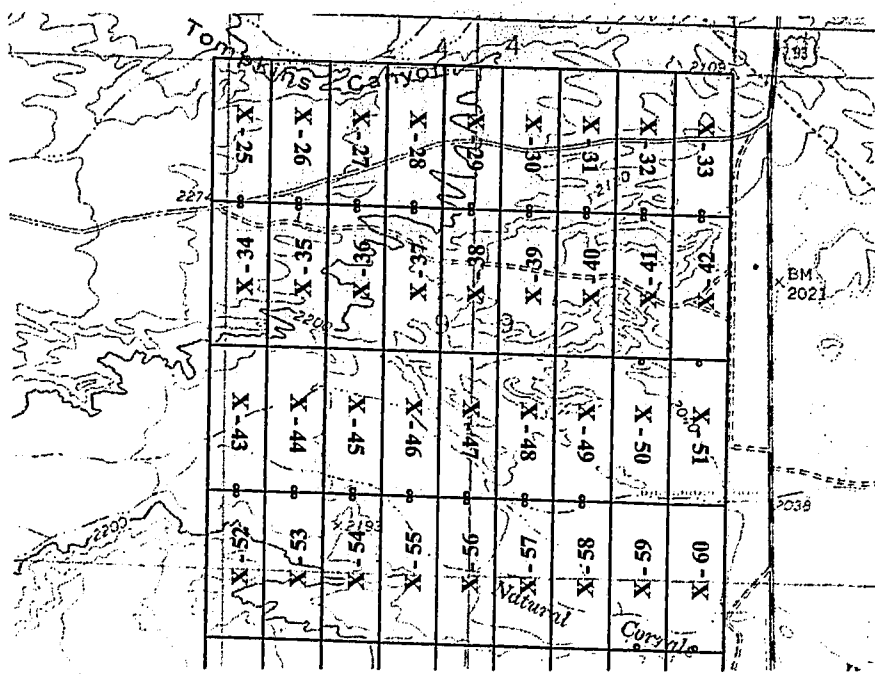
RECEIVED  
 MAR 22 P 2:42  
 ARIZONA STATE OFFICE  
 PHOENIX, ARIZONA

Quarter	Section	Township	Range	Meridian
NE	9	16 N	13 W	Gila and Salt River
		16 N	13 W	Gila and Salt River
		16 N	13 W	Gila and Salt River
		16 N	13 W	Gila and Salt River

The North West corner of this claim is approximately 600 feet West and 0 feet South of the NE corner of Section 9, Township 16 North, Range 13 West, Gila and Salt River Baseline and Meridian.

DATED AND POSTED on the ground this 25 day of January, 2019

BY: Dave Rowe  
 Dave Rowe, agent:



AMC453986

The above map depicts the X- 33 Lode mining claim, which is located in Section(s) 9, Township 16 North, Range 13 West, Gila and Salt River Baseline and Meridian, Mohave County, Arizona. The claim corners, end centers and Location monuments are marked by 2 inch by 2 inch by 5 foot wooden post with aluminum tags. The bearings and distances between claims and tie point are depicted on the map.

Filed at the request of and return to:  
 Zenolith (USA) LLC  
 P.O. Box 130  
 Arvada, CO 80001

**LOCATION NOTICE FOR LODE MINING CLAIM**

NOTICE IS HEREBY GIVEN that the X- 34 Lode mining claim has been located by Zenolith (USA) LLC, whose current mailing address is P.O. Box 130, Arvada, CO 80001. The general course of this claim is North and South and is approximately 600 feet in width and 1500 feet in length and contains approximately 20.66 acres. This claim runs from the location monument on which the location notice is posted approximately 1495 feet in a South direction to the South end line and 5 feet in a North direction to the North end line and 300 feet on each side of the center line of the claim. This claim is marked by six monuments, one at each corner and one at the center of each end line of the claim. The location monument on which this notice is posted is situated within Section 9, Township 16 North, Range 13 West, Gila and Salt River Baseline and Meridian, Mohave County, Arizona, and this claim occupies the following quarter section(s), sections, Township and Range:

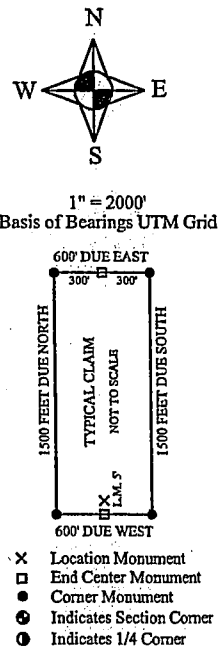
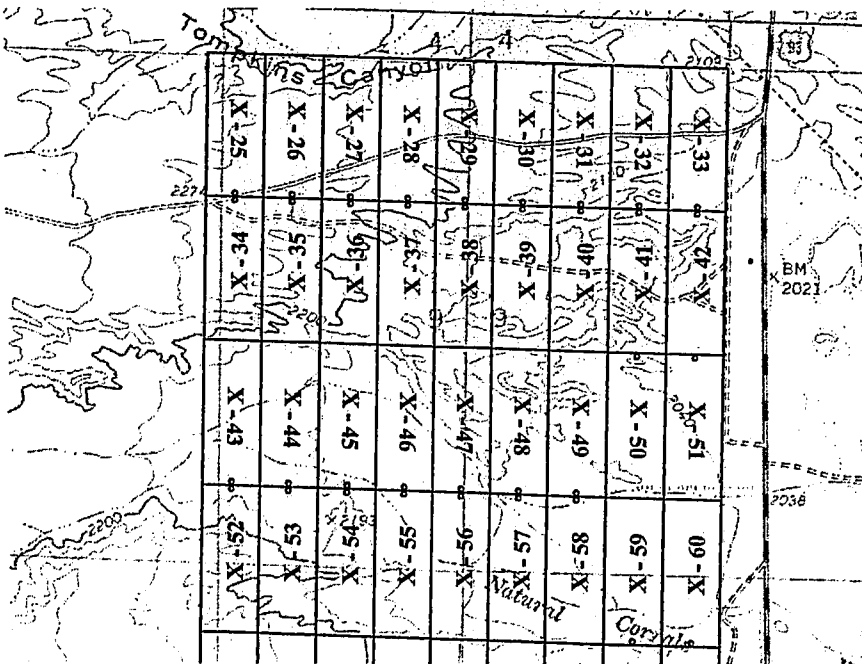
RECEIVED  
 MAR 22 P 2:42  
 ARIZONA STATE OFFICE  
 PHOENIX, ARIZONA

Quarter	Section	Township	Range	Meridian
NE	8	16 N	13 W	Gila and Salt River
SE	8	16 N	13 W	Gila and Salt River
NW	9	16 N	13 W	Gila and Salt River
SW	9	16 N	13 W	Gila and Salt River

The North West corner of this claim is approximately 5400 feet West and 1500 feet South of the NE corner of Section 9, Township 16 North, Range 13 West, Gila and Salt River Baseline and Meridian.

DATED AND POSTED on the ground this 25 day of January, 2019

BY: Dave Rowe  
 Dave Rowe, agent:



ANC453987

The above map depicts the X- 34 Lode mining claim, which is located in Section(s) 8 & 9, Township 16 North, Range 13 West, Gila and Salt River Baseline and Meridian, Mohave County, Arizona. The claim corners, end centers and Location monuments are marked by 2 inch by 2 inch by 5 foot wooden post with aluminum tags. The bearings and distances between claims and tie point are depicted on the map.



Filed at the request of and return to:  
 Zenolith (USA) LLC  
 P.O. Box 130  
 Arvada, CO 80001

**LOCATION NOTICE FOR LODE MINING CLAIM**

NOTICE IS HEREBY GIVEN that the X- 35 Lode mining claim has been located by Zenolith (USA) LLC, whose current mailing address is P.O. Box 130, Arvada, CO 80001. The general course of this claim is North and South and is approximately 600 feet in width and 1500 feet in length and contains approximately 20.66 acres. This claim runs from the location monument on which the location notice is posted approximately 1495 feet in a South direction to the South end line and 5 feet in a North direction to the North end line and 300 feet on each side of the center line of the claim. This claim is marked by six monuments, one at each corner and one at the center of each end line of the claim. The location monument on which this notice is posted is situated within Section 9, Township 16 North, Range 13 West, Gila and Salt River Baseline and Meridian, Mohave County, Arizona, and this claim occupies the following quarter section(s), sections, Township and Range:

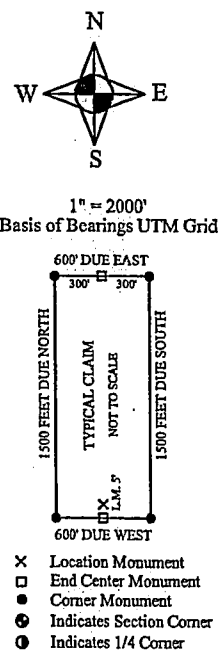
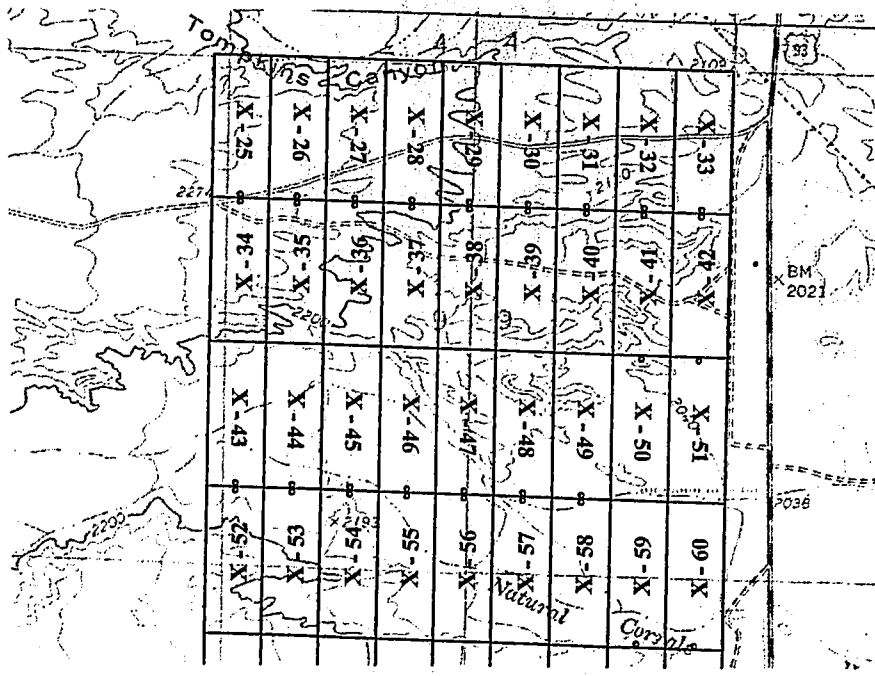
Quarter	Section	Township	Range	Meridian
NW	9	16 N	13 W	Gila and Salt River
SW	9	16 N	13 W	Gila and Salt River
		16 N	13 W	Gila and Salt River
		16 N	13 W	Gila and Salt River

RECEIVED  
 MAR 22 P 2:42  
 PHOENIX ARIZONA  
 COUNTY CLERK'S OFFICE

The North West corner of this claim is approximately 4800 feet West and 1500 feet South of the NE corner of Section 9, Township 16 North, Range 13 West, Gila and Salt River Baseline and Meridian.

DATED AND POSTED on the ground this 25 day of January, 2019

BY: Dave Rowe  
 Dave Rowe, agent:



AMC453988

The above map depicts the X- 35 Lode mining claim, which is located in Section(s) 9 Township 16 North, Range 13 West, Gila and Salt River Baseline and Meridian, Mohave County, Arizona. The claim corners, end centers and Location monuments are marked by 2 inch by 2 inch by 5 foot wooden post with aluminum tags. The bearings and distances between claims and tie point are depicted on the map.

Filed at the request of and return to:  
 Zenolith (USA) LLC  
 P.O. Box 130  
 Arvada, CO 80001

**LOCATION NOTICE FOR LODE MINING CLAIM**

NOTICE IS HEREBY GIVEN that the X- 36 Lode mining claim has been located by Zenolith (USA) LLC, whose current mailing address is P.O. Box 130, Arvada, CO 80001. The general course of this claim is North and South and is approximately 600 feet in width and 1500 feet in length and contains approximately 20.66 acres. This claim runs from the location monument on which the location notice is posted approximately 1495 feet in a South direction to the South end line and 5 feet in a North direction to the North end line and 300 feet on each side of the center line of the claim. This claim is marked by six monuments, one at each corner and one at the center of each end line of the claim. The location monument on which this notice is posted is situated within Section 9, Township 16 North, Range 13 West, Gila and Salt River Baseline and Meridian, Mohave County, Arizona, and this claim occupies the following quarter section(s), sections, Township and Range:

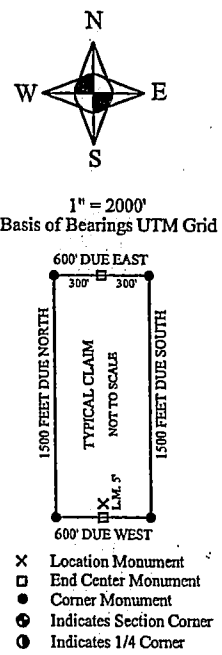
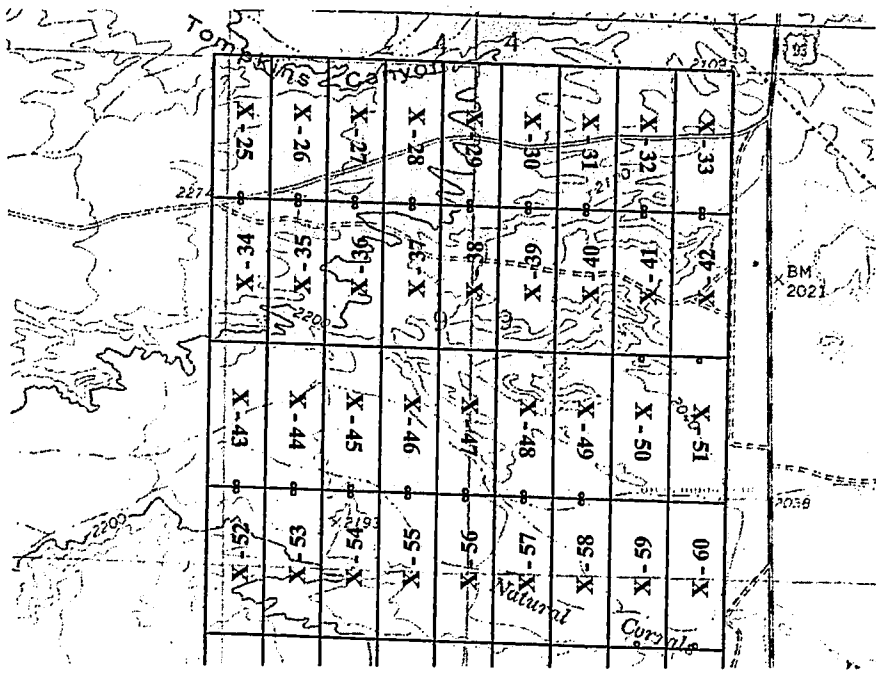
RECEIVED  
 STATE OFFICE  
 MAR 22 P 2:42  
 PHOENIX, ARIZONA

Quarter	Section	Township	Range	Meridian
NW	9	16 N	13 W	Gila and Salt River
SW	9	16 N	13 W	Gila and Salt River
		16 N	13 W	Gila and Salt River
		16 N	13 W	Gila and Salt River

The North West corner of this claim is approximately 4200 feet West and 1500 feet South of the NE corner of Section 9, Township 16 North, Range 13 West, Gila and Salt River Baseline and Meridian.

DATED AND POSTED on the ground this 25 day of January, 2019

BY: Dave Rowe  
 Dave Rowe, agent:



AMC453989

The above map depicts the X- 36 Lode mining claim, which is located in Section(s) 9 Township 16 North, Range 13 West, Gila and Salt River Baseline and Meridian, Mohave County, Arizona. The claim corners, end centers and Location monuments are marked by 2 inch by 2 inch by 5 foot wooden post with aluminum tags. The bearings and distances between claims and tie point are depicted on the map.



Filed at the request of and return to:  
 Zenolith (USA) LLC  
 P.O. Box 130  
 Arvada, CO 80001

**LOCATION NOTICE FOR LODE MINING CLAIM**

NOTICE IS HEREBY GIVEN that the X- 37 Lode mining claim has been located by Zenolith (USA) LLC, whose current mailing address is P.O. Box 130, Arvada, CO 80001. The general course of this claim is North and South and is approximately 600 feet in width and 1500 feet in length and contains approximately 20.66 acres. This claim runs from the location monument on which the location notice is posted approximately 1495 feet in a South direction to the South end line and 5 feet in a North direction to the North end line and 300 feet on each side of the center line of the claim. This claim is marked by six monuments, one at each corner and one at the center of each end line of the claim. The location monument on which this notice is posted is situated within Section 9, Township 16 North, Range 13 West, Gila and Salt River Baseline and Meridian, Mohave County, Arizona, and this claim occupies the following quarter section(s), sections, Township and Range:

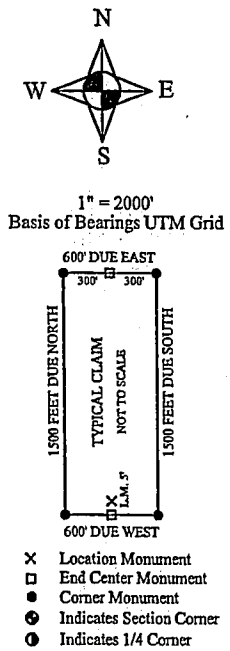
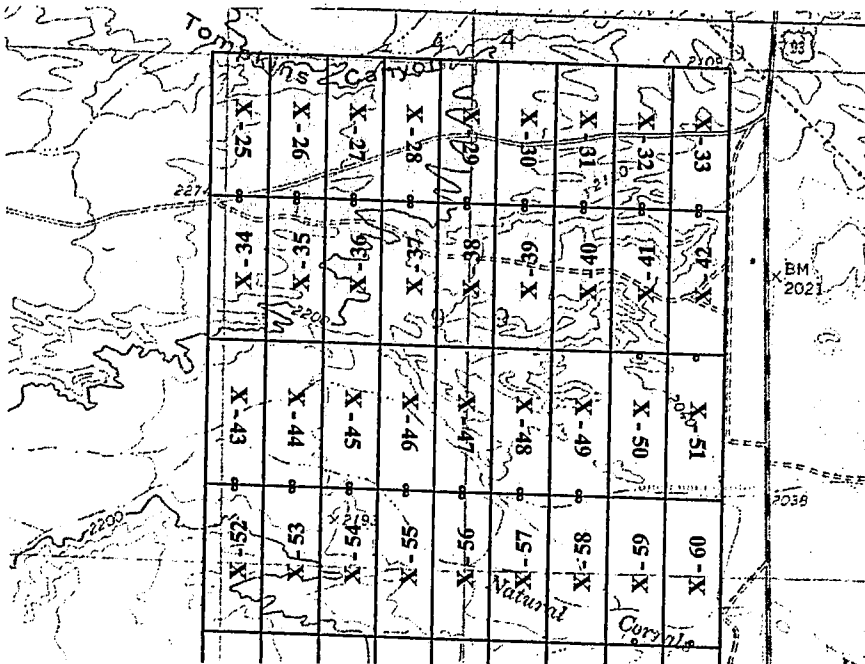
RECEIVED  
 PHOENIX ARIZONA  
 2019 MAR 22 P 2:42  
 GILA AND SALT RIVER COUNTY CLERK

Quarter	Section	Township	Range	Meridian
NW	9	16 N	13 W	Gila and Salt River
SW	9	16 N	13 W	Gila and Salt River
		16 N	13 W	Gila and Salt River
		16 N	13 W	Gila and Salt River

The North West corner of this claim is approximately 3600 feet West and 1500 feet South of the NE corner of Section 9, Township 16 North, Range 13 West, Gila and Salt River Baseline and Meridian.

DATED AND POSTED on the ground this 25 day of January, 2019

BY: Dave Rowe  
 Dave Rowe, agent:



AMC453990

The above map depicts the X- 37 Lode mining claim, which is located in Section(s) 9 Township 16 North, Range 13 West, Gila and Salt River Baseline and Meridian, Mohave County, Arizona. The claim corners, end centers and Location monuments are marked by 2 inch by 2 inch by 5 foot wooden post with aluminum tags. The bearings and distances between claims and tie point are depicted on the map.

Filed at the request of and return to:  
 Zenolith (USA) LLC  
 P.O. Box 130  
 Arvada, CO 80001

**LOCATION NOTICE FOR LODE MINING CLAIM**

NOTICE IS HEREBY GIVEN that the X- 38 Lode mining claim has been located by Zenolith (USA) LLC, whose current mailing address is P.O. Box 130, Arvada, CO 80001. The general course of this claim is North and South and is approximately 600 feet in width and 1500 feet in length and contains approximately 20.66 acres. This claim runs from the location monument on which the location notice is posted approximately 1495 feet in a South direction to the South end line and 5 feet in a North direction to the North end line and 300 feet on each side of the center line of the claim. This claim is marked by six monuments, one at each corner and one at the center of each end line of the claim. The location monument on which this notice is posted is situated within Section 9, Township 16 North, Range 13 West, Gila and Salt River Baseline and Meridian, Mohave County, Arizona, and this claim occupies the following quarter section(s), sections, Township and Range:

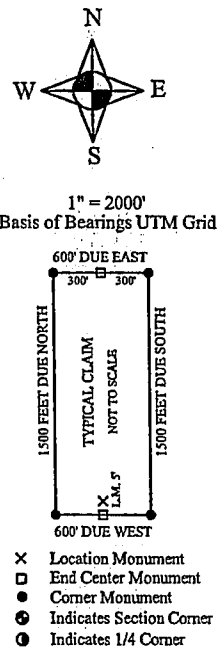
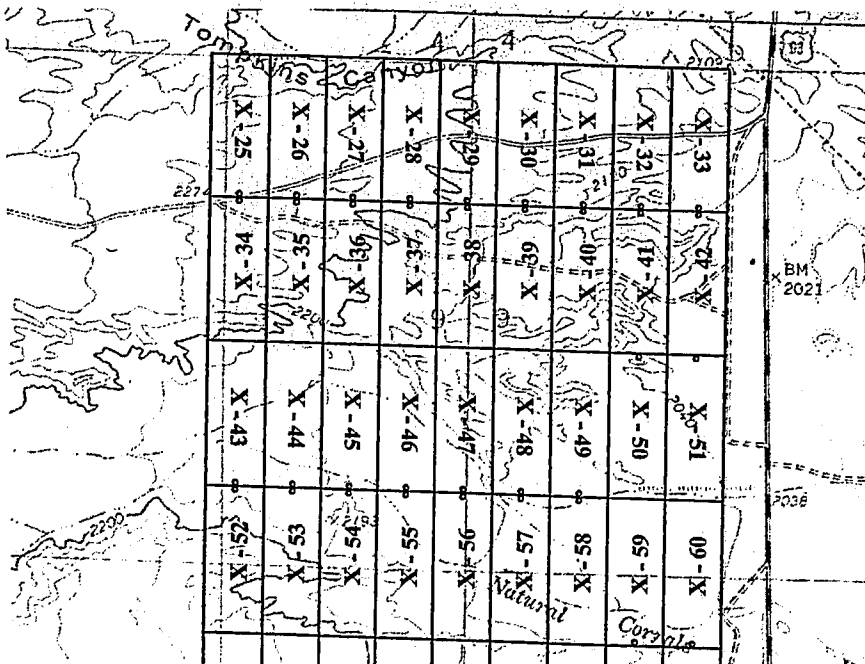
RECEIVED  
 ARIZONA  
 MAR 22 P 2:42  
 HIOENIX

Quarter	Section	Township	Range	Meridian
NE	9	16 N	13 W	Gila and Salt River
NW	9	16 N	13 W	Gila and Salt River
SW	9	16 N	13 W	Gila and Salt River
SE	9	16 N	13 W	Gila and Salt River

The North West corner of this claim is approximately 3000 feet West and 1500 feet South of the NE corner of Section 9, Township 16 North, Range 13 West, Gila and Salt River Baseline and Meridian.

DATED AND POSTED on the ground this 25 day of January, 2019

BY: Dave Rowe  
 Dave Rowe, agent:



AMC453991

The above map depicts the X- 38 Lode mining claim, which is located in Section(s) 9, Township 16 North, Range 13 West, Gila and Salt River Baseline and Meridian, Mohave County, Arizona. The claim corners, end centers and Location monuments are marked by 2 inch by 2 inch by 5 foot wooden post with aluminum tags. The bearings and distances between claims and tie point are depicted on the map.



Filed at the request of and return to:  
 Zenolith (USA) LLC  
 P.O. Box 130  
 Arvada, CO 80001

**LOCATION NOTICE FOR LODE MINING CLAIM**

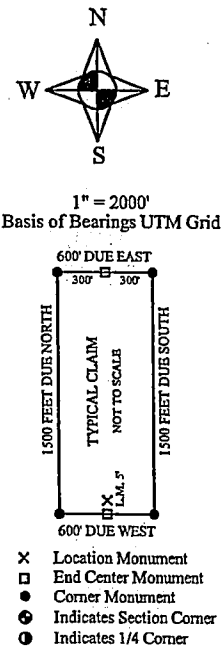
NOTICE IS HEREBY GIVEN that the X- 39 Lode mining claim has been located by Zenolith (USA) LLC, whose current mailing address is P.O. Box 130, Arvada, CO 80001. The general course of this claim is North and South and is approximately 600 feet in width and 1500 feet in length and contains approximately 20.66 acres. This claim runs from the location monument on which the location notice is posted approximately 1495 feet in a South direction to the South end line and 5 feet in a North direction to the North end line and 300 feet on each side of the center line of the claim. This claim is marked by six monuments, one at each corner and one at the center of each end line of the claim. The location monument on which this notice is posted is situated within Section 9, Township 16 North, Range 13 West, Gila and Salt River Baseline and Meridian, Mohave County, Arizona, and this claim occupies the following quarter section(s), sections, Township and Range:

Quarter	Section	Township	Range	Meridian
NE	9	16 N	13 W	Gila and Salt River
SE	9	16 N	13 W	Gila and Salt River
		16 N	13 W	Gila and Salt River
		16 N	13 W	Gila and Salt River

The North West corner of this claim is approximately 2400 feet West and 1500 feet South of the NE corner of Section 9, Township 16 North, Range 13 West, Gila and Salt River Baseline and Meridian.

DATED AND POSTED on the ground this 25 day of January, 2019

BY: Dave Rowe  
 Dave Rowe, agent:



AMC453992

The above map depicts the X- 39 Lode mining claim, which is located in Section(s) 9, Township 16 North, Range 13 West, Gila and Salt River Baseline and Meridian, Mohave County, Arizona. The claim corners, end centers and Location monuments are marked by 2 inch by 2 inch by 5 foot wooden post with aluminum tags. The bearings and distances between claims and tie point are depicted on the map.

Filed at the request of and return to:  
 Zenolith (USA) LLC  
 P.O. Box 130  
 Arvada, CO 80001

**LOCATION NOTICE FOR LODE MINING CLAIM**

NOTICE IS HEREBY GIVEN that the X- 40 Lode mining claim has been located by Zenolith (USA) LLC, whose current mailing address is P.O. Box 130, Arvada, CO 80001. The general course of this claim is North and South and is approximately 600 feet in width and 1500 feet in length and contains approximately 20.66 acres. This claim runs from the location monument on which the location notice is posted approximately 1495 feet in a South direction to the South end line and 5 feet in a North direction to the North end line and 300 feet on each side of the center line of the claim. This claim is marked by six monuments, one at each corner and one at the center of each end line of the claim. The location monument on which this notice is posted is situated within Section 9, Township 16 North, Range 13 West, Gila and Salt River Baseline and Meridian, Mohave County, Arizona, and this claim occupies the following quarter section(s), sections, Township and Range:

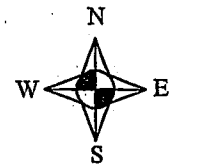
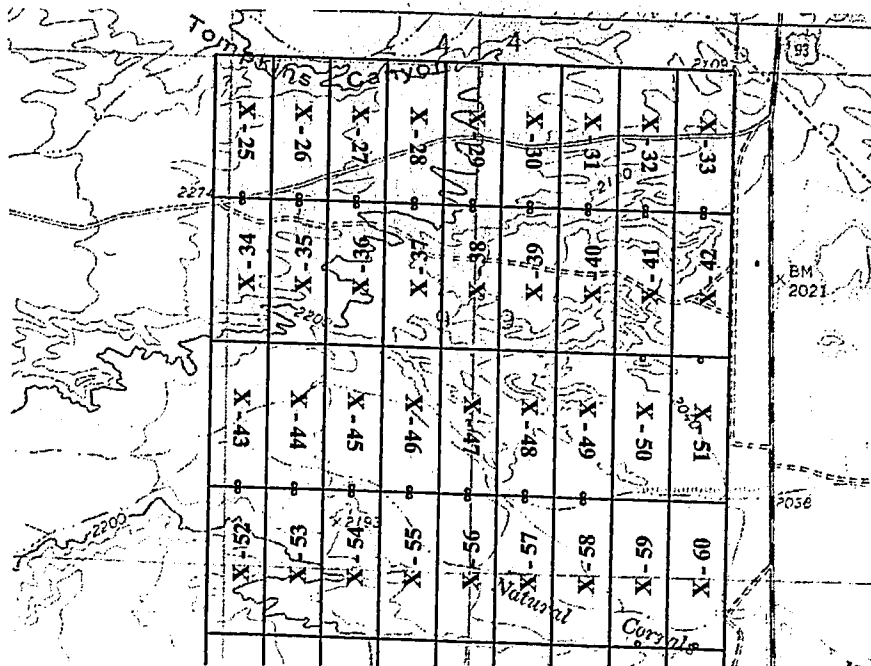
Quarter	Section	Township	Range	Meridian
NE	9	16 N	13 W	Gila and Salt River
SE	9	16 N	13 W	Gila and Salt River
		16 N	13 W	Gila and Salt River
		16 N	13 W	Gila and Salt River

RECEIVED  
 MAR 22 10 21 AM '19  
 ARIZONA STATE OFFICE


The North West corner of this claim is approximately 1800 feet West and 1500 feet South of the NE corner of Section 9, Township 16 North, Range 13 West, Gila and Salt River Baseline and Meridian.

DATED AND POSTED on the ground this 25 day of January, 2019

BY: Dave Rowe  
 Dave Rowe, agent:



1" = 2000'  
 Basis of Bearings UTM Grid



- X Location Monument
- End Center Monument
- Corner Monument
- Indicates Section Corner
- Indicates 1/4 Corner

AMC453993

The above map depicts the X- 40 Lode mining claim, which is located in Section(s) 9, Township 16 North, Range 13 West, Gila and Salt River Baseline and Meridian, Mohave County, Arizona. The claim corners, end centers and Location monuments are marked by 2 inch by 2 inch by 5 foot wooden post with aluminum tags. The bearings and distances between claims and tie point are depicted on the map.



Filed at the request of and return to:  
 Zenolith (USA) LLC  
 P.O. Box 130  
 Arvada, CO 80001

**LOCATION NOTICE FOR LODE MINING CLAIM**

NOTICE IS HEREBY GIVEN that the X- 41 Lode mining claim has been located by Zenolith (USA) LLC whose current mailing address is P.O. Box 130, Arvada, CO 80001. The general course of this claim is North and South and is approximately 600 feet in width and 1500 feet in length and contains approximately 20.66 acres. This claim runs from the location monument on which the location notice is posted approximately 1495 feet in a South direction to the South end line and 5 feet in a North direction to the North end line and 300 feet on each side of the center line of the claim. This claim is marked by six monuments, one at each corner and one at the center of each end line of the claim. The location monument on which this notice is posted is situated within Section 9, Township 16 North, Range 13 West, Gila and Salt River Baseline and Meridian, Mohave County, Arizona, and this claim occupies the following quarter section(s), sections, Township and Range:

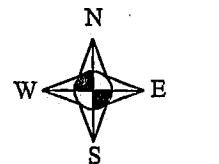
Quarter	Section	Township	Range	Meridian
NE	9	16 N	13 W	Gila and Salt River
SE	9	16 N	13 W	Gila and Salt River
		16 N	13 W	Gila and Salt River
		16 N	13 W	Gila and Salt River

RECEIVED  
 BLM AZ STATE OFFICE  
 2019 MAR 22 PM 4:3  
 PHOENIX, ARIZONA


The North West corner of this claim is approximately 1200 feet West and 1500 feet South of the NE corner of Section 9, Township 16 North, Range 13 West, Gila and Salt River Baseline and Meridian.

DATED AND POSTED on the ground this 25 day of January, 2019

BY: Dave Rowe  
 Dave Rowe, agent:



1" = 2000'  
 Basis of Bearings UTM Grid



- X Location Monument
- End Center Monument
- Corner Monument
- Indicates Section Corner
- Indicates 1/4 Corner

AMC453994

The above map depicts the X- 41 Lode mining claim, which is located in Section(s) 9 Township 16 North, Range 13 West, Gila and Salt River Baseline and Meridian, Mohave County, Arizona. The claim corners, end centers and Location monuments are marked by 2 inch by 2 inch by 5 foot wooden post with aluminum tags. The bearings and distances between claims and tie point are depicted on the map.

Filed at the request of and return to:  
 Zenolith (USA) LLC  
 P.O. Box 130  
 Arvada, CO 80001

**LOCATION NOTICE FOR LODE MINING CLAIM**

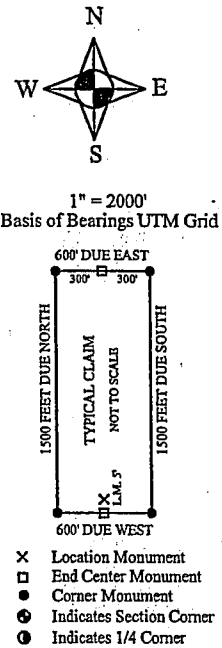
NOTICE IS HEREBY GIVEN that the X- 42 Lode mining claim has been located by Zenolith (USA) LLC, whose current mailing address is P.O. Box 130, Arvada, CO 80001. The general course of this claim is North and South and is approximately 600 feet in width and 1500 feet in length and contains approximately 20.66 acres. This claim runs from the location monument on which the location notice is posted approximately 1495 feet in a South direction to the South end line and 5 feet in a North direction to the North end line and 300 feet on each side of the center line of the claim. This claim is marked by six monuments, one at each corner and one at the center of each end line of the claim. The location monument on which this notice is posted is situated within Section 9, Township 16 North, Range 13 West, Gila and Salt River Baseline and Meridian, Mohave County, Arizona, and this claim occupies the following quarter section(s), sections, Township and Range:

Quarter	Section	Township	Range	Meridian
NE	9	16 N	13 W	Gila and Salt River
SE	9	16 N	13 W	Gila and Salt River
		16 N	13 W	Gila and Salt River
		16 N	13 W	Gila and Salt River

The North West corner of this claim is approximately 600 feet West and 1500 feet South of the NE corner of Section 9, Township 16 North, Range 13 West, Gila and Salt River Baseline and Meridian.

DATED AND POSTED on the ground this 25 day of January, 2019

BY: Dave Rowe  
 Dave Rowe, agent:



The above map depicts the X- 42 Lode mining claim, which is located in Section(s) 9, Township 16 North, Range 13 West, Gila and Salt River Baseline and Meridian, Mohave County, Arizona. The claim corners, end centers and Location monuments are marked by 2 inch by 2 inch by 5 foot wooden post with aluminum tags. The bearings and distances between claims and tie point are depicted on the map.

RECEIVED  
 MAR 22 P 2:45  
 PHOENIX, ARIZONA

AMC453995



Filed at the request of and return to:  
 Zenolith (USA) LLC  
 P.O. Box 130  
 Arvada, CO 80001

**LOCATION NOTICE FOR LODE MINING CLAIM**

NOTICE IS HEREBY GIVEN that the X- 43 Lode mining claim has been located by Zenolith (USA) LLC whose current mailing address is P.O. Box 130, Arvada, CO 80001. The general course of this claim is North and South and is approximately 600 feet in width and 1500 feet in length and contains approximately 20.66 acres. This claim runs from the location monument on which the location notice is posted approximately 5 feet in a South direction to the South end line and 1495 feet in a North direction to the North end line and 300 feet on each side of the center line of the claim. This claim is marked by six monuments, one at each corner and one at the center of each end line of the claim. The location monument on which this notice is posted is situated within Section 9, Township 16 North, Range 13 West, Gila and Salt River Baseline and Meridian, Mohave County, Arizona, and this claim occupies the following quarter section(s), sections, Township and Range:

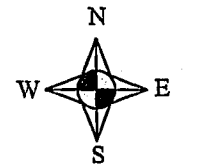
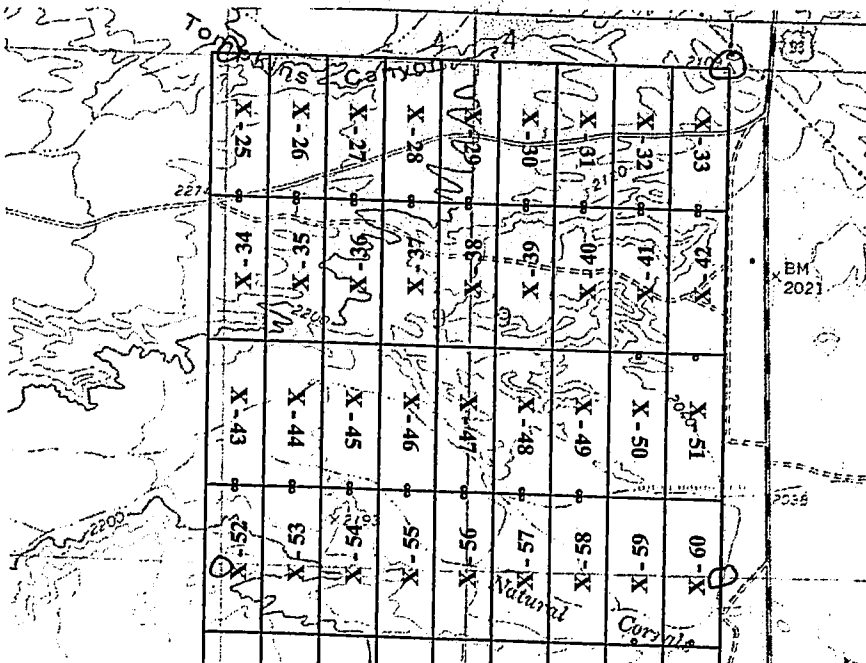
Quarter	Section	Township	Range	Meridian
SE	8	16 N	13 W	Gila and Salt River
SW	9	16 N	13 W	Gila and Salt River
		16 N	13 W	Gila and Salt River
		16 N	13 W	Gila and Salt River

RECEIVED  
 CLERK OF THE  
 STATE OF ARIZONA  
 PHOENIX, ARIZONA  
 2019 MAR 22 PM 2:43


The North West corner of this claim is approximately 5400 feet West and 3000 feet South of the NE corner of Section 9, Township 16 North, Range 13 West, Gila and Salt River Baseline and Meridian.

DATED AND POSTED on the ground this 26 day of January, 2019

BY: Dave Rowe  
 Dave Rowe, agent:



1" = 2000'  
 Basis of Bearings UTM Grid



- X Location Monument
- End Center Monument
- Corner Monument
- Indicates Section Corner
- Indicates 1/4 Corner

AMC453996

The above map depicts the X- 43 Lode mining claim, which is located in Section(s) 8 & 9, Township 16 North, Range 13 West, Gila and Salt River Baseline and Meridian, Mohave County, Arizona. The claim corners, end centers and Location monuments are marked by 2 inch by 2 inch by 5 foot wooden post with aluminum tags. The bearings and distances between claims and tie point are depicted on the map.

Filed at the request of and return to:  
 Zenolith (USA) LLC  
 P.O. Box 130  
 Arvada, CO 80001

**LOCATION NOTICE FOR LODE MINING CLAIM**

NOTICE IS HEREBY GIVEN that the X- 44 Lode mining claim has been located by Zenolith (USA) LLC, whose current mailing address is P.O. Box 130, Arvada, CO 80001. The general course of this claim is North and South and is approximately 600 feet in width and 1500 feet in length and contains approximately 20.66 acres. This claim runs from the location monument on which the location notice is posted approximately 5 feet in a South direction to the South end line and 1495 feet in a North direction to the North end line and 300 feet on each side of the center line of the claim. This claim is marked by six monuments, one at each corner and one at the center of each end line of the claim. The location monument on which this notice is posted is situated within Section 9, Township 16 North, Range 13 West, Gila and Salt River Baseline and Meridian, Mohave County, Arizona, and this claim occupies the following quarter section(s), sections, Township and Range:


RECEIVED  
 MAR 22 P 2:43  
 ARIZONA STATE OFFICE  
 PHOENIX, ARIZONA

Quarter	Section	Township	Range	Meridian
SW	9	16 N	13 W	Gila and Salt River
		16 N	13 W	Gila and Salt River
		16 N	13 W	Gila and Salt River
		16 N	13 W	Gila and Salt River

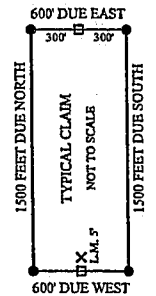
The North West corner of this claim is approximately 4800 feet West and 3000 feet South of the NE corner of Section 9, Township 16 North, Range 13 West, Gila and Salt River Baseline and Meridian.

DATED AND POSTED on the ground this 26 day of January, 2019

BY: Dave Rowe  
 Dave Rowe, agent:



1" = 2000'  
 Basis of Bearings UTM Grid



- X Location Monument
- End Center Monument
- Corner Monument
- Indicates Section Corner
- ⊙ Indicates 1/4 Corner

The above map depicts the X- 44 Lode mining claim, which is located in Section(s) 8 & 9, Township 16 North, Range 13 West, Gila and Salt River Baseline and Meridian, Mohave County, Arizona. The claim corners, end centers and Location monuments are marked by 2 inch by 2 inch by 5 foot wooden post with aluminum tags. The bearings and distances between claims and tie point are depicted on the map.

AMC453997



Filed at the request of and return to:  
 Zenolith (USA) LLC  
 P.O. Box 130  
 Arvada, CO 80001

**LOCATION NOTICE FOR LODE MINING CLAIM**

NOTICE IS HEREBY GIVEN that the X- 45 Lode mining claim has been located by Zenolith (USA) LLC whose current mailing address is P.O. Box 130, Arvada, CO 80001. The general course of this claim is North and South and is approximately 600 feet in width and 1500 feet in length and contains approximately 20.66 acres. This claim runs from the location monument on which the location notice is posted approximately 5 feet in a South direction to the South end line and 1495 feet in a North direction to the North end line and 300 feet on each side of the center line of the claim. This claim is marked by six monuments, one at each corner and one at the center of each end line of the claim. The location monument on which this notice is posted is situated within Section 9, Township 16 North, Range 13 West, Gila and Salt River Baseline and Meridian, Mohave County, Arizona, and this claim occupies the following quarter section(s), sections, Township and Range:

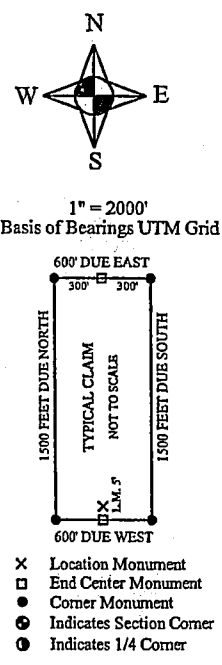
RECEIVED  
 CLERK OF STATE OFFICE  
 2019 MAR 22 P 2:55  
 HOEN ARIZONA

Quarter	Section	Township	Range	Meridian
SW	9	16 N	13 W	Gila and Salt River
		16 N	13 W	Gila and Salt River
		16 N	13 W	Gila and Salt River
		16 N	13 W	Gila and Salt River

The North West corner of this claim is approximately 4200 feet West and 3000 feet South of the NE corner of Section 9, Township 16 North, Range 13 West, Gila and Salt River Baseline and Meridian.

DATED AND POSTED on the ground this 26 day of January, 2019

BY: Dave Rowe  
 Dave Rowe, agent:



AMC453998

The above map depicts the X- 45 Lode mining claim, which is located in Section(s) 9 Township 16 North, Range 13 West, Gila and Salt River Baseline and Meridian, Mohave County, Arizona. The claim corners, end centers and Location monuments are marked by 2 inch by 2 inch by 5 foot wooden post with aluminum tags. The bearings and distances between claims and tie point are depicted on the map.

Filed at the request of and return to:  
 Zenolith (USA) LLC  
 P.O. Box 130  
 Arvada, CO 80001

**LOCATION NOTICE FOR LODE MINING CLAIM**

NOTICE IS HEREBY GIVEN that the X- 46 Lode mining claim has been located by Zenolith (USA) LLC whose current mailing address is P.O. Box 130, Arvada, CO 80001. The general course of this claim is North and South and is approximately 600 feet in width and 1500 feet in length and contains approximately 20.66 acres. This claim runs from the location monument on which the location notice is posted approximately 5 feet in a South direction to the South end line and 1495 feet in a North direction to the North end line and 300 feet on each side of the center line of the claim. This claim is marked by six monuments, one at each corner and one at the center of each end line of the claim. The location monument on which this notice is posted is situated within Section 9, Township 16 North, Range 13 West, Gila and Salt River Baseline and Meridian, Mohave County, Arizona, and this claim occupies the following quarter section(s), sections, Township and Range:

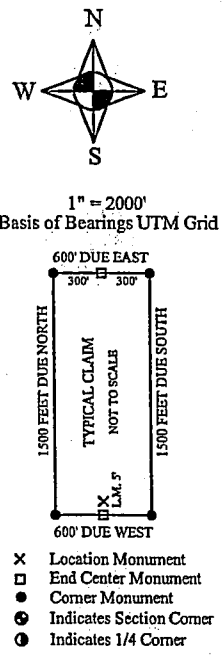
RECEIVED  
 BLM ARIZONA STATE OFFICE  
 2019 MAR 22 P 2:13  
 PHOENIX, ARIZONA

Quarter	Section	Township	Range	Meridian
SW	9	16 N	13 W	Gila and Salt River
		16 N	13 W	Gila and Salt River
		16 N	13 W	Gila and Salt River
		16 N	13 W	Gila and Salt River

The North West corner of this claim is approximately 3600 feet West and 3000 feet South of the NE corner of Section 9, Township 16 North, Range 13 West, Gila and Salt River Baseline and Meridian.

DATED AND POSTED on the ground this 26 day of January, 2019

BY: Dave Rowe  
 Dave Rowe, agent:



AMC 453999

The above map depicts the X- 46 Lode mining claim, which is located in Section(s) 9 Township 16 North, Range 13 West, Gila and Salt River Baseline and Meridian, Mohave County, Arizona. The claim corners, end centers and Location monuments are marked by 2 inch by 2 inch by 5 foot wooden post with aluminum tags. The bearings and distances between claims and tie point are depicted on the map.



Filed at the request of and return to:  
 Zenolith (USA) LLC  
 P.O. Box 130  
 Arvada, CO 80001

**LOCATION NOTICE FOR LODE MINING CLAIM**

NOTICE IS HEREBY GIVEN that the X- 47 Lode mining claim has been located by Zenolith (USA) LLC, whose current mailing address is P.O. Box 130, Arvada, CO 80001. The general course of this claim is North and South and is approximately 600 feet in width and 1500 feet in length and contains approximately 20.66 acres. This claim runs from the location monument on which the location notice is posted approximately 5 feet in a South direction to the South end line and 1495 feet in a North direction to the North end line and 300 feet on each side of the center line of the claim. This claim is marked by six monuments, one at each corner and one at the center of each end line of the claim. The location monument on which this notice is posted is situated within Section 9, Township 16 North, Range 13 West, Gila and Salt River Baseline and Meridian, Mohave County, Arizona, and this claim occupies the following quarter section(s), sections, Township and Range:


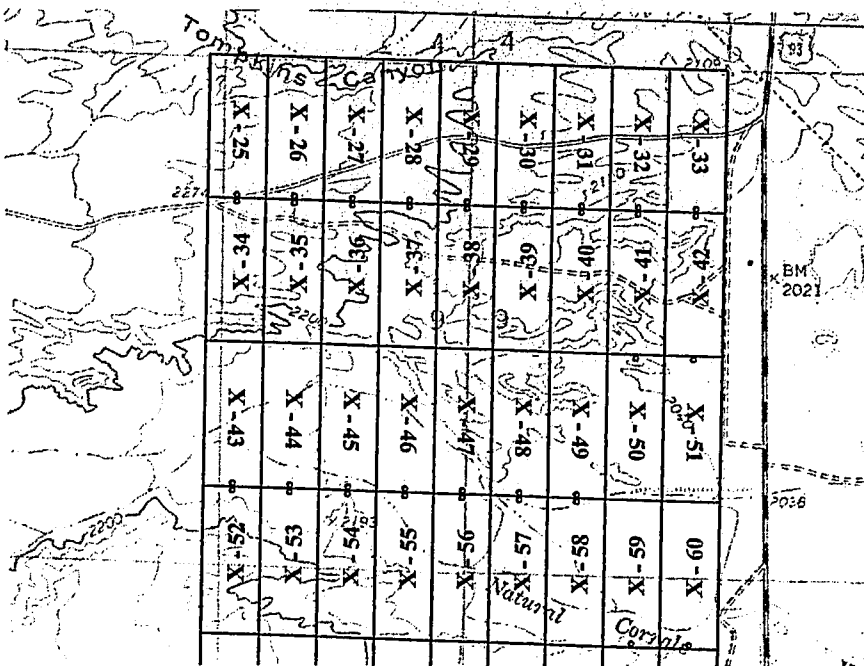
RECEIVED  
 MAR 22 P 2:4  
 PHOENIX, ARIZONA  
 COUNTY CLERK'S OFFICE

Quarter	Section	Township	Range	Meridian
SW	9	16 N	13 W	Gila and Salt River
SE	9	16 N	13 W	Gila and Salt River
		16 N	13 W	Gila and Salt River
		16 N	13 W	Gila and Salt River


The North West corner of this claim is approximately 3000 feet West and 3000 feet South of the NE corner of Section 9, Township 16 North, Range 13 West, Gila and Salt River Baseline and Meridian.

DATED AND POSTED on the ground this 26 day of January, 2019

BY: Dave Rowe  
 Dave Rowe, agent:



1" = 2000'  
 Basis of Bearings UTM Grid



- X Location Monument
- End Center Monument
- Corner Monument
- Indicates Section Corner
- Indicates 1/4 Corner

The above map depicts the X- 47 Lode mining claim, which is located in Section(s) 9, Township 16 North, Range 13 West, Gila and Salt River Baseline and Meridian, Mohave County, Arizona. The claim corners, end centers and Location monuments are marked by 2 inch by 2 inch by 5 foot wooden post with aluminum tags. The bearings and distances between claims and tie point are depicted on the map.

AMC454000

Filed at the request of and return to:  
 Zenolith (USA) LLC  
 P.O. Box 130  
 Arvada, CO 80001

**LOCATION NOTICE FOR LODE MINING CLAIM**

NOTICE IS HEREBY GIVEN that the X- 48 Lode mining claim has been located by Zenolith (USA) LLC, whose current mailing address is P.O. Box 130, Arvada, CO 80001. The general course of this claim is North and South and is approximately 600 feet in width and 1500 feet in length and contains approximately 20.66 acres. This claim runs from the location monument on which the location notice is posted approximately 5 feet in a South direction to the South end line and 1495 feet in a North direction to the North end line and 300 feet on each side of the center line of the claim. This claim is marked by six monuments, one at each corner and one at the center of each end line of the claim. The location monument on which this notice is posted is situated within Section 9, Township 16 North, Range 13 West, Gila and Salt River Baseline and Meridian, Mohave County, Arizona, and this claim occupies the following quarter section(s), sections, Township and Range:

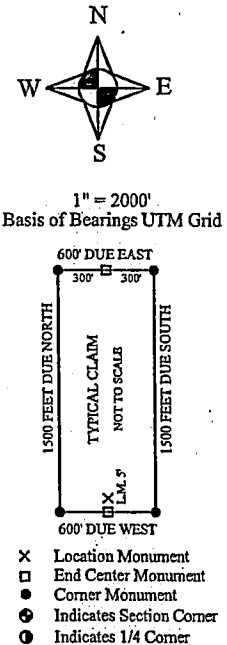
RECEIVED  
 MAR 22 2019  
 PHOENIX  
 ARIZONA  
 COUNTY CLERK'S OFFICE

Quarter	Section	Township	Range	Meridian
SE	9	16 N	13 W	Gila and Salt River
		16 N	13 W	Gila and Salt River
		16 N	13 W	Gila and Salt River
		16 N	13 W	Gila and Salt River

The North West corner of this claim is approximately 2400 feet West and 3000 feet South of the NE corner of Section 9, Township 16 North, Range 13 West, Gila and Salt River Baseline and Meridian.

DATED AND POSTED on the ground this 26 day of January, 2019

BY: Dave Rowe  
 Dave Rowe, agent:



AMC 454001

The above map depicts the X- 48 Lode mining claim, which is located in Section(s) 9, Township 16 North, Range 13 West, Gila and Salt River Baseline and Meridian, Mohave County, Arizona. The claim corners, end centers and Location monuments are marked by 2 inch by 2 inch by 5 foot wooden post with aluminum tags. The bearings and distances between claims and tie point are depicted on the map.



Filed at the request of and return to:  
 Zenolith (USA) LLC  
 P.O. Box 130  
 Arvada, CO 80001

**LOCATION NOTICE FOR LODE MINING CLAIM**


NOTICE IS HEREBY GIVEN that the X- 49 Lode mining claim has been located by Zenolith (USA) LLC whose current mailing address is P.O. Box 130, Arvada, CO 80001. The general course of this claim is North and South and is approximately 600 feet in width and 1500 feet in length and contains approximately 20.66 acres. This claim runs from the location monument on which the location notice is posted approximately 5 feet in a South direction to the South end line and 1495 feet in a North direction to the North end line and 300 feet on each side of the center line of the claim. This claim is marked by six monuments, one at each corner and one at the center of each end line of the claim. The location monument on which this notice is posted is situated within Section 9, Township 16 North, Range 13 West, Gila and Salt River Baseline and Meridian, Mohave County, Arizona, and this claim occupies the following quarter section(s), sections, Township and Range:

Quarter	Section	Township	Range	Meridian
SE	9	16 N	13 W	Gila and Salt River
		16 N	13 W	Gila and Salt River
		16 N	13 W	Gila and Salt River
		16 N	13 W	Gila and Salt River

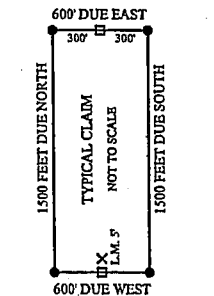
The North West corner of this claim is approximately 1800 feet West and 3000 feet South of the NE corner of Section 9, Township 16 North, Range 13 West, Gila and Salt River Baseline and Meridian.

DATED AND POSTED on the ground this 26 day of January, 2019

BY: Dave Rowe  
 Dave Rowe, agent:



1" = 2000'  
 Basis of Bearings UTM Grid



- X Location Monument
- End Center Monument
- Corner Monument
- Indicates Section Corner
- Indicates 1/4 Corner

The above map depicts the X- 49 Lode mining claim, which is located in Section(s) 9 Township 16 North, Range 13 West, Gila and Salt River Baseline and Meridian, Mohave County, Arizona. The claim corners, end centers and Location monuments are marked by 2 inch by 2 inch by 5 foot wooden post with aluminum tags. The bearings and distances between claims and tie point are depicted on the map.

AMC454002

RECEIVED  
 JAN 22 2 43 PM '19  
 COUNTY CLERK, ARIZONA

Filed at the request of and return to:  
 Zenolith (USA) LLC  
 P.O. Box 130  
 Arvada, CO 80001

**LOCATION NOTICE FOR LODE MINING CLAIM**

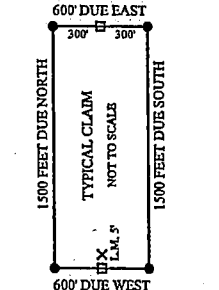
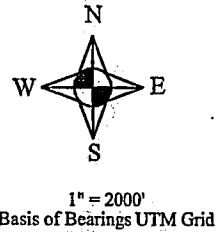
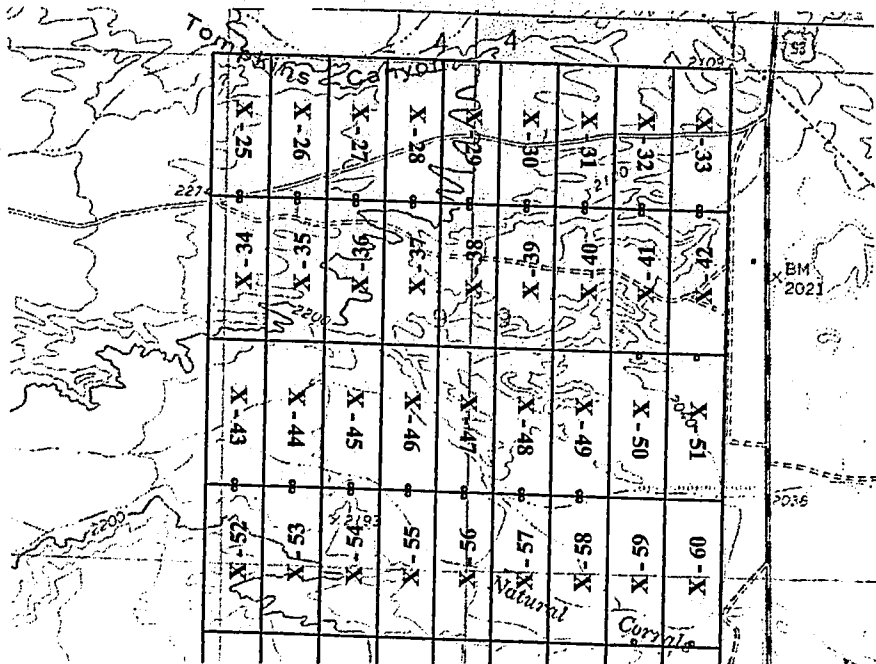
NOTICE IS HEREBY GIVEN that the X- 50 Lode mining claim has been located by Zenolith (USA) LLC whose current mailing address is P.O. Box 130, Arvada, CO 80001. The general course of this claim is North and South and is approximately 600 feet in width and 1500 feet in length and contains approximately 20.66 acres. This claim runs from the location monument on which the location notice is posted approximately 1495 feet in a South direction to the South end line and 5 feet in a North direction to the North end line and 300 feet on each side of the center line of the claim. This claim is marked by six monuments, one at each corner and one at the center of each end line of the claim. The location monument on which this notice is posted is situated within Section 9, Township 16 North, Range 13 West, Gila and Salt River Baseline and Meridian, Mohave County, Arizona, and this claim occupies the following quarter section(s), sections, Township and Range:

Quarter	Section	Township	Range	Meridian
SE	9	16 N	13 W	Gila and Salt River
		16 N	13 W	Gila and Salt River
		16 N	13 W	Gila and Salt River
		16 N	13 W	Gila and Salt River

The North West corner of this claim is approximately 1200 feet West and 3000 feet South of the NE corner of Section 9, Township 16 North, Range 13 West, Gila and Salt River Baseline and Meridian.

DATED AND POSTED on the ground this 26 day of January, 2019

BY: Dave Rowe  
 Dave Rowe, agent:



- X Location Monument
- End Center Monument
- Corner Monument
- Indicates Section Corner
- Indicates 1/4 Corner

The above map depicts the X- 50 Lode mining claim, which is located in Section(s) 9 Township 16 North, Range 13 West, Gila and Salt River Baseline and Meridian, Mohave County, Arizona. The claim corners, end centers and Location monuments are marked by 2 inch by 2 inch by 5 foot wooden post with aluminum tags. The bearings and distances between claims and tie point are depicted on the map.

AMC454003

RECEIVED  
 MAR 22 10 21 AM '19  
 ARIZONA STATE OFFICE



Filed at the request of and return to:  
 Zenolith (USA) LLC  
 P.O. Box 130  
 Arvada, CO 80001

**LOCATION NOTICE FOR LODE MINING CLAIM**

NOTICE IS HEREBY GIVEN that the X- 51 Lode mining claim has been located by Zenolith (USA) LLC, whose current mailing address is P.O. Box 130, Arvada, CO 80001. The general course of this claim is North and South and is approximately 600 feet in width and 1500 feet in length and contains approximately 20.66 acres. This claim runs from the location monument on which the location notice is posted approximately 1495 feet in a South direction to the South end line and 5 feet in a North direction to the North end line and 300 feet on each side of the center line of the claim. This claim is marked by six monuments, one at each corner and one at the center of each end line of the claim. The location monument on which this notice is posted is situated within Section 9, Township 16 North, Range 13 West, Gila and Salt River Baseline and Meridian, Mohave County, Arizona, and this claim occupies the following quarter section(s), sections, Township and Range:

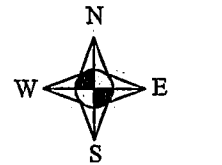
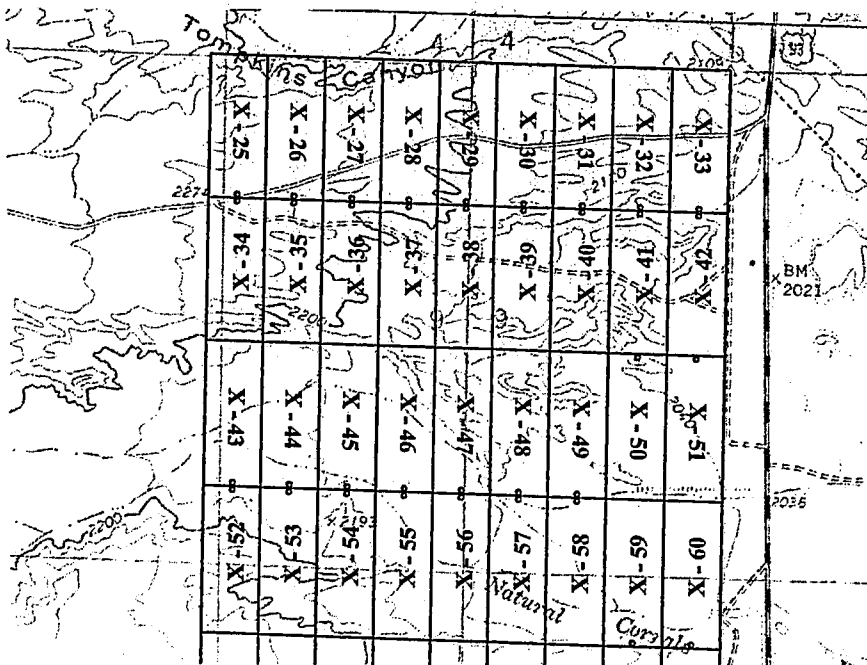
RECEIVED  
 BLM AZ STATE OFFICE  
 2019 MAR 22 P 4:33  
 PHOENIX ARIZONA

Quarter	Section	Township	Range	Meridian
SE	9	16 N	13 W	Gila and Salt River
		16 N	13 W	Gila and Salt River
		16 N	13 W	Gila and Salt River
		16 N	13 W	Gila and Salt River


The North West corner of this claim is approximately 600 feet West and 3000 feet South of the NE corner of Section 9, Township 16 North, Range 13 West, Gila and Salt River Baseline and Meridian.

DATED AND POSTED on the ground this 26 day of January, 2019

BY: Dave Rowe  
 Dave Rowe, agent:



1" = 2000'  
 Basis of Bearings UTM Grid



- X Location Monument
- End Center Monument
- Corner Monument
- Indicates Section Corner
- Indicates 1/4 Corner

The above map depicts the X- 51 Lode mining claim, which is located in Section(s) 9 Township 16 North, Range 13 West, Gila and Salt River Baseline and Meridian, Mohave County, Arizona. The claim corners, end centers and Location monuments are marked by 2 inch by 2 inch by 5 foot wooden post with aluminum tags. The bearings and distances between claims and tie point are depicted on the map.

AMC454004

Filed at the request of and return to:  
 Zenolith (USA) LLC  
 P.O. Box 130  
 Arvada, CO 80001

**LOCATION NOTICE FOR LODE MINING CLAIM**

NOTICE IS HEREBY GIVEN that the X- 52 Lode mining claim has been located by Zenolith (USA) LLC whose current mailing address is P.O. Box 130, Arvada, CO 80001. The general course of this claim is North and South and is approximately 600 feet in width and 1500 feet in length and contains approximately 20.66 acres. This claim runs from the location monument on which the location notice is posted approximately 1495 feet in a South direction to the South end line and 5 feet in a North direction to the North end line and 300 feet on each side of the center line of the claim. This claim is marked by six monuments, one at each corner and one at the center of each end line of the claim. The location monument on which this notice is posted is situated within Section 9, Township 16 North, Range 13 West, Gila and Salt River Baseline and Meridian, Mohave County, Arizona, and this claim occupies the following quarter section(s), sections, Township and Range:

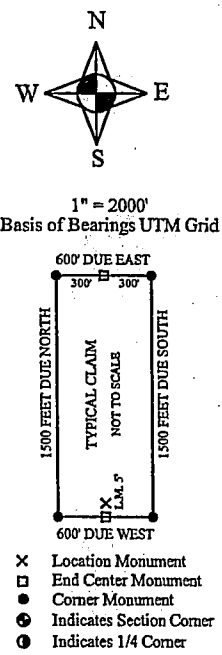
Quarter	Section	Township	Range	Meridian
SE	8	16 N	13 W	Gila and Salt River
SW	9	16 N	13 W	Gila and Salt River
NW	16	16 N	13 W	Gila and Salt River
NE	17	16 N	13 W	Gila and Salt River

RECEIVED  
 PHOENIX ARIZONA  
 2019 MAR 22 P 2:13  
 U.S. DEPARTMENT OF THE INTERIOR  
 BUREAU OF LAND MANAGEMENT

The North West corner of this claim is approximately 5400 feet West and 4500 feet South of the NE corner of Section 9, Township 16 North, Range 13 West, Gila and Salt River Baseline and Meridian.

DATED AND POSTED on the ground this 26 day of January, 2019

BY: Dave Rowe  
 Dave Rowe, agent:



AMC454005

The above map depicts the X- 52 Lode mining claim, which is located in Section(s) 9 Township 16 North, Range 13 West, Gila and Salt River Baseline and Meridian, Mohave County, Arizona. The claim corners, end centers and Location monuments are marked by 2 inch by 2 inch by 5 foot wooden post with aluminum tags. The bearings and distances between claims and tie point are depicted on the map.



Filed at the request of and return to:  
 Zenolith (USA) LLC  
 P.O. Box 130  
 Arvada, CO 80001

**LOCATION NOTICE FOR LODE MINING CLAIM**

NOTICE IS HEREBY GIVEN that the X- 53 Lode mining claim has been located by Zenolith (USA) LLC whose current mailing address is P.O. Box 130, Arvada, CO 80001. The general course of this claim is North and South and is approximately 600 feet in width and 1500 feet in length and contains approximately 20.66 acres. This claim runs from the location monument on which the location notice is posted approximately 1495 feet in a South direction to the South end line and 5 feet in a North direction to the North end line and 300 feet on each side of the center line of the claim. This claim is marked by six monuments, one at each corner and one at the center of each end line of the claim. The location monument on which this notice is posted is situated within Section 9, Township 16 North, Range 13 West, Gila and Salt River Baseline and Meridian, Mohave County, Arizona, and this claim occupies the following quarter section(s), sections, Township and Range:

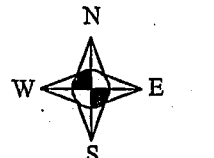
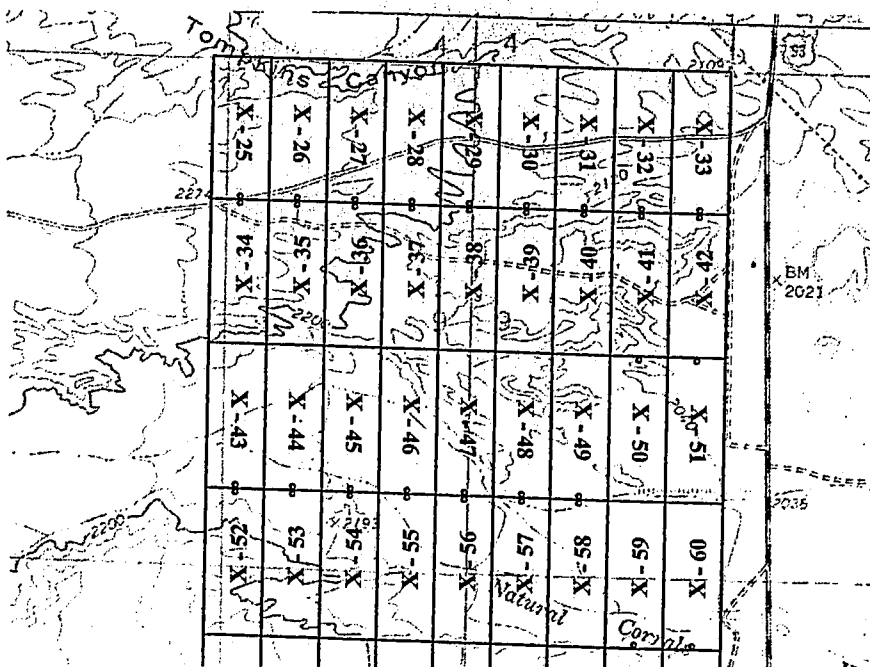
Quarter	Section	Township	Range	Meridian
SW	9	16 N	13 W	Gila and Salt River
NW	16	16 N	13 W	Gila and Salt River
		16 N	13 W	Gila and Salt River
		16 N	13 W	Gila and Salt River

RECEIVED  
 MAR 22 P 2:28  
 PHOENIX, ARIZONA  
 U.S. DEPARTMENT OF THE INTERIOR  
 BUREAU OF LAND MANAGEMENT


The North West corner of this claim is approximately 4800 feet West and 4500 feet South of the NE corner of Section 9, Township 16 North, Range 13 West, Gila and Salt River Baseline and Meridian.

DATED AND POSTED on the ground this 26 day of January, 2019

BY: Dave Rowe  
 Dave Rowe, agent:



1" = 2000'  
 Basis of Bearings UTM Grid



- X Location Monument
- End Center Monument
- Corner Monument
- Indicates Section Corner
- Indicates 1/4 Corner

The above map depicts the X- 53 Lode mining claim, which is located in Section(s) 9 Township 16 North, Range 13 West, Gila and Salt River Baseline and Meridian, Mohave County, Arizona. The claim corners, end centers and Location monuments are marked by 2 inch by 2 inch by 5 foot wooden post with aluminum tags. The bearings and distances between claims and tie point are depicted on the map.

AMC454006

Filed at the request of and return to:  
 Zenolith (USA) LLC  
 P.O. Box 130  
 Arvada, CO 80001

**LOCATION NOTICE FOR LODE MINING CLAIM**

NOTICE IS HEREBY GIVEN that the X- 54 Lode mining claim has been located by Zenolith (USA) LLC whose current mailing address is P.O. Box 130, Arvada, CO 80001. The general course of this claim is North and South and is approximately 600 feet in width and 1500 feet in length and contains approximately 20.66 acres. This claim runs from the location monument on which the location notice is posted approximately 1495 feet in a South direction to the South end line and 5 feet in a North direction to the North end line and 300 feet on each side of the center line of the claim. This claim is marked by six monuments, one at each corner and one at the center of each end line of the claim. The location monument on which this notice is posted is situated within Section 9, Township 16 North, Range 13 West, Gila and Salt River Baseline and Meridian, Mohave County, Arizona, and this claim occupies the following quarter section(s), sections, Township and Range:

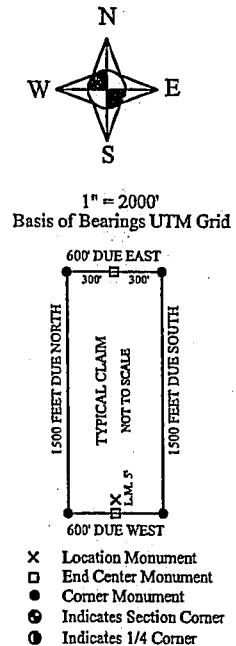
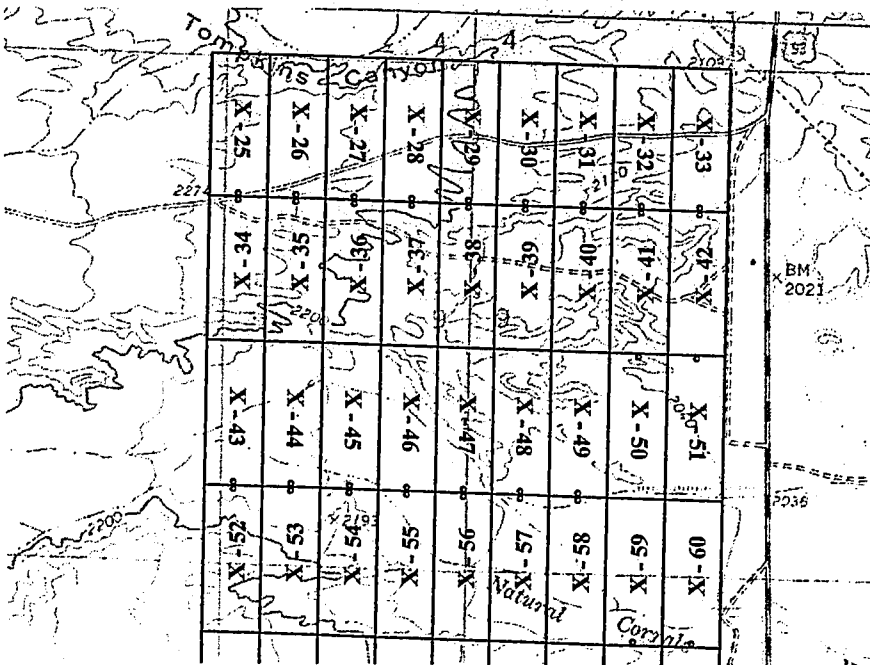
Quarter	Section	Township	Range	Meridian
SW	9	16 N	13 W	Gila and Salt River
NW	16	16 N	13 W	Gila and Salt River
		16 N	13 W	Gila and Salt River
		16 N	13 W	Gila and Salt River

RECEIVED  
 ARIZONA STATE OFFICE  
 PHOENIX, ARIZONA  
 MAR 22 P 2:4

The North West corner of this claim is approximately 4200 feet West and 4500 feet South of the NE corner of Section 9, Township 16 North, Range 13 West, Gila and Salt River Baseline and Meridian.

DATED AND POSTED on the ground this 26 day of January, 2019

BY: Dave Rowe  
 Dave Rowe, agent:



AMC454007

The above map depicts the X- 54 Lode mining claim, which is located in Section(s) 9 Township 16 North, Range 13 West, Gila and Salt River Baseline and Meridian, Mohave County, Arizona. The claim corners, end centers and Location monuments are marked by 2 inch by 2 inch by 5 foot wooden post with aluminum tags. The bearings and distances between claims and tie point are depicted on the map.



Filed at the request of and return to:  
 Zenolith (USA) LLC  
 P.O. Box 130  
 Arvada, CO 80001

**LOCATION NOTICE FOR LODE MINING CLAIM**

NOTICE IS HEREBY GIVEN that the X- 55 Lode mining claim has been located by Zenolith (USA) LLC, whose current mailing address is P.O. Box 130, Arvada, CO 80001. The general course of this claim is North and South and is approximately 600 feet in width and 1500 feet in length and contains approximately 20.66 acres. This claim runs from the location monument on which the location notice is posted approximately 1495 feet in a South direction to the South end line and 5 feet in a North direction to the North end line and 300 feet on each side of the center line of the claim. This claim is marked by six monuments, one at each corner and one at the center of each end line of the claim. The location monument on which this notice is posted is situated within Section 9, Township 16 North, Range 13 West, Gila and Salt River Baseline and Meridian, Mohave County, Arizona, and this claim occupies the following quarter section(s), sections, Township and Range:

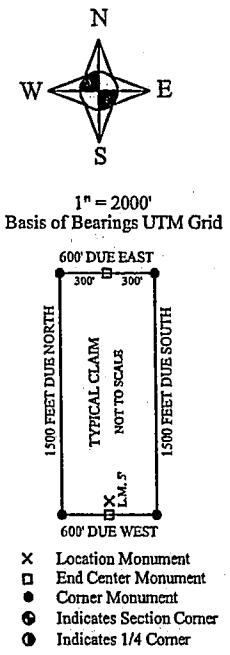
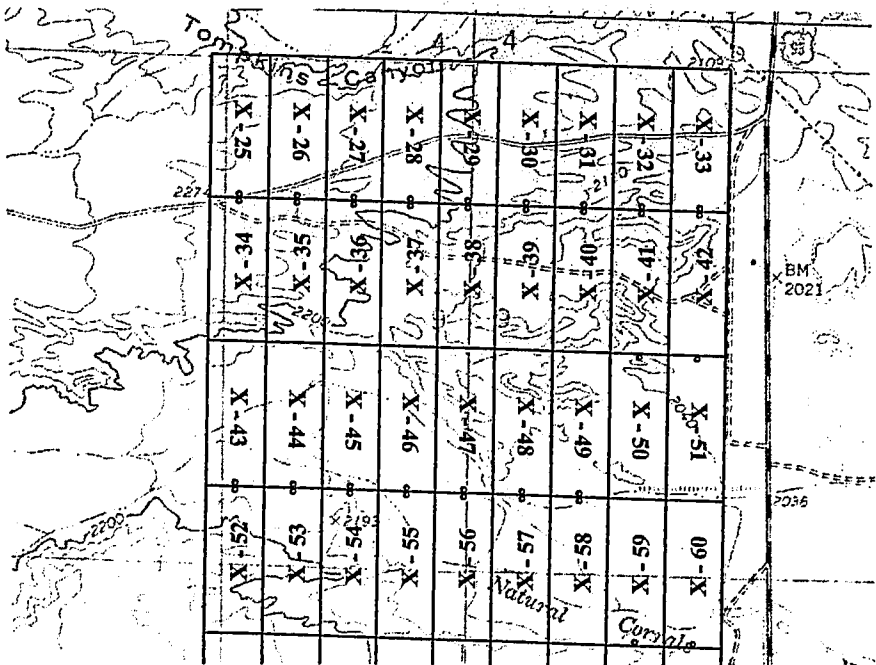
Quarter	Section	Township	Range	Meridian
SW	9	16 N	13 W	Gila and Salt River
NW	16	16 N	13 W	Gila and Salt River
		16 N	13 W	Gila and Salt River
		16 N	13 W	Gila and Salt River

The North West corner of this claim is approximately 3600 feet West and 4500 feet South of the NE corner of Section 9, Township 16 North, Range 13 West, Gila and Salt River Baseline and Meridian.

DATED AND POSTED on the ground this 26 day of January, 2019

BY: Dave Rowe  
 Dave Rowe, agent:

RECEIVED  
 MAR 22 P 2:43  
 PHOENIX, ARIZONA  
 STATE OFFICE



AMC454008

The above map depicts the X- 55 Lode mining claim, which is located in Section(s) 9 Township 16 North, Range 13 West, Gila and Salt River Baseline and Meridian, Mohave County, Arizona. The claim corners, end centers and Location monuments are marked by 2 inch by 2 inch by 5 foot wooden post with aluminum tags. The bearings and distances between claims and tie point are depicted on the map.

Filed at the request of and return to:  
 Zenolith (USA) LLC  
 P.O. Box 130  
 Arvada, CO 80001

**LOCATION NOTICE FOR LODE MINING CLAIM**

NOTICE IS HEREBY GIVEN that the X- 56 Lode mining claim has been located by Zenolith (USA) LLC whose current mailing address is P.O. Box 130, Arvada, CO 80001. The general course of this claim is North and South and is approximately 600 feet in width and 1500 feet in length and contains approximately 20.66 acres. This claim runs from the location monument on which the location notice is posted approximately 1495 feet in a South direction to the South end line and 5 feet in a North direction to the North end line and 300 feet on each side of the center line of the claim. This claim is marked by six monuments, one at each corner and one at the center of each end line of the claim. The location monument on which this notice is posted is situated within Section 9, Township 16 North, Range 13 West, Gila and Salt River Baseline and Meridian, Mohave County, Arizona, and this claim occupies the following quarter section(s), sections, Township and Range:

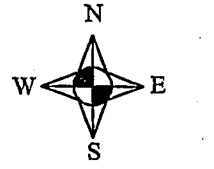
Quarter	Section	Township	Range	Meridian
SW	9	16 N	13 W	Gila and Salt River
SE	9	16 N	13 W	Gila and Salt River
NE	16	16 N	13 W	Gila and Salt River
NW	16	16 N	13 W	Gila and Salt River

The North West corner of this claim is approximately 3000 feet West and 4500 feet South of the NE corner of Section 9, Township 16 North, Range 13 West, Gila and Salt River Baseline and Meridian.


DATED AND POSTED on the ground this 26 day of January, 2019

BY: Dave Rowe  
 Dave Rowe, agent:

RECEIVED  
 DEPT. OF STATE  
 2019 MAR 22 P 2:43  
 PHOENIX ARIZONA



1" = 2000'  
 Basis of Bearings UTM Grid



- X Location Monument
- End Center Monument
- Corner Monument
- Indicates Section Corner
- Indicates 1/4 Corner

The above map depicts the X- 56 Lode mining claim, which is located in Section(s) 9 Township 16 North, Range 13 West, Gila and Salt River Baseline and Meridian, Mohave County, Arizona. The claim corners, end centers and Location monuments are marked by 2 inch by 2 inch by 5 foot wooden post with aluminum tags. The bearings and distances between claims and tie point are depicted on the map.

AMC454009



Filed at the request of and return to:  
 Zenolith (USA) LLC  
 P.O. Box 130  
 Arvada, CO 80001

**LOCATION NOTICE FOR LODE MINING CLAIM**

NOTICE IS HEREBY GIVEN that the X- 57 Lode mining claim has been located by Zenolith (USA) LLC, whose current mailing address is P.O. Box 130, Arvada, CO 80001. The general course of this claim is North and South and is approximately 600 feet in width and 1500 feet in length and contains approximately 20.66 acres. This claim runs from the location monument on which the location notice is posted approximately 1495 feet in a South direction to the South end line and 5 feet in a North direction to the North end line and 300 feet on each side of the center line of the claim. This claim is marked by six monuments, one at each corner and one at the center of each end line of the claim. The location monument on which this notice is posted is situated within Section 9, Township 16 North, Range 13 West, Gila and Salt River Baseline and Meridian, Mohave County, Arizona, and this claim occupies the following quarter section(s), sections, Township and Range:

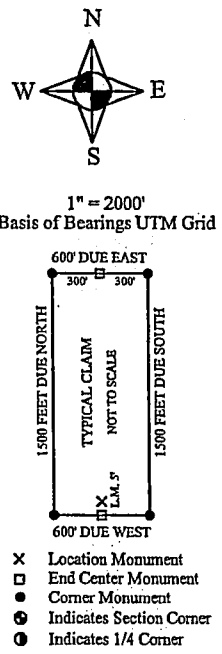
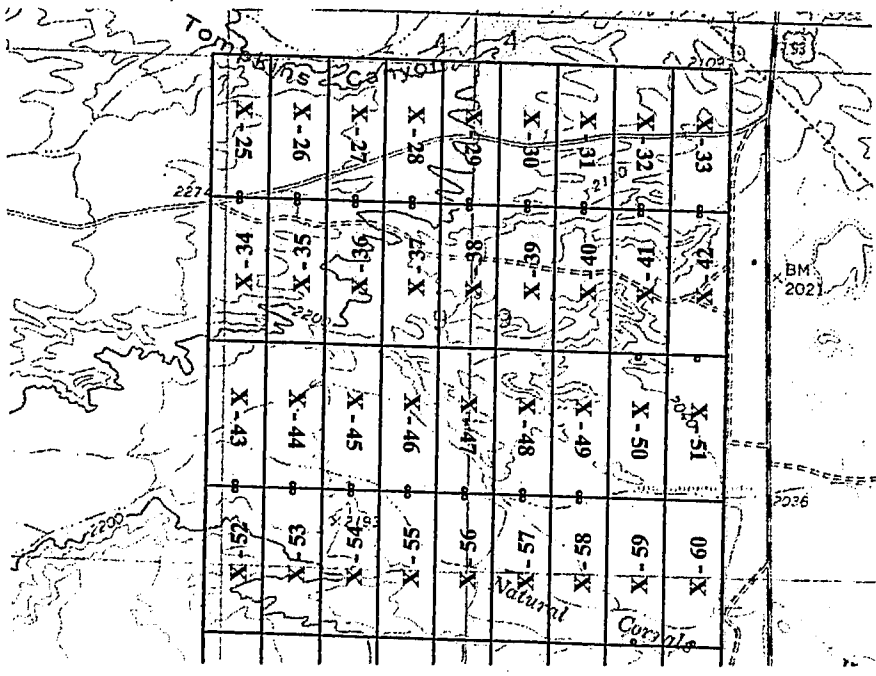
Quarter	Section	Township	Range	Meridian
SE	9	16 N	13 W	Gila and Salt River
NE	16	16 N	13 W	Gila and Salt River
		16 N	13 W	Gila and Salt River
		16 N	13 W	Gila and Salt River

The North West corner of this claim is approximately 2400 feet West and 4500 feet South of the NE corner of Section 9, Township 16 North, Range 13 West, Gila and Salt River Baseline and Meridian.

DATED AND POSTED on the ground this 26 day of January, 2019

BY: Dave Rowe  
 Dave Rowe, agent:

RECEIVED  
 DEPT. OF STATE  
 PHOENIX, ARIZONA  
 2019 MAR 22 2:44



AMC454010

The above map depicts the X- 57 Lode mining claim, which is located in Section(s) 9, Township 16 North, Range 13 West, Gila and Salt River Baseline and Meridian, Mohave County, Arizona. The claim corners, end centers and Location monuments are marked by 2 inch by 2 inch by 5 foot wooden post with aluminum tags. The bearings and distances between claims and tie point are depicted on the map.

Filed at the request of and return to:  
 Zenolith (USA) LLC  
 P.O. Box 130  
 Arvada, CO 80001

**LOCATION NOTICE FOR LODE MINING CLAIM**

NOTICE IS HEREBY GIVEN that the X- 58 Lode mining claim has been located by Zenolith (USA) LLC, whose current mailing address is P.O. Box 130, Arvada, CO 80001. The general course of this claim is North and South and is approximately 600 feet in width and 1500 feet in length and contains approximately 20.66 acres. This claim runs from the location monument on which the location notice is posted approximately 1495 feet in a South direction to the South end line and 5 feet in a North direction to the North end line and 300 feet on each side of the center line of the claim. This claim is marked by six monuments, one at each corner and one at the center of each end line of the claim. The location monument on which this notice is posted is situated within Section 9, Township 16 North, Range 13 West, Gila and Salt River Baseline and Meridian, Mohave County, Arizona, and this claim occupies the following quarter section(s), sections, Township and Range:

Quarter	Section	Township	Range	Meridian
SE	9	16 N	13 W	Gila and Salt River
NE	16	16 N	13 W	Gila and Salt River
		16 N	13 W	Gila and Salt River
		16 N	13 W	Gila and Salt River

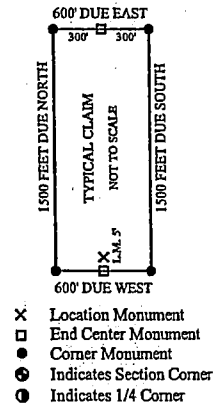

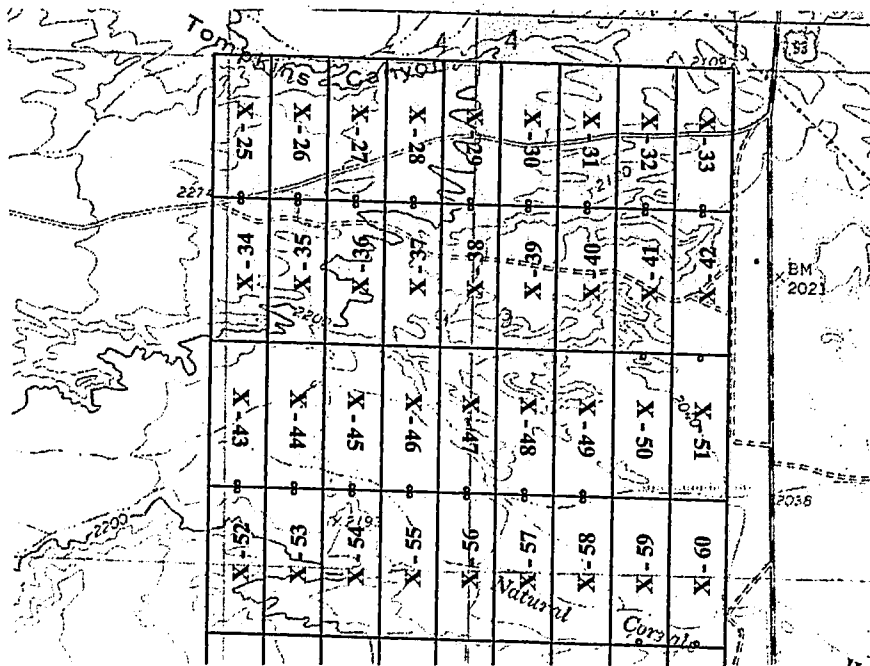
The North West corner of this claim is approximately 1800 feet West and 4500 feet South of the NE corner of Section 9, Township 16 North, Range 13 West, Gila and Salt River Baseline and Meridian.

DATED AND POSTED on the ground this 26 day of January, 2019

BY: Dave Rowe  
 Dave Rowe, agent:

RECEIVED  
 GILMARTIN OFFICE  
 2019 MAR 22  
 2:44  
 PHOENIX, ARIZONA

AMC454011



The above map depicts the X- 58 Lode mining claim, which is located in Section(s) 9, Township 16 North, Range 13 West, Gila and Salt River Baseline and Meridian, Mohave County, Arizona. The claim corners, end centers and Location monuments are marked by 2 inch by 2 inch by 5 foot wooden post with aluminum tags. The bearings and distances between claims and tie point are depicted on the map.



Filed at the request of and return to:  
 Zenolith (USA) LLC  
 P.O. Box 130  
 Arvada, CO 80001

**LOCATION NOTICE FOR LODE MINING CLAIM**

NOTICE IS HEREBY GIVEN that the X- 59 Lode mining claim has been located by Zenolith (USA) LLC, whose current mailing address is P.O. Box 130, Arvada, CO 80001. The general course of this claim is North and South and is approximately 600 feet in width and 1500 feet in length and contains approximately 20.66 acres. This claim runs from the location monument on which the location notice is posted approximately 5 feet in a South direction to the South end line and 1495 feet in a North direction to the North end line and 300 feet on each side of the center line of the claim. This claim is marked by six monuments, one at each corner and one at the center of each end line of the claim. The location monument on which this notice is posted is situated within Section 16, Township 16 North, Range 13 West, Gila and Salt River Baseline and Meridian, Mohave County, Arizona, and this claim occupies the following quarter section(s), sections, Township and Range:

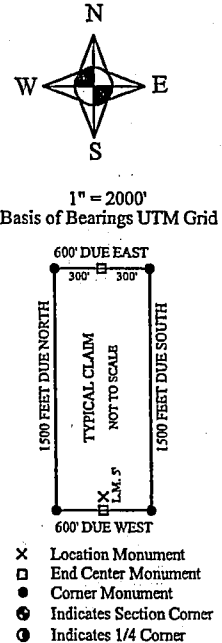
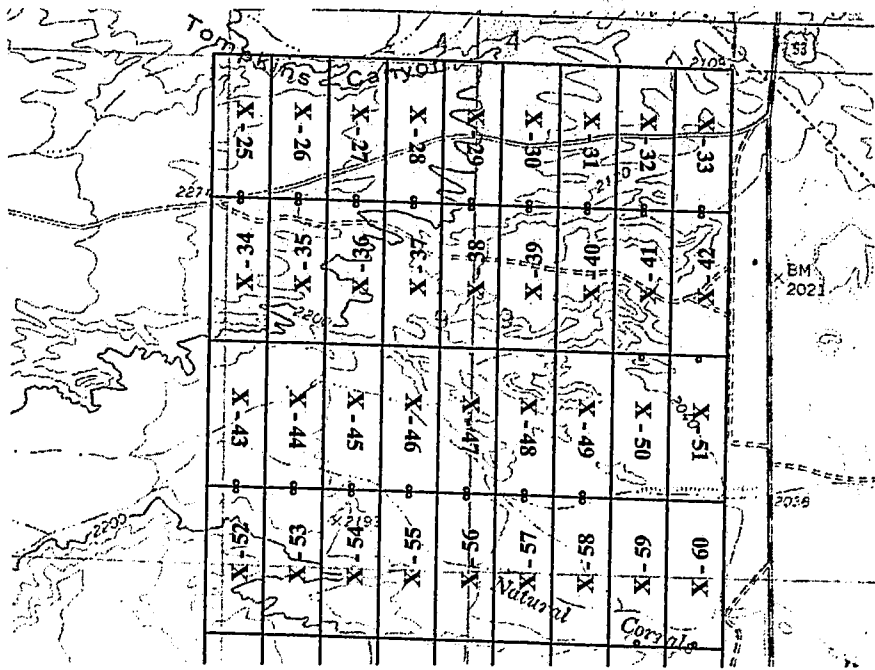
Quarter	Section	Township	Range	Meridian
SE	9	16 N	13 W	Gila and Salt River
NE	16	16 N	13 W	Gila and Salt River
		16 N	13 W	Gila and Salt River
		16 N	13 W	Gila and Salt River

The North West corner of this claim is approximately 1200 feet West and 4500 feet South of the NE corner of Section 9, Township 16 North, Range 13 West, Gila and Salt River Baseline and Meridian.

DATED AND POSTED on the ground this 26 day of January, 2019

BY: Dave Rowe  
 Dave Rowe, agent:

RECEIVED  
 BLM AT STATE OFFICE  
 PHOENIX, ARIZONA  
 2019 MAR 22 2:44



ANCH454012

The above map depicts the X- 59 Lode mining claim, which is located in Section(s) 9 & 16, Township 16 North, Range 13 West, Gila and Salt River Baseline and Meridian, Mohave County, Arizona. The claim corners, end centers and Location monuments are marked by 2 inch by 2 inch by 5 foot wooden post with aluminum tags. The bearings and distances between claims and tie point are depicted on the map.

Filed at the request of and return to:  
 Zenolith (USA) LLC  
 P.O. Box 130  
 Arvada, CO 80001

**LOCATION NOTICE FOR LODE MINING CLAIM**

NOTICE IS HEREBY GIVEN that the X- 60 Lode mining claim has been located by Zenolith (USA) LLC whose current mailing address is P.O. Box 130, Arvada, CO 80001. The general course of this claim is North and South and is approximately 600 feet in width and 1500 feet in length and contains approximately 20.66 acres. This claim runs from the location monument on which the location notice is posted approximately 5 feet in a South direction to the South end line and 1495 feet in a North direction to the North end line and 300 feet on each side of the center line of the claim. This claim is marked by six monuments, one at each corner and one at the center of each end line of the claim. The location monument on which this notice is posted is situated within Section 16, Township 16 North, Range 13 West, Gila and Salt River Baseline and Meridian, Mohave County, Arizona, and this claim occupies the following quarter section(s), sections, Township and Range:

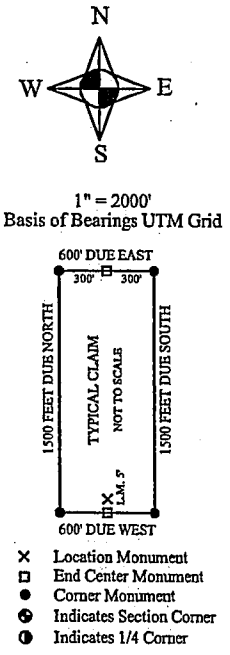
RECEIVED  
 MAR 22 P 2:15  
 ARIZONA STATE DEPT. OF LAND  
 HOENIX, ARIZONA

Quarter	Section	Township	Range	Meridian
SE	9	16 N	13 W	Gila and Salt River
NE	16	16 N	13 W	Gila and Salt River
		16 N	13 W	Gila and Salt River
		16 N	13 W	Gila and Salt River

The North West corner of this claim is approximately 600 feet West and 4500 feet South of the NE corner of Section 9, Township 16 North, Range 13 West, Gila and Salt River Baseline and Meridian.

DATED AND POSTED on the ground this 26 day of January, 2019

BY: Dave Rowe  
 Dave Rowe, agent:



AMC454013

The above map depicts the X- 60 Lode mining claim, which is located in Section(s) 9 & 16, Township 16 North, Range 13 West, Gila and Salt River Baseline and Meridian, Mohave County, Arizona. The claim corners, end centers and Location monuments are marked by 2 inch by 2 inch by 5 foot wooden post with aluminum tags. The bearings and distances between claims and tie point are depicted on the map.



Filed at the request of and return to:  
 Zenolith (USA) LLC  
 P.O. Box 130  
 Arvada, CO 80001

**LOCATION NOTICE FOR LODE MINING CLAIM**

NOTICE IS HEREBY GIVEN that the X- 61 Lode mining claim has been located by Zenolith (USA) LLC, whose current mailing address is P.O. Box 130, Arvada, CO 80001. The general course of this claim is North and South and is approximately 600 feet in width and 1500 feet in length and contains approximately 20.66 acres. This claim runs from the location monument on which the location notice is posted approximately 5 feet in a South direction to the South end line and 1495 feet in a North direction to the North end line and 300 feet on each side of the center line of the claim. This claim is marked by six monuments, one at each corner and one at the center of each end line of the claim. The location monument on which this notice is posted is situated within Section 16, Township 16 North, Range 13 West, Gila and Salt River Baseline and Meridian, Mohave County, Arizona, and this claim occupies the following quarter section(s), sections, Township and Range:

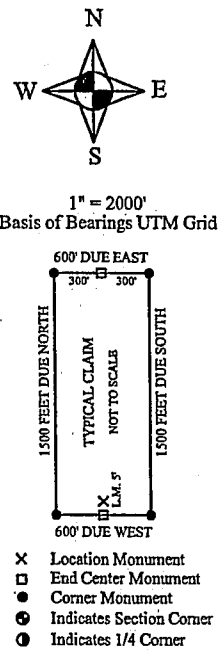
Quarter	Section	Township	Range	Meridian
NW	16	16 N	13 W	Gila and Salt River
NE	17	16 N	13 W	Gila and Salt River
		16 N	13 W	Gila and Salt River
		16 N	13 W	Gila and Salt River

The North West corner of this claim is approximately 5400 feet West and 6000 feet South of the NE corner of Section 9, Township 16 North, Range 13 West, Gila and Salt River Baseline and Meridian.

DATED AND POSTED on the ground this 26 day of January, 2019

BY: Dave Rowe  
 Dave Rowe, agent:

RECEIVED  
 BLM ARIZONA OFFICE  
 2019 MAR 22 P 2:44  
 PHOENIX ARIZONA



AMC454014

The above map depicts the X- 61 Lode mining claim, which is located in Section(s) 16 & 17, Township 16 North, Range 13 West, Gila and Salt River Baseline and Meridian, Mohave County, Arizona. The claim corners, end centers and Location monuments are marked by 2 inch by 2 inch by 5 foot wooden post with aluminum tags. The bearings and distances between claims and tie point are depicted on the map.

Filed at the request of and return to:  
 Zenolith (USA) LLC  
 P.O. Box 130  
 Arvada, CO 80001

**LOCATION NOTICE FOR LODE MINING CLAIM**

NOTICE IS HEREBY GIVEN that the X- 62 Lode mining claim has been located by Zenolith (USA) LLC, whose current mailing address is P.O. Box 130, Arvada, CO 80001. The general course of this claim is North and South and is approximately 600 feet in width and 1500 feet in length and contains approximately 20.66 acres. This claim runs from the location monument on which the location notice is posted approximately 5 feet in a South direction to the South end line and 1495 feet in a North direction to the North end line and 300 feet on each side of the center line of the claim. This claim is marked by six monuments, one at each corner and one at the center of each end line of the claim. The location monument on which this notice is posted is situated within Section 16, Township 16 North, Range 13 West, Gila and Salt River Baseline and Meridian, Mohave County, Arizona, and this claim occupies the following quarter section(s), sections, Township and Range:

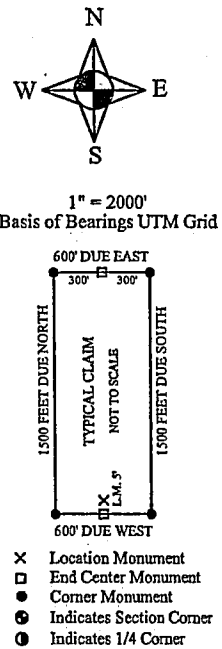
Quarter	Section	Township	Range	Meridian
NW	16	16 - N	13 W	Gila and Salt River
		16 N	13 W	Gila and Salt River
		16 N	13 W	Gila and Salt River
		16 N	13 W	Gila and Salt River

The North West corner of this claim is approximately 4800 feet West and 6000 feet South of the NE corner of Section 9, Township 16 North, Range 13 West, Gila and Salt River Baseline and Meridian.

DATED AND POSTED on the ground this 26 day of January, 2019

BY: Dave Rowe  
 Dave Rowe, agent:

RECEIVED  
 BLM AT SALT RIVER OFFICE  
 2019 MAR 28 2:44  
 PHOENIX, ARIZONA



AMC454015

The above map depicts the X- 62 Lode mining claim, which is located in Section(s) 16, Township 16 North, Range 13 West, Gila and Salt River Baseline and Meridian, Mohave County, Arizona. The claim corners, end centers and Location monuments are marked by 2 inch by 2 inch by 5 foot wooden post with aluminum tags. The bearings and distances between claims and tie point are depicted on the map.



Filed at the request of and return to:  
 Zenolith (USA) LLC  
 P.O. Box 130  
 Arvada, CO 80001

**LOCATION NOTICE FOR LODE MINING CLAIM**

NOTICE IS HEREBY GIVEN that the X- 63 Lode mining claim has been located by Zenolith (USA) LLC whose current mailing address is P.O. Box 130, Arvada, CO 80001. The general course of this claim is North and South and is approximately 600 feet in width and 1500 feet in length and contains approximately 20.66 acres. This claim runs from the location monument on which the location notice is posted approximately 5 feet in a South direction to the South end line and 1495 feet in a North direction to the North end line and 300 feet on each side of the center line of the claim. This claim is marked by six monuments, one at each corner and one at the center of each end line of the claim. The location monument on which this notice is posted is situated within Section 16, Township 16 North, Range 13 West, Gila and Salt River Baseline and Meridian, Mohave County, Arizona, and this claim occupies the following quarter section(s), sections, Township and Range:

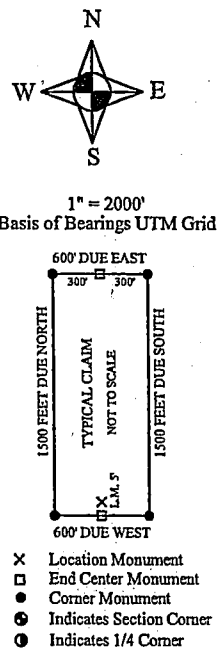
Quarter	Section	Township	Range	Meridian
NW	16	16 N	13 W	Gila and Salt River
		16 N	13 W	Gila and Salt River
		16 N	13 W	Gila and Salt River
		16 N	13 W	Gila and Salt River

RECEIVED  
 BLM ARIZONA STATE OFFICE  
 2019 MAR 22 P 3  
 PHOENIX, ARIZONA

The North West corner of this claim is approximately 4200 feet West and 6000 feet South of the NE corner of Section 9, Township 16 North, Range 13 West, Gila and Salt River Baseline and Meridian.

DATED AND POSTED on the ground this 26 day of January, 2019

BY: Dave Rowe  
 Dave Rowe, agent:



AMC454016

The above map depicts the X- 63 Lode mining claim, which is located in Section(s) 16 Township 16 North, Range 13 West, Gila and Salt River Baseline and Meridian, Mohave County, Arizona. The claim corners, end centers and Location monuments are marked by 2 inch by 2 inch by 5 foot wooden post with aluminum tags. The bearings and distances between claims and tie-point are depicted on the map.

Filed at the request of and return to:  
 Zenolith (USA) LLC  
 P.O. Box 130  
 Arvada, CO 80001

**LOCATION NOTICE FOR LODE MINING CLAIM**

NOTICE IS HEREBY GIVEN that the X- 64 Lode mining claim has been located by Zenolith (USA) LLC, whose current mailing address is P.O. Box 130, Arvada, CO 80001. The general course of this claim is North and South and is approximately 600 feet in width and 1500 feet in length and contains approximately 20.66 acres. This claim runs from the location monument on which the location notice is posted approximately 5 feet in a South direction to the South end line and 1495 feet in a North direction to the North end line and 300 feet on each side of the center line of the claim. This claim is marked by six monuments, one at each corner and one at the center of each end line of the claim. The location monument on which this notice is posted is situated within Section 16, Township 16 North, Range 13 West, Gila and Salt River Baseline and Meridian, Mohave County, Arizona, and this claim occupies the following quarter section(s), sections, Township and Range:

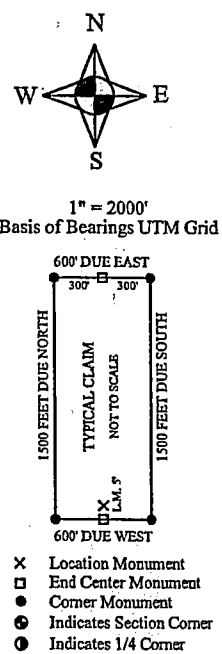
Quarter	Section	Township	Range	Meridian
NW	16	16 N	13 W	Gila and Salt River
		16 N	13 W	Gila and Salt River
		16 N	13 W	Gila and Salt River
		16 N	13 W	Gila and Salt River

The North West corner of this claim is approximately 3600 feet West and 6000 feet South of the NE corner of Section 9, Township 16 North, Range 13 West, Gila and Salt River Baseline and Meridian.

DATED AND POSTED on the ground this 26 day of January, 2019

BY: Dave Rowe  
 Dave Rowe, agent:

RECEIVED  
 CLERK'S OFFICE  
 2019 MAR 22 10:24 AM  
 HIDEA  
 ARIZONA



The above map depicts the X- 64 Lode mining claim, which is located in Section(s) 16, Township 16 North, Range 13 West, Gila and Salt River Baseline and Meridian, Mohave County, Arizona. The claim corners, end centers and Location monuments are marked by 2 inch by 2 inch by 5 foot wooden post with aluminum tags. The bearings and distances between claims and tie point are depicted on the map.

AMC454017



Filed at the request of and return to:  
 Zenolith (USA) LLC  
 P.O. Box 130  
 Arvada, CO 80001

**LOCATION NOTICE FOR LODE MINING CLAIM**

NOTICE IS HEREBY GIVEN that the X- 65 Lode mining claim has been located by Zenolith (USA) LLC, whose current mailing address is P.O. Box 130, Arvada, CO 80001. The general course of this claim is North and South and is approximately 600 feet in width and 1500 feet in length and contains approximately 20.66 acres. This claim runs from the location monument on which the location notice is posted approximately 5 feet in a South direction to the South end line and 1495 feet in a North direction to the North end line and 300 feet on each side of the center line of the claim. This claim is marked by six monuments, one at each corner and one at the center of each end line of the claim. The location monument on which this notice is posted is situated within Section 16, Township 16 North, Range 13 West, Gila and Salt River Baseline and Meridian, Mohave County, Arizona, and this claim occupies the following quarter section(s), sections, Township and Range:

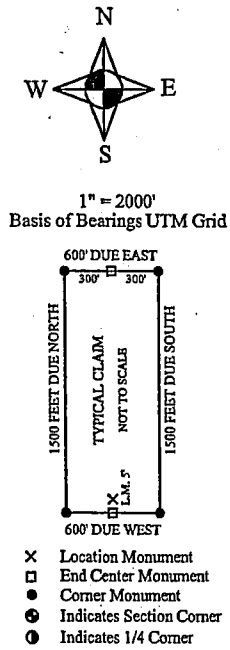
Quarter	Section	Township	Range	Meridian
NE	16	16 N	13 W	Gila and Salt River
NW	16	16 N	13 W	Gila and Salt River
		16 N	13 W	Gila and Salt River
		16 N	13 W	Gila and Salt River

The North West corner of this claim is approximately 3000 feet West and 6000 feet South of the NE corner of Section 9, Township 16 North, Range 13 West, Gila and Salt River Baseline and Meridian.

DATED AND POSTED on the ground this 26 day of January, 2019

BY: Dave Rowe  
 Dave Rowe, agent:

RECEIVED  
 CLAIMS OFFICE  
 2019 MAR 28 2:44  
 PHOENIX ARIZONA



AN0454018

The above map depicts the X- 65 Lode mining claim, which is located in Section(s) 16, Township 16 North, Range 13 West, Gila and Salt River Baseline and Meridian, Mohave County, Arizona. The claim corners, end centers and Location monuments are marked by 2 inch by 2 inch by 5 foot wooden post with aluminum tags. The bearings and distances between claims and tie point are depicted on the map.

Filed at the request of and return to:  
 Zenolith (USA) LLC  
 P.O. Box 130  
 Arvada, CO 80001

**LOCATION NOTICE FOR LODE MINING CLAIM**

NOTICE IS HEREBY GIVEN that the X- 66 Lode mining claim has been located by Zenolith (USA) LLC whose current mailing address is P.O. Box 130, Arvada, CO 80001. The general course of this claim is North and South and is approximately 600 feet in width and 1500 feet in length and contains approximately 20.66 acres. This claim runs from the location monument on which the location notice is posted approximately 5 feet in a South direction to the South end line and 1495 feet in a North direction to the North end line and 300 feet on each side of the center line of the claim. This claim is marked by six monuments, one at each corner and one at the center of each end line of the claim. The location monument on which this notice is posted is situated within Section 16, Township 16 North, Range 13 West, Gila and Salt River Baseline and Meridian, Mohave County, Arizona, and this claim occupies the following quarter section(s), sections, Township and Range:

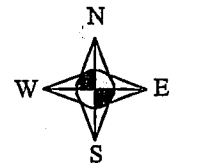
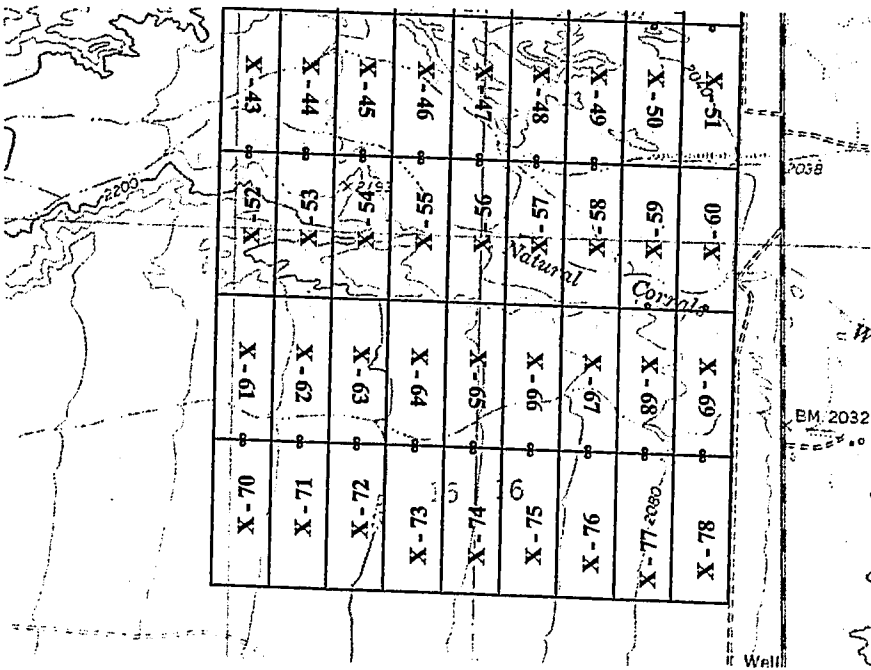
Quarter	Section	Township	Range	Meridian
NE	16	16 N	13 W	Gila and Salt River
		16 N	13 W	Gila and Salt River
		16 N	13 W	Gila and Salt River
		16 N	13 W	Gila and Salt River

RECEIVED  
 BLM ARIZONA  
 2019 MAR 22 P 2:44  
 PHOENIX ARIZONA


The North West corner of this claim is approximately 2400 feet West and 6000 feet South of the NE corner of Section 9, Township 16 North, Range 13 West, Gila and Salt River Baseline and Meridian.

DATED AND POSTED on the ground this 26 day of January, 2019

BY: Dave Rowe  
 Dave Rowe, agent:



1" = 2000'  
 Basis of Bearings UTM Grid



- X Location Monument
- End Center Monument
- Corner Monument
- ⊙ Indicates Section Corner
- ⊙ Indicates 1/4 Corner

AMC454019

The above map depicts the X- 66 Lode mining claim, which is located in Section(s) 16, Township 16 North, Range 13 West, Gila and Salt River Baseline and Meridian, Mohave County, Arizona. The claim corners, end centers and Location monuments are marked by 2 inch by 2 inch by 5 foot wooden post with aluminum tags. The bearings and distances between claims and tie point are depicted on the map.



Filed at the request of and return to:  
 Zenolith (USA) LLC  
 P.O. Box 130  
 Arvada, CO 80001

**LOCATION NOTICE FOR LODE MINING CLAIM**

NOTICE IS HEREBY GIVEN that the X- 67 Lode mining claim has been located by Zenolith (USA) LLC whose current mailing address is P.O. Box 130, Arvada, CO 80001. The general course of this claim is North and South and is approximately 600 feet in width and 1500 feet in length and contains approximately 20.66 acres. This claim runs from the location monument on which the location notice is posted approximately 5 feet in a South direction to the South end line and 1495 feet in a North direction to the North end line and 300 feet on each side of the center line of the claim. This claim is marked by six monuments, one at each corner and one at the center of each end line of the claim. The location monument on which this notice is posted is situated within Section 16, Township 16 North, Range 13 West, Gila and Salt River Baseline and Meridian, Mohave County, Arizona, and this claim occupies the following quarter section(s), sections, Township and Range:

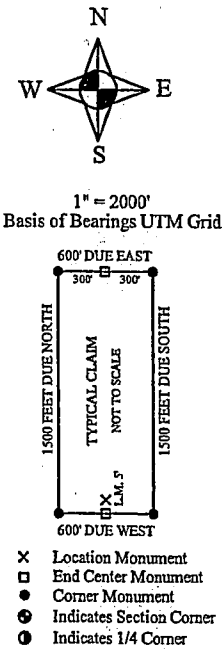
Quarter	Section	Township	Range	Meridian
NE	16	16 N	13 W	Gila and Salt River
		16 N	13 W	Gila and Salt River
		16 N	13 W	Gila and Salt River
		16 N	13 W	Gila and Salt River

The North West corner of this claim is approximately 1800 feet West and 6000 feet South of the NE corner of Section 9, Township 16 North, Range 13 West, Gila and Salt River Baseline and Meridian.

DATED AND POSTED on the ground this 26 day of January, 2019

BY: Dave Rowe  
 Dave Rowe, agent:

RECEIVED  
 BLM AZ STATE OFFICE  
 2019 MAR 22 P 2:44  
 PHOENIX, ARIZONA



The above map depicts the X- 67 Lode mining claim, which is located in Section(s) 16, Township 16 North, Range 13 West, Gila and Salt River Baseline and Meridian, Mohave County, Arizona. The claim corners, end centers and Location monuments are marked by 2 inch by 2 inch by 5 foot wooden post with aluminum tags. The bearings and distances between claims and tie point are depicted on the map.

AMC454020

Filed at the request of and return to:  
 Zenolith (USA) LLC  
 P.O. Box 130  
 Arvada, CO 80001

**LOCATION NOTICE FOR LODE MINING CLAIM**

NOTICE IS HEREBY GIVEN that the X- 68 Lode mining claim has been located by Zenolith (USA) LLC, whose current mailing address is P.O. Box 130, Arvada, CO 80001. The general course of this claim is North and South and is approximately 600 feet in width and 1500 feet in length and contains approximately 20.66 acres. This claim runs from the location monument on which the location notice is posted approximately 5 feet in a South direction to the South end line and 1495 feet in a North direction to the North end line and 300 feet on each side of the center line of the claim. This claim is marked by six monuments, one at each corner and one at the center of each end line of the claim. The location monument on which this notice is posted is situated within Section 16, Township 16 North, Range 13 West, Gila and Salt River Baseline and Meridian, Mohave County, Arizona, and this claim occupies the following quarter section(s), sections, Township and Range:

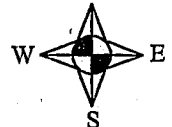
Quarter	Section	Township	Range	Meridian
NE	16	16 N	13 W	Gila and Salt River
		16 N	13 W	Gila and Salt River
		16 N	13 W	Gila and Salt River
		16 N	13 W	Gila and Salt River

The North West corner of this claim is approximately 1200 feet West and 6000 feet South of the NE corner of Section 9, Township 16 North, Range 13 West, Gila and Salt River Baseline and Meridian.

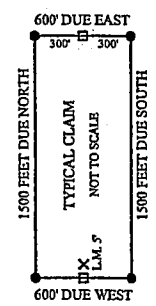
DATED AND POSTED on the ground this 26 day of January, 2019

BY: Dave Rowe  
 Dave Rowe, agent:

RECEIVED  
 BLM STATE OFFICE  
 2019 JAN 22 P 2:44  
 PHOENIX, ARIZONA



1" = 2000'  
 Basis of Bearings UTM Grid



- X Location Monument
- End Center Monument
- Corner Monument
- Indicates Section Corner
- Indicates 1/4 Corner

The above map depicts the X- 68 Lode mining claim, which is located in Section(s) 16, Township 16 North, Range 13 West, Gila and Salt River Baseline and Meridian, Mohave County, Arizona. The claim corners, end centers and Location monuments are marked by 2 inch by 2 inch by 5 foot wooden post with aluminum tags. The bearings and distances between claims and the tie point are depicted on the map.

AMC454021



Filed at the request of and return to:  
 Zenolith (USA) LLC  
 P.O. Box 130  
 Arvada, CO 80001

**LOCATION NOTICE FOR LODE MINING CLAIM**

NOTICE IS HEREBY GIVEN that the X - 69 Lode mining claim has been located by Zenolith (USA) LLC whose current mailing address is P.O. Box 130, Arvada, CO 80001. The general course of this claim is North and South and is approximately 600 feet in width and 1500 feet in length and contains approximately 20.66 acres. This claim runs from the location monument on which the location notice is posted approximately 5 feet in a South direction to the South end line and 1495 feet in a North direction to the North end line and 300 feet on each side of the center line of the claim. This claim is marked by six monuments, one at each corner and one at the center of each end line of the claim. The location monument on which this notice is posted is situated within Section 16, Township 16 North, Range 13 West, Gila and Salt River Baseline and Meridian, Mohave County, Arizona, and this claim occupies the following quarter section(s), sections, Township and Range:


Quarter	Section	Township	Range	Meridian
NE	16	16 N	13 W	Gila and Salt River
		16 N	13 W	Gila and Salt River
		16 N	13 W	Gila and Salt River
		16 N	13 W	Gila and Salt River

PHOENIX ARIZONA  
 2019 MAR 22 10:44  
 RECEIVED  
 BLM ARIZONA STATE OFFICE


The North West corner of this claim is approximately 600 feet West and 6000 feet South of the NE corner of Section 9, Township 16 North, Range 13 West, Gila and Salt River Baseline and Meridian.

DATED AND POSTED on the ground this 26 day of January, 2019

BY: Dave Rowe  
 Dave Rowe, agent:



1" = 2000'  
 Basis of Bearings UTM Grid



- X Location Monument
- End Center Monument
- Corner Monument
- Indicates Section Corner
- Indicates 1/4 Corner

The above map depicts the X - 69 Lode mining claim, which is located in Section(s) 16 Township 16 North, Range 13 West, Gila and Salt River Baseline and Meridian, Mohave County, Arizona. The claim corners, end centers and Location monuments are marked by 2 inch by 2 inch by 5 foot wooden post with aluminum tags. The bearings and distances between claims and tie-point are depicted on the map.

AMC454022

Filed at the request of and return to:  
 Zenolith (USA) LLC  
 P.O. Box 130  
 Arvada, CO 80001

**LOCATION NOTICE FOR LODE MINING CLAIM**

NOTICE IS HEREBY GIVEN that the X- 70 Lode mining claim has been located by Zenolith (USA) LLC, whose current mailing address is P.O. Box 130, Arvada, CO 80001. The general course of this claim is North and South and is approximately 600 feet in width and 1500 feet in length and contains approximately 20.66 acres. This claim runs from the location monument on which the location notice is posted approximately 1495 feet in a South direction to the South end line and 5 feet in a North direction to the North end line and 300 feet on each side of the center line of the claim. This claim is marked by six monuments, one at each corner and one at the center of each end line of the claim. The location monument on which this notice is posted is situated within Section 16, Township 16 North, Range 13 West, Gila and Salt River Baseline and Meridian, Mohave County, Arizona, and this claim occupies the following quarter section(s), sections, Township and Range:

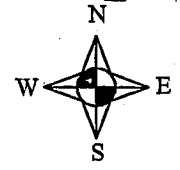
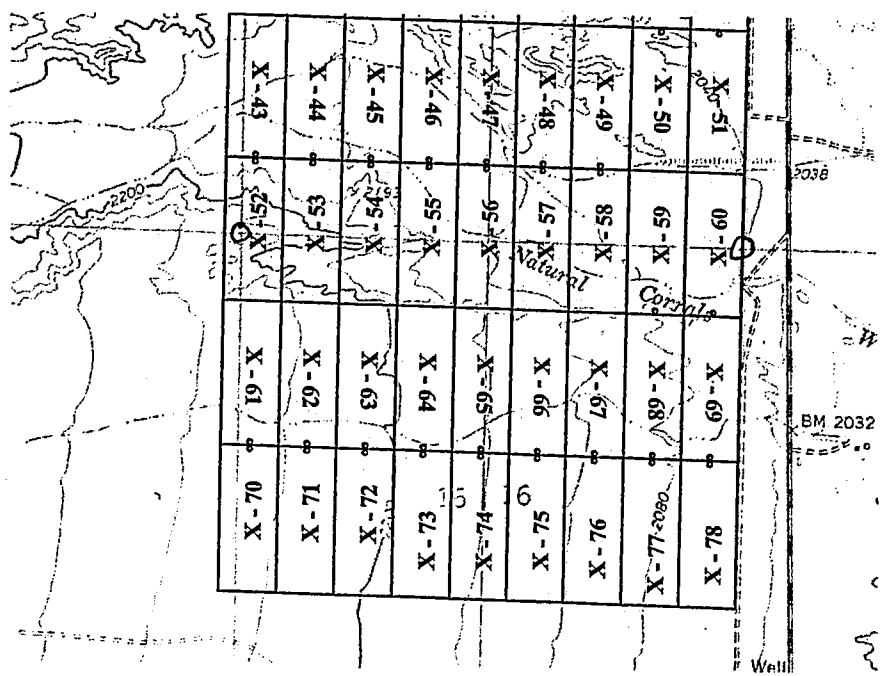
Quarter	Section	Township	Range	Meridian
NW	16	16 N	13 W	Gila and Salt River
SW	16	16 N	13 W	Gila and Salt River
NE	17	16 N	13 W	Gila and Salt River
SE	17	16 N	13 W	Gila and Salt River

The North West corner of this claim is approximately 5400 feet West and 7500 feet South of the NE corner of Section 9, Township 16 North, Range 13 West, Gila and Salt River Baseline and Meridian.


DATED AND POSTED on the ground this 26 day of January, 2019

BY: Dave Rowe  
 Dave Rowe, agent:

RECEIVED  
 CLIMATE OFFICE  
 2019 JAN 22 P 2:44  
 PHOENIX, ARIZONA



1" = 2000'  
 Basis of Bearings UTM Grid



- X Location Monument
- End Center Monument
- Corner Monument
- Indicates Section Corner
- ⊙ Indicates 1/4 Corner

AMC454023

The above map depicts the X- 70 Lode mining claim, which is located in Section(s) 16 & 17, Township 16 North, Range 13 West, Gila and Salt River Baseline and Meridian, Mohave County, Arizona. The claim corners, end centers and Location monuments are marked by 2 inch by 2 inch by 5 foot wooden post with aluminum tags. The bearings and distances between claims and tie point are depicted on the map.



Filed at the request of and return to:  
 Zenolith (USA) LLC  
 P.O. Box 130  
 Arvada, CO 80001

**LOCATION NOTICE FOR LODE MINING CLAIM**

NOTICE IS HEREBY GIVEN that the X- 71 Lode mining claim has been located by Zenolith (USA) LLC, whose current mailing address is P.O. Box 130, Arvada, CO 80001. The general course of this claim is North and South and is approximately 600 feet in width and 1500 feet in length and contains approximately 20.66 acres. This claim runs from the location monument on which the location notice is posted approximately 1495 feet in a South direction to the South end line and 5 feet in a North direction to the North end line and 300 feet on each side of the center line of the claim. This claim is marked by six monuments, one at each corner and one at the center of each end line of the claim. The location monument on which this notice is posted is situated within Section 16, Township 16 North, Range 13 West, Gila and Salt River Baseline and Meridian, Mohave County, Arizona, and this claim occupies the following quarter section(s), sections, Township and Range:

Quarter	Section	Township	Range	Meridian
NW	16	16 N	13 W	Gila and Salt River
SW	16	16 N	13 W	Gila and Salt River
		16 N	13 W	Gila and Salt River
		16 N	13 W	Gila and Salt River


The North West corner of this claim is approximately 4800 feet West and 7500 feet South of the NE corner of Section 9, Township 16 North, Range 13 West, Gila and Salt River Baseline and Meridian.

DATED AND POSTED on the ground this 26 day of January, 2019

BY: Dave Rowe  
 Dave Rowe, agent:

RECEIVED  
 DEPT. OF STATE OFFICE  
 MAR 22 P 2:44  
 PHOENIX, ARIZONA

1" = 2000'  
 Basis of Bearings UTM Grid



- X Location Monument
- End Center Monument
- Corner Monument
- Indicates Section Corner
- Indicates 1/4 Corner

AMC454024



The above map depicts the X- 71 Lode mining claim, which is located in Section(s) 16, Township 16 North, Range 13 West, Gila and Salt River Baseline and Meridian, Mohave County, Arizona. The claim corners, end centers and Location monuments are marked by 2 inch by 2 inch by 5 foot wooden post with aluminum tags. The bearings and distances between claims and tie point are depicted on the map.

Filed at the request of and return to:  
 Zenolith (USA) LLC  
 P.O. Box 130  
 Arvada, CO 80001

**LOCATION NOTICE FOR LODE MINING CLAIM**

NOTICE IS HEREBY GIVEN that the X- 72 Lode mining claim has been located by Zenolith (USA) LLC, whose current mailing address is P.O. Box 130, Arvada, CO 80001. The general course of this claim is North and South and is approximately 600 feet in width and 1500 feet in length and contains approximately 20.66 acres. This claim runs from the location monument on which the location notice is posted approximately 1495 feet in a South direction to the South end line and 5 feet in a North direction to the North end line and 300 feet on each side of the center line of the claim. This claim is marked by six monuments, one at each corner and one at the center of each end line of the claim. The location monument on which this notice is posted is situated within Section 16, Township 16 North, Range 13 West, Gila and Salt River Baseline and Meridian, Mohave County, Arizona, and this claim occupies the following quarter section(s), sections, Township and Range:

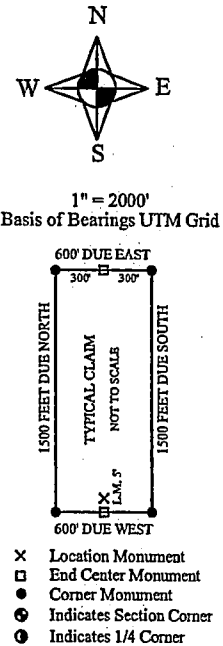
Quarter	Section	Township	Range	Meridian
NW	16	16 N	13 W	Gila and Salt River
SW	16	16 N	13 W	Gila and Salt River
		16 N	13 W	Gila and Salt River
		16 N	13 W	Gila and Salt River

RECEIVED  
 2019 MAR 22 P 2:44  
 PHOENIX ARIZONA  
 SURVEYING OFFICE

The North West corner of this claim is approximately 4200 feet West and 7500 feet South of the NE corner of Section 9, Township 16 North, Range 13 West, Gila and Salt River Baseline and Meridian.

DATED AND POSTED on the ground this 26 day of January, 2019

BY: Dave Rowe  
 Dave Rowe, agent:



AN0454025

The above map depicts the X- 72 Lode mining claim, which is located in Section(s) 16 Township 16 North, Range 13 West, Gila and Salt River Baseline and Meridian, Mohave County, Arizona. The claim corners, end centers and Location monuments are marked by 2 inch by 2 inch by 5 foot wooden post with aluminum tags. The bearings and distances between claims and tie point are depicted on the map.



Filed at the request of and return to:  
 Zenolith (USA) LLC  
 P.O. Box 130  
 Arvada, CO 80001

**LOCATION NOTICE FOR LODE MINING CLAIM**

NOTICE IS HEREBY GIVEN that the X- 73 Lode mining claim has been located by Zenolith (USA) LLC, whose current mailing address is P.O. Box 130, Arvada, CO 80001. The general course of this claim is North and South and is approximately 600 feet in width and 1500 feet in length and contains approximately 20.66 acres. This claim runs from the location monument on which the location notice is posted approximately 1495 feet in a South direction to the South end line and 5 feet in a North direction to the North end line and 300 feet on each side of the center line of the claim. This claim is marked by six monuments, one at each corner and one at the center of each end line of the claim. The location monument on which this notice is posted is situated within Section 16, Township 16 North, Range 13 West, Gila and Salt River Baseline and Meridian, Mohave County, Arizona, and this claim occupies the following quarter section(s), sections, Township and Range:

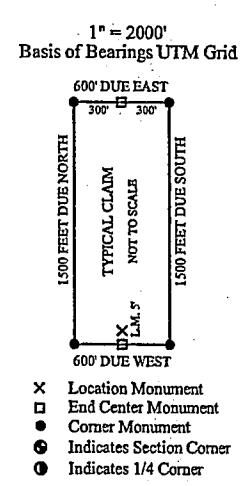
Quarter	Section	Township	Range	Meridian
NW	16	16 N	13 W	Gila and Salt River
SW	16	16 N	13 W	Gila and Salt River
		16 N	13 W	Gila and Salt River
		16 N	13 W	Gila and Salt River

The North West corner of this claim is approximately 3600 feet West and 7500 feet South of the NE corner of Section 9, Township 16 North, Range 13 West, Gila and Salt River Baseline and Meridian.

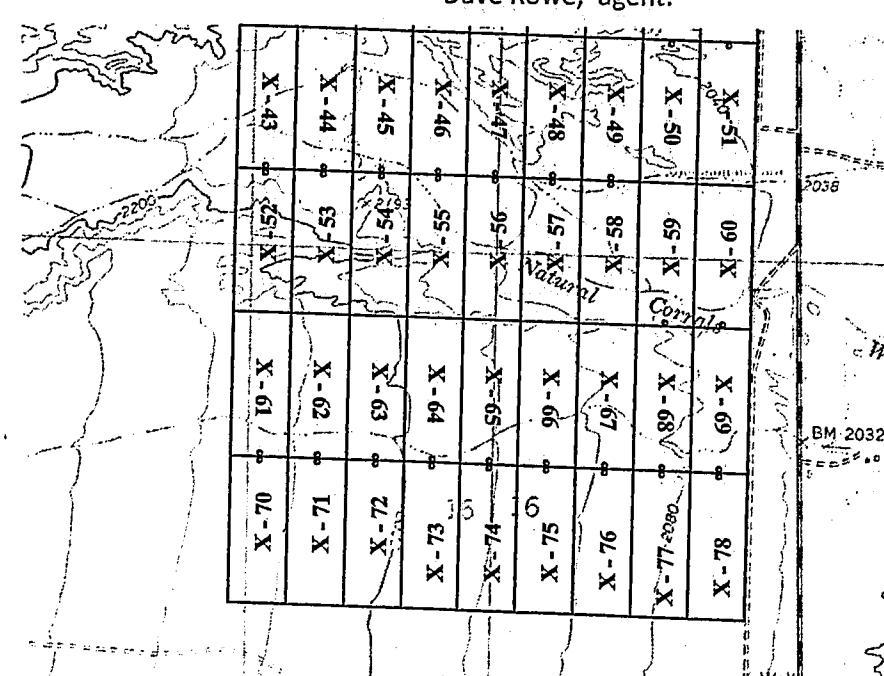
DATED AND POSTED on the ground this 26 day of January, 2019

BY: Dave Rowe  
 Dave Rowe, agent:

RECEIVED  
 MAR 22 PM 2:20  
 MARSHALL COUNTY OFFICE  
 PHOENIX, ARIZONA



AMC454026



The above map depicts the X- 73 Lode mining claim, which is located in Section(s) 16, Township 16 North, Range 13 West, Gila and Salt River Baseline and Meridian, Mohave County, Arizona. The claim corners, end centers and Location monuments are marked by 2 inch by 2 inch by 5 foot wooden post with aluminum tags. The bearings and distances between claims and tie point are depicted on the map.

Filed at the request of and return to:  
 Zenolith (USA) LLC  
 P.O. Box 130  
 Arvada, CO 80001

**LOCATION NOTICE FOR LODE MINING CLAIM**

NOTICE IS HEREBY GIVEN that the X- 74 Lode mining claim has been located by Zenolith (USA) LLC, whose current mailing address is P.O. Box 130, Arvada, CO 80001. The general course of this claim is North and South and is approximately 600 feet in width and 1500 feet in length and contains approximately 20.66 acres. This claim runs from the location monument on which the location notice is posted approximately 1495 feet in a South direction to the South end line and 5 feet in a North direction to the North end line and 300 feet on each side of the center line of the claim. This claim is marked by six monuments, one at each corner and one at the center of each end line of the claim. The location monument on which this notice is posted is situated within Section 16, Township 16 North, Range 13 West, Gila and Salt River Baseline and Meridian, Mohave County, Arizona, and this claim occupies the following quarter section(s), sections, Township and Range:

Quarter	Section	Township	Range	Meridian
NE	16	16 N	13 W	Gila and Salt River
NW	16	16 N	13 W	Gila and Salt River
SW	16	16 N	13 W	Gila and Salt River
SE	16	16 N	13 W	Gila and Salt River

The North West corner of this claim is approximately 3000 feet West and 7500 feet South of the NE corner of Section 9, Township 16 North, Range 13 West, Gila and Salt River Baseline and Meridian.


DATED AND POSTED on the ground this 26 day of January, 2019

BY: Dave Rowe  
 Dave Rowe, agent:

RECEIVED  
 2019 MAR 22 P 2:45  
 BLM FIELD OFFICE  
 PHOENIX, ARIZONA



1" = 2000'  
 Basis of Bearings UTM Grid



AMC454027



The above map depicts the X- 74 Lode mining claim, which is located in Section(s) 16 Township 16 North, Range 13 West, Gila and Salt River Baseline and Meridian, Mohave County, Arizona. The claim corners, end centers and Location monuments are marked by 2 inch by 2 inch by 5 foot wooden post with aluminum tags. The bearings and distances between claims and tie point are depicted on the map.



Filed at the request of and return to:  
 Zenolith (USA) LLC  
 P.O. Box 130  
 Arvada, CO 80001

**LOCATION NOTICE FOR LODE MINING CLAIM**

NOTICE IS HEREBY GIVEN that the X- 75 Lode mining claim has been located by Zenolith (USA) LLC, whose current mailing address is P.O. Box 130, Arvada, CO 80001. The general course of this claim is North and South and is approximately 600 feet in width and 1500 feet in length and contains approximately 20.66 acres. This claim runs from the location monument on which the location notice is posted approximately 1495 feet in a South direction to the South end line and 5 feet in a North direction to the North end line and 300 feet on each side of the center line of the claim. This claim is marked by six monuments, one at each corner and one at the center of each end line of the claim. The location monument on which this notice is posted is situated within Section 16, Township 16 North, Range 13 West, Gila and Salt River Baseline and Meridian, Mohave County, Arizona, and this claim occupies the following quarter section(s), sections, Township and Range:

Quarter	Section	Township	Range	Meridian
NE	16	16 N	13 W	Gila and Salt River
SE	16	16 N	13 W	Gila and Salt River
		16 N	13 W	Gila and Salt River
		16 N	13 W	Gila and Salt River

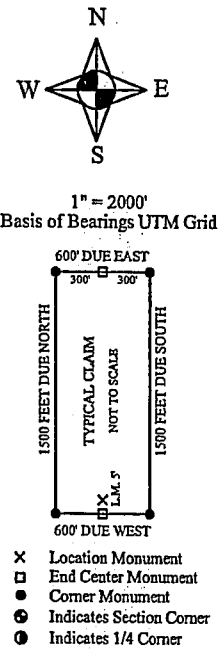
The North West corner of this claim is approximately 2400 feet West and 7500 feet South of the NE corner of Section 9, Township 16 North, Range 13 West, Gila and Salt River Baseline and Meridian.

DATED AND POSTED on the ground this 26 day of January, 2019

BY: Dave Rowe  
 Dave Rowe, agent:

RECEIVED  
 BLM AZ STATE OFFICE  
 2019 MAR 22 2:45  
 PHOENIX, ARIZONA

AMC454028



The above map depicts the X- 75 Lode mining claim, which is located in Section(s) 16, Township 16 North, Range 13 West, Gila and Salt River Baseline and Meridian, Mohave County, Arizona. The claim corners, end centers and Location monuments are marked by 2 inch by 2 inch by 5 foot wooden post with aluminum tags. The bearings and distances between claims and tie point are depicted on the map.

Filed at the request of and return to:  
 Zenolith (USA) LLC  
 P.O. Box 130  
 Arvada, CO 80001

**LOCATION NOTICE FOR LODE MINING CLAIM**

NOTICE IS HEREBY GIVEN that the X- 76 Lode mining claim has been located by Zenolith (USA) LLC, whose current mailing address is P.O. Box 130, Arvada, CO 80001. The general course of this claim is North and South and is approximately 600 feet in width and 1500 feet in length and contains approximately 20.66 acres. This claim runs from the location monument on which the location notice is posted approximately 1495 feet in a South direction to the South end line and 5 feet in a North direction to the North end line and 300 feet on each side of the center line of the claim. This claim is marked by six monuments, one at each corner and one at the center of each end line of the claim. The location monument on which this notice is posted is situated within Section 16, Township 16 North, Range 13 West, Gila and Salt River Baseline and Meridian, Mohave County, Arizona, and this claim occupies the following quarter section(s), sections, Township and Range:

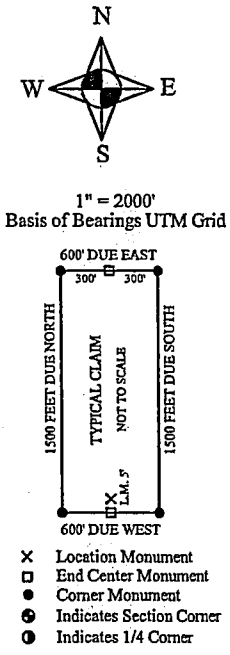
Quarter	Section	Township	Range	Meridian
NE	16	16 N	13 W	Gila and Salt River
SE	16	16 N	13 W	Gila and Salt River
		16 N	13 W	Gila and Salt River
		16 N	13 W	Gila and Salt River

RECEIVED  
 ELM A7 210119  
 2019 MAR 22 P 2:45  
 PHOENIX ARIZONA

The North West corner of this claim is approximately 1800 feet West and 7500 feet South of the NE corner of Section 9, Township 16 North, Range 13 West, Gila and Salt River Baseline and Meridian.

DATED AND POSTED on the ground this 26 day of January, 2019

BY: Dave Rowe  
 Dave Rowe, agent:



The above map depicts the X- 76 Lode mining claim, which is located in Section(s) 16 Township 16 North, Range 13 West, Gila and Salt River Baseline and Meridian, Mohave County, Arizona. The claim corners, end centers and Location monuments are marked by 2 inch by 2 inch by 5 foot wooden post with aluminum tags. The bearings and distances between claims and tie point are depicted on the map.

AMC454029



Filed at the request of and return to:  
 Zenolith (USA) LLC  
 P.O. Box 130  
 Arvada, CO 80001

**LOCATION NOTICE FOR LODE MINING CLAIM**

NOTICE IS HEREBY GIVEN that the X- 77 Lode mining claim has been located by Zenolith (USA) LLC whose current mailing address is P.O. Box 130, Arvada, CO 80001. The general course of this claim is North and South and is approximately 600 feet in width and 1500 feet in length and contains approximately 20.66 acres. This claim runs from the location monument on which the location notice is posted approximately 1495 feet in a South direction to the South end line and 5 feet in a North direction to the North end line and 300 feet on each side of the center line of the claim. This claim is marked by six monuments, one at each corner and one at the center of each end line of the claim. The location monument on which this notice is posted is situated within Section 16, Township 16 North, Range 13 West, Gila and Salt River Baseline and Meridian, Mohave County, Arizona, and this claim occupies the following quarter section(s), sections, Township and Range:

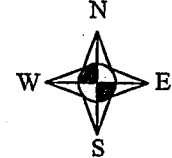
Quarter	Section	Township	Range	Meridian
NE	16	16 N	13 W	Gila and Salt River
SE	16	16 N	13 W	Gila and Salt River
		16 N	13 W	Gila and Salt River
		16 N	13 W	Gila and Salt River

The North West corner of this claim is approximately 1200 feet West and 7500 feet South of the NE corner of Section 9, Township 16 North, Range 13 West, Gila and Salt River Baseline and Meridian.


DATED AND POSTED on the ground this 26 day of January, 2019

BY: Dave Rowe  
 Dave Rowe, agent:

RECEIVED  
 BLM ARIZONA OFFICE  
 2019 MAR 22 P 2:45  
 PHOENIX ARIZONA

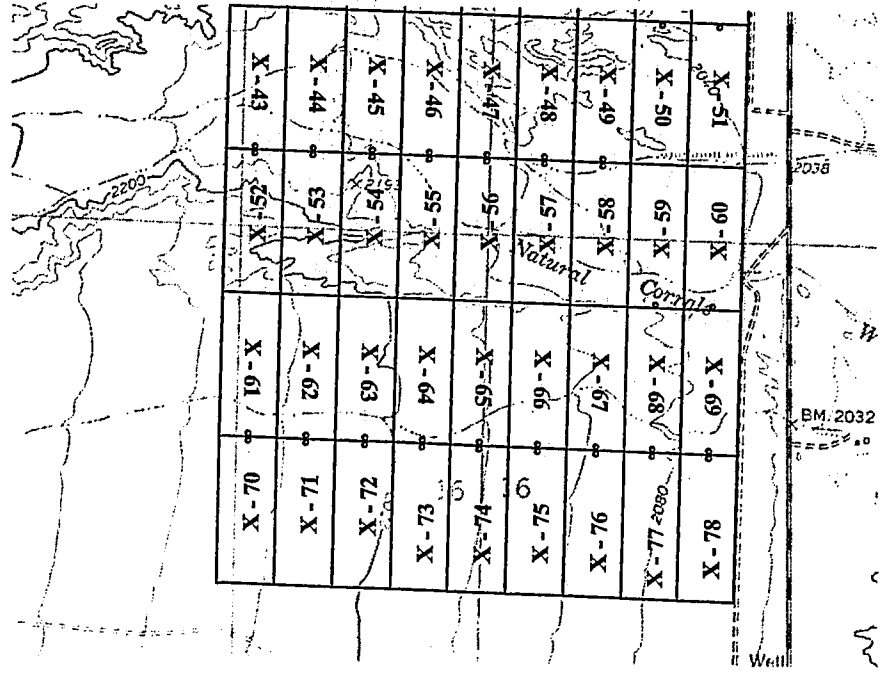


1" = 2000'  
 Basis of Bearings UTM Grid



- X Location Monument
- End Center Monument
- Corner Monument
- Indicates Section Corner
- Indicates 1/4 Corner

AMC454030



The above map depicts the X- 77 Lode mining claim, which is located in Section(s) 16, Township 16 North, Range 13 West, Gila and Salt River Baseline and Meridian, Mohave County, Arizona. The claim corners, end centers and Location monuments are marked by 2 inch by 2 inch by 5 foot wooden post with aluminum tags. The bearings and distances between claims and tie point are depicted on the map.

Filed at the request of and return to:  
 Zenolith (USA) LLC  
 P.O. Box 130  
 Arvada, CO 80001

**LOCATION NOTICE FOR LODE MINING CLAIM**

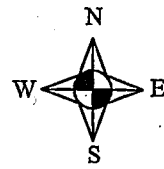
NOTICE IS HEREBY GIVEN that the X- 78 Lode mining claim has been located by Zenolith (USA) LLC, whose current mailing address is P.O. Box 130, Arvada, CO 80001. The general course of this claim is North and South and is approximately 600 feet in width and 1500 feet in length and contains approximately 20.66 acres. This claim runs from the location monument on which the location notice is posted approximately 1495 feet in a South direction to the South end line and 5 feet in a North direction to the North end line and 300 feet on each side of the center line of the claim. This claim is marked by six monuments, one at each corner and one at the center of each end line of the claim. The location monument on which this notice is posted is situated within Section 16, Township 16 North, Range 13 West, Gila and Salt River Baseline and Meridian, Mohave County, Arizona, and this claim occupies the following quarter section(s), sections, Township and Range:

Quarter	Section	Township	Range	Meridian
NE	16	16 N	13 W	Gila and Salt River
SE	16	16 N	13 W	Gila and Salt River
		16 N	13 W	Gila and Salt River
		16 N	13 W	Gila and Salt River


The North West corner of this claim is approximately 600 feet West and 7500 feet South of the NE corner of Section 9, Township 16 North, Range 13 West, Gila and Salt River Baseline and Meridian.

DATED AND POSTED on the ground this 26 day of January, 2019

BY: Dave Rowe  
 Dave Rowe, agent:



1" = 2000'  
 Basis of Bearings UTM Grid



- X Location Monument
- End Center Monument
- Corner Monument
- Indicates Section Corner
- Indicates 1/4 Corner

RECEIVED  
 STATE OFFICE  
 2019 MAR 22 P 2:45  
 PHOENIX ARIZONA

AMC454031

The above map depicts the X- 78 Lode mining claim, which is located in Section(s) 16, Township 16 North, Range 13 West, Gila and Salt River Baseline and Meridian, Mohave County, Arizona. The claim corners, end centers and Location monuments are marked by 2 inch by 2 inch by 5 foot wooden post with aluminum tags. The bearings and distances between claims and tie point are depicted on the map.



Filed at the request of and return to:  
 Zenolith (USA) LLC  
 P.O. Box 130  
 Arvada, CO 80001

**LOCATION NOTICE FOR LODE MINING CLAIM**

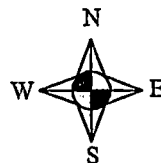
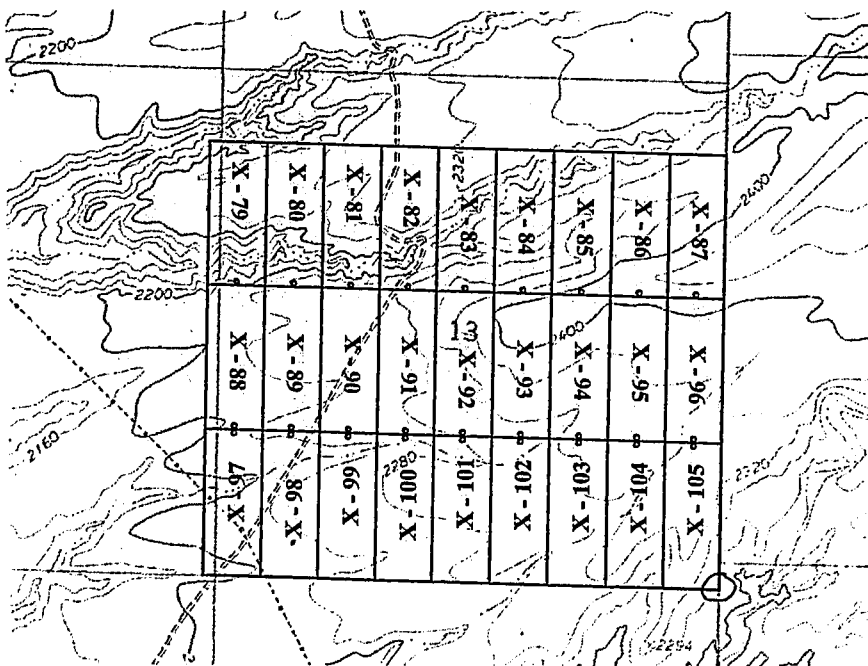
NOTICE IS HEREBY GIVEN that the X- 79 Lode mining claim has been located by Zenolith (USA) LLC, whose current mailing address is P.O. Box 130, Arvada, CO 80001. The general course of this claim is North and South and is approximately 600 feet in width and 1500 feet in length and contains approximately 20.66 acres. This claim runs from the location monument on which the location notice is posted approximately 5 feet in a South direction to the South end line and 1495 feet in a North direction to the North end line and 300 feet on each side of the center line of the claim. This claim is marked by six monuments, one at each corner and one at the center of each end line of the claim. The location monument on which this notice is posted is situated within Section 13, Township 16 North, Range 13 West, Gila and Salt River Baseline and Meridian, Mohave County, Arizona, and this claim occupies the following quarter section(s), sections, Township and Range:

Quarter	Section	Township	Range	Meridian
NW	13	16 N	13 W	Gila and Salt River
NE	14	16 N	13 W	Gila and Salt River
		16 N	13 W	Gila and Salt River
		16 N	13 W	Gila and Salt River


The North West corner of this claim is approximately 5400 feet West and 4500 feet North of the SE corner of Section 13, Township 16 North, Range 13 West, Gila and Salt River Baseline and Meridian.

DATED AND POSTED on the ground this 27 day of January, 2019

BY: Dave Rowe  
 Dave Rowe, agent:



1" = 2000'  
 Basis of Bearings UTM Grid



- × Location Monument
- End Center Monument
- Corner Monument
- ⊙ Indicates Section Corner
- ⊙ Indicates 1/4 Corner

The above map depicts the X- 79 Lode mining claim, which is located in Section(s) 13 & 14, Township 16 North, Range 13 West, Gila and Salt River Baseline and Meridian, Mohave County, Arizona. The claim corners, end centers and Location monuments are marked by 2 inch by 2 inch by 5 foot wooden post with aluminum tags. The bearings and distances between claims and tie point are depicted on the map.

RECEIVED  
 BLM 07 STATE OFFICE  
 2019 MAR 22 P 2:45  
 PHOENIX, ARIZONA

AMC454032

Filed at the request of and return to:  
 Zenolith (USA) LLC  
 P.O. Box 130  
 Arvada, CO 80001

**LOCATION NOTICE FOR LODE MINING CLAIM**

NOTICE IS HEREBY GIVEN that the X- 80 Lode mining claim has been located by Zenolith (USA) LLC, whose current mailing address is P.O. Box 130, Arvada, CO 80001. The general course of this claim is North and South and is approximately 600 feet in width and 1500 feet in length and contains approximately 20.66 acres. This claim runs from the location monument on which the location notice is posted approximately 5 feet in a South direction to the South end line and 1495 feet in a North direction to the North end line and 300 feet on each side of the center line of the claim. This claim is marked by six monuments, one at each corner and one at the center of each end line of the claim. The location monument on which this notice is posted is situated within Section 13, Township 16 North, Range 13 West, Gila and Salt River Baseline and Meridian, Mohave County, Arizona, and this claim occupies the following quarter section(s), sections, Township and Range:

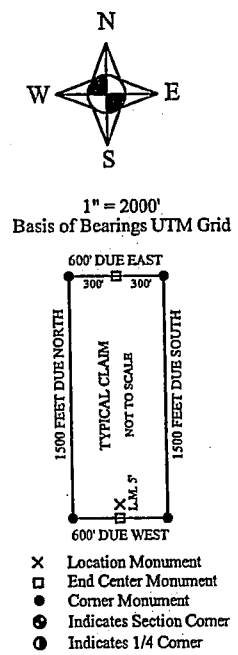
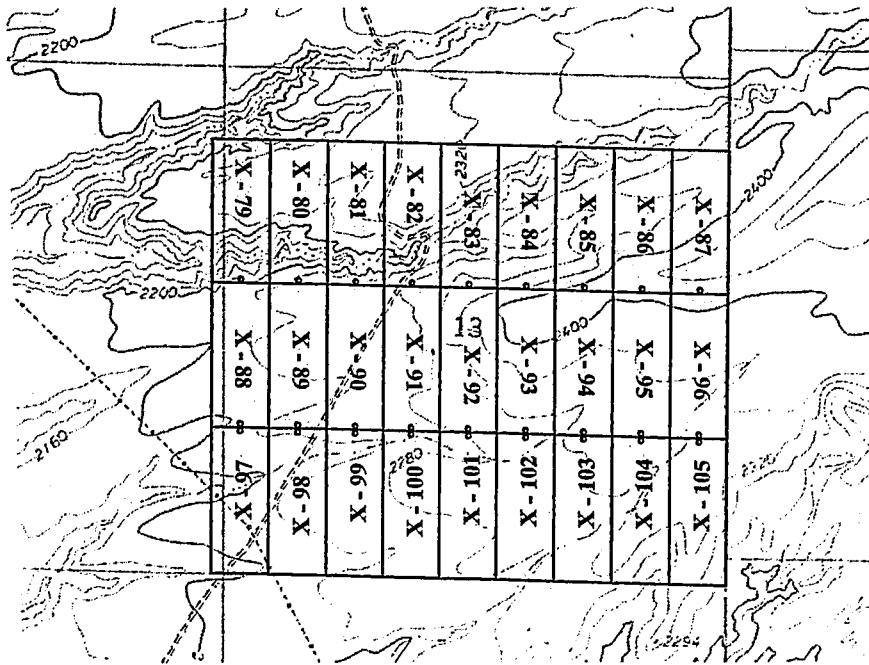
Quarter	Section	Township	Range	Meridian
NW	13	16 N	13 W	Gila and Salt River
		16 N	13 W	Gila and Salt River
		16 N	13 W	Gila and Salt River
		16 N	13 W	Gila and Salt River

The North West corner of this claim is approximately 4800 feet West and 4500 feet North of the SE corner of Section 13, Township 16 North, Range 13 West, Gila and Salt River Baseline and Meridian.

DATED AND POSTED on the ground this 27 day of January, 2019

BY: Dave Rowe  
 Dave Rowe, agent:

RECEIVED  
 DEPT. OF STATE OFFICE  
 2019 MAR 2 P 2:45  
 PHOENIX, ARIZONA



AMC454033

The above map depicts the X- 80 Lode mining claim, which is located in Section(s) 13, Township 16 North, Range 13 West, Gila and Salt River Baseline and Meridian, Mohave County, Arizona. The claim corners, end centers and Location monuments are marked by 2 inch by 2 inch by 5 foot wooden post with aluminum tags. The bearings and distances between claims and tie point are depicted on the map.



Filed at the request of and return to:  
 Zenolith (USA) LLC  
 P.O. Box 130  
 Arvada, CO 80001

**LOCATION NOTICE FOR LODE MINING CLAIM**

NOTICE IS HEREBY GIVEN that the X- 81 Lode mining claim has been located by Zenolith (USA) LLC, whose current mailing address is P.O. Box 130, Arvada, CO 80001. The general course of this claim is North and South and is approximately 600 feet in width and 1500 feet in length and contains approximately 20.66 acres. This claim runs from the location monument on which the location notice is posted approximately 5 feet in a South direction to the South end line and 1495 feet in a North direction to the North end line and 300 feet on each side of the center line of the claim. This claim is marked by six monuments, one at each corner and one at the center of each end line of the claim. The location monument on which this notice is posted is situated within Section 13, Township 16 North, Range 13 West, Gila and Salt River Baseline and Meridian, Mohave County, Arizona, and this claim occupies the following quarter section(s), sections, Township and Range:

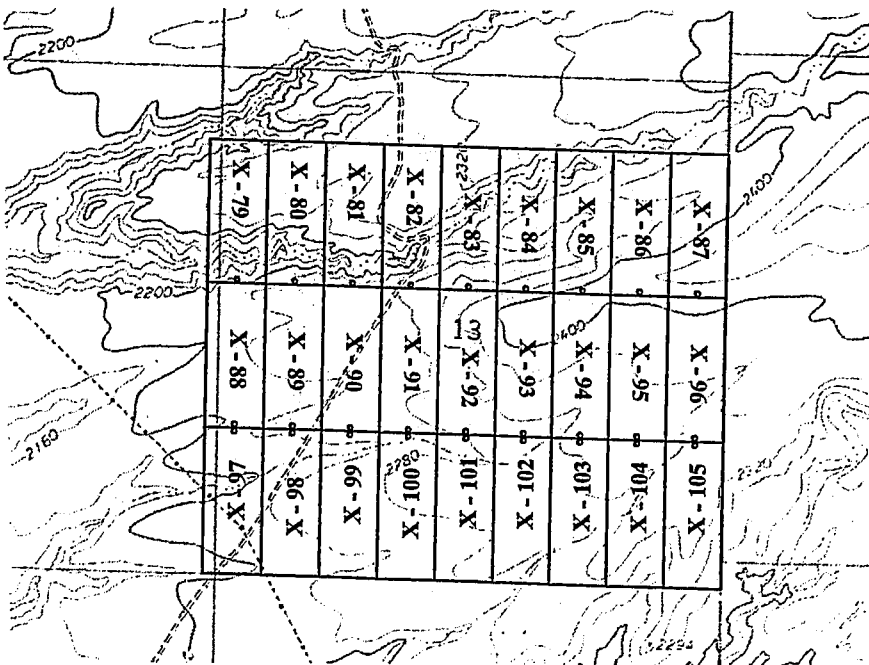
Quarter	Section	Township	Range	Meridian
NW	13	16 N	13 W	Gila and Salt River
		16 N	13 W	Gila and Salt River
		16 N	13 W	Gila and Salt River
		16 N	13 W	Gila and Salt River

The North West corner of this claim is approximately 4200 feet West and 4500 feet North of the SE corner of Section 13, Township 16 North, Range 13 West, Gila and Salt River Baseline and Meridian.


DATED AND POSTED on the ground this 27 day of January, 2019

BY: Dave Rowe  
 Dave Rowe, agent:

RECEIVED  
 STATE OFFICE  
 2019 JAN 22 P 2:45  
 PHOENIX, ARIZONA



1" = 2000'  
 Basis of Bearings UTM Grid.



- X Location Monument
- End Center Monument
- Corner Monument
- Indicates Section Corner
- Indicates 1/4 Corner

The above map depicts the X- 81 Lode mining claim, which is located in Section(s) 13, Township 16 North, Range 13 West, Gila and Salt River Baseline and Meridian, Mohave County, Arizona. The claim corners, end centers and Location monuments are marked by 2 inch by 2 inch by 5 foot wooden post with aluminum tags. The bearings and distances between claims and tie point are depicted on the map.

AMC454034

Filed at the request of and return to:  
 Zenolith (USA) LLC  
 P.O. Box 130  
 Arvada, CO 80001

**LOCATION NOTICE FOR LODE MINING CLAIM**

NOTICE IS HEREBY GIVEN that the X- 82 Lode mining claim has been located by Zenolith (USA) LLC, whose current mailing address is P.O. Box 130, Arvada, CO 80001. The general course of this claim is North and South and is approximately 600 feet in width and 1500 feet in length and contains approximately 20.66 acres. This claim runs from the location monument on which the location notice is posted approximately 5 feet in a South direction to the South end line and 1495 feet in a North direction to the North end line and 300 feet on each side of the center line of the claim. This claim is marked by six monuments, one at each corner and one at the center of each end line of the claim. The location monument on which this notice is posted is situated within Section 13, Township 16 North, Range 13 West, Gila and Salt River Baseline and Meridian, Mohave County, Arizona, and this claim occupies the following quarter section(s), sections, Township and Range:

Quarter	Section	Township	Range	Meridian
NW	13	16 N	13 W	Gila and Salt River
		16 N	13 W	Gila and Salt River
		16 N	13 W	Gila and Salt River
		16 N	13 W	Gila and Salt River

The North West corner of this claim is approximately 3600 feet West and 4500 feet North of the SE corner of Section 13, Township 16 North, Range 13 West, Gila and Salt River Baseline and Meridian.


DATED AND POSTED on the ground this 27 day of January, 2019

BY: Dave Rowe  
 Dave Rowe, agent:

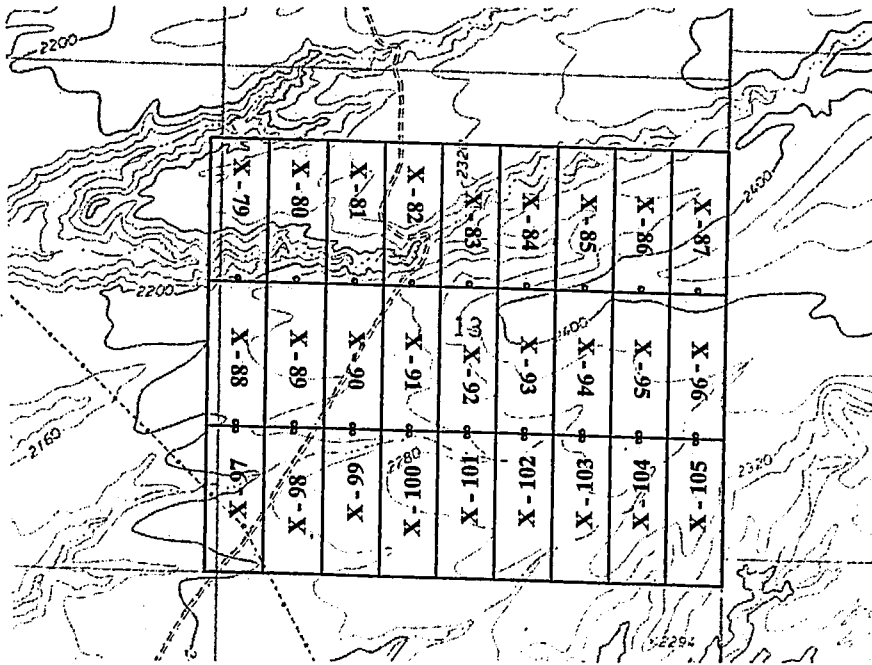
RECEIVED  
 BLM STATE OFFICE  
 2019 JAN 22 P 2:45  
 PHOENIX, ARIZONA



1" = 2000'  
 Basis of Bearings UTM Grid



- X Location Monument
- End Center Monument
- Corner Monument
- Indicates Section Corner
- Indicates 1/4 Corner



The above map depicts the X- 82 Lode mining claim, which is located in Section(s) 13, Township 16 North, Range 13 West, Gila and Salt River Baseline and Meridian, Mohave County, Arizona. The claim corners, end centers and Location monuments are marked by 2 inch by 2 inch by 5 foot wooden post with aluminum tags. The bearings and distances between claims and tie point are depicted on the map.

AMC454035



Filed at the request of and return to:  
 Zenolith (USA) LLC  
 P.O. Box 130  
 Arvada, CO 80001

**LOCATION NOTICE FOR LODE MINING CLAIM**

NOTICE IS HEREBY GIVEN that the X- 83 Lode mining claim has been located by Zenolith (USA) LLC, whose current mailing address is P.O. Box 130, Arvada, CO 80001. The general course of this claim is North and South and is approximately 600 feet in width and 1500 feet in length and contains approximately 20.66 acres. This claim runs from the location monument on which the location notice is posted approximately 5 feet in a South direction to the South end line and 1495 feet in a North direction to the North end line and 300 feet on each side of the center line of the claim. This claim is marked by six monuments, one at each corner and one at the center of each end line of the claim. The location monument on which this notice is posted is situated within Section 13, Township 16 North, Range 13 West, Gila and Salt River Baseline and Meridian, Mohave County, Arizona, and this claim occupies the following quarter section(s), sections, Township and Range:

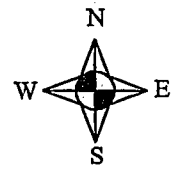
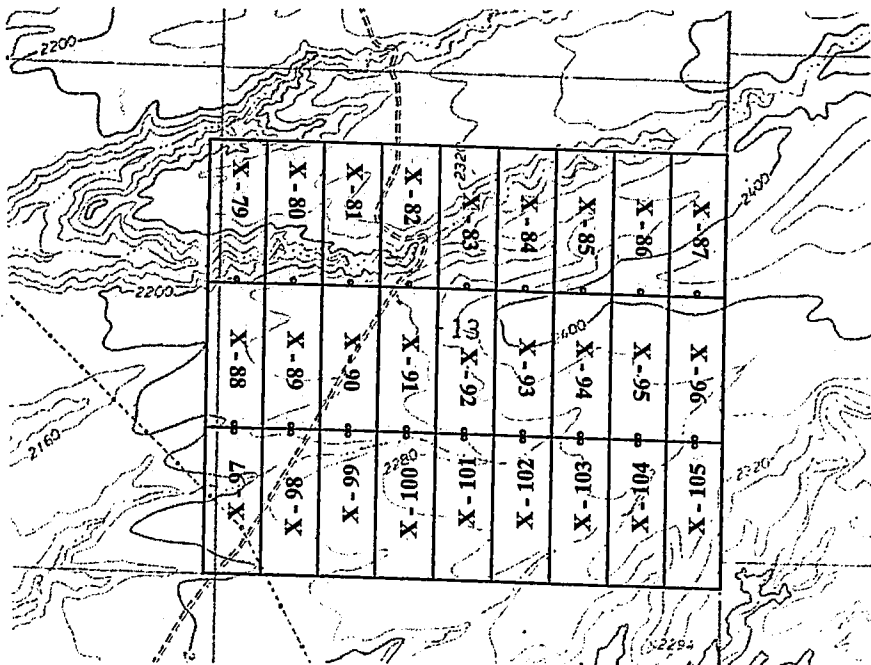
Quarter	Section	Township	Range	Meridian
NE	13	16 N	13 W	Gila and Salt River
NW	13	16 N	13 W	Gila and Salt River
		16 N	13 W	Gila and Salt River
		16 N	13 W	Gila and Salt River

RECEIVED  
 MAR 22 2:21 PM '19  
 PHOENIX, ARIZONA  
 U.S. DEPARTMENT OF THE INTERIOR  
 BUREAU OF LAND MANAGEMENT


The North West corner of this claim is approximately 3000 feet West and 4500 feet North of the SE corner of Section 13, Township 16 North, Range 13 West, Gila and Salt River Baseline and Meridian.

DATED AND POSTED on the ground this 27 day of January, 2019

BY: Dave Rowe  
 Dave Rowe, agent:



1" = 2000'  
 Basis of Bearings UTM Grid



- X Location Monument
- End Center Monument
- Corner Monument
- Indicates Section Corner
- Indicates 1/4 Corner

AMC454036

The above map depicts the X- 83 Lode mining claim, which is located in Section(s) 13, Township 16 North, Range 13 West, Gila and Salt River Baseline and Meridian, Mohave County, Arizona. The claim corners, end centers and Location monuments are marked by 2 inch by 2 inch by 5 foot wooden post with aluminum tags. The bearings and distances between claims and tie point are depicted on the map.

Filed at the request of and return to:  
 Zenolith (USA) LLC  
 P.O. Box 130  
 Arvada, CO 80001

**LOCATION NOTICE FOR LODE MINING CLAIM**

NOTICE IS HEREBY GIVEN that the X- 84 Lode mining claim has been located by Zenolith (USA) LLC, whose current mailing address is P.O. Box 130, Arvada, CO 80001. The general course of this claim is North and South and is approximately 600 feet in width and 1500 feet in length and contains approximately 20.66 acres. This claim runs from the location monument on which the location notice is posted approximately 5 feet in a South direction to the South end line and 1495 feet in a North direction to the North end line and 300 feet on each side of the center line of the claim. This claim is marked by six monuments, one at each corner and one at the center of each end line of the claim. The location monument on which this notice is posted is situated within Section 13, Township 16 North, Range 13 West, Gila and Salt River Baseline and Meridian, Mohave County, Arizona, and this claim occupies the following quarter section(s), sections, Township and Range:

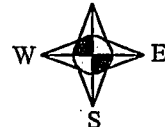
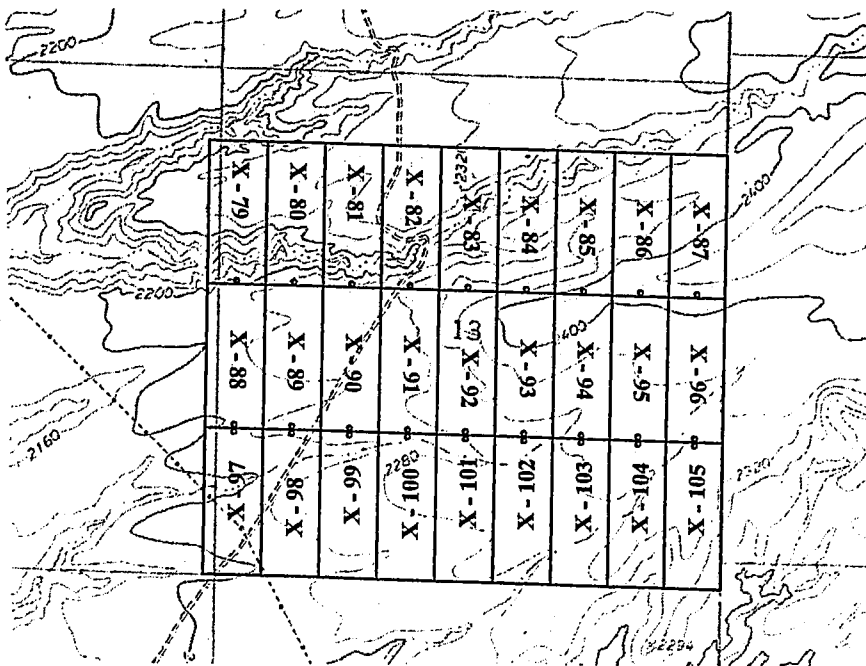
Quarter	Section	Township	Range	Meridian
NE	13	16 N	13 W	Gila and Salt River
		16 N	13 W	Gila and Salt River
		16 N	13 W	Gila and Salt River
		16 N	13 W	Gila and Salt River

The North West corner of this claim is approximately 2400 feet West and 4500 feet North of the SE corner of Section 13, Township 16 North, Range 13 West, Gila and Salt River Baseline and Meridian.


DATED AND POSTED on the ground this 27 day of January, 2019

BY: Dave Rowe  
 Dave Rowe, agent:

RECEIVED  
 BLM  
 PHOENIX, ARIZONA  
 2019 JAN 22 P 2:45



1" = 2000'  
 Basis of Bearings UTM Grid



- × Location Monument
- End Center Monument
- Corner Monument
- Indicates Section Corner
- Indicates 1/4 Corner

The above map depicts the X- 84 Lode mining claim, which is located in Section(s) 13, Township 16 North, Range 13 West, Gila and Salt River Baseline and Meridian, Mohave County, Arizona. The claim corners, end centers and Location monuments are marked by 2 inch by 2 inch by 5 foot wooden post with aluminum tags. The bearings and distances between claims and tie point are depicted on the map.

AMC454037



Filed at the request of and return to:  
 Zenolith (USA) LLC  
 P.O. Box 130  
 Arvada, CO 80001

**LOCATION NOTICE FOR LODE MINING CLAIM**

NOTICE IS HEREBY GIVEN that the X- 85 Lode mining claim has been located by Zenolith (USA) LLC whose current mailing address is P.O. Box 130, Arvada, CO 80001. The general course of this claim is North and South and is approximately 600 feet in width and 1500 feet in length and contains approximately 20.66 acres. This claim runs from the location monument on which the location notice is posted approximately 5 feet in a South direction to the South end line and 1495 feet in a North direction to the North end line and 300 feet on each side of the center line of the claim. This claim is marked by six monuments, one at each corner and one at the center of each end line of the claim. The location monument on which this notice is posted is situated within Section 13, Township 16 North, Range 13 West, Gila and Salt River Baseline and Meridian, Mohave County, Arizona, and this claim occupies the following quarter section(s), sections, Township and Range:

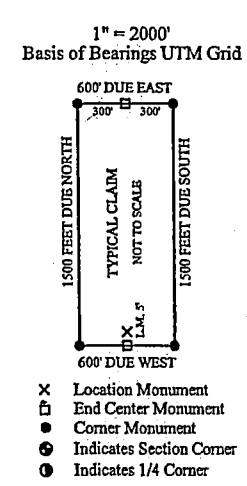
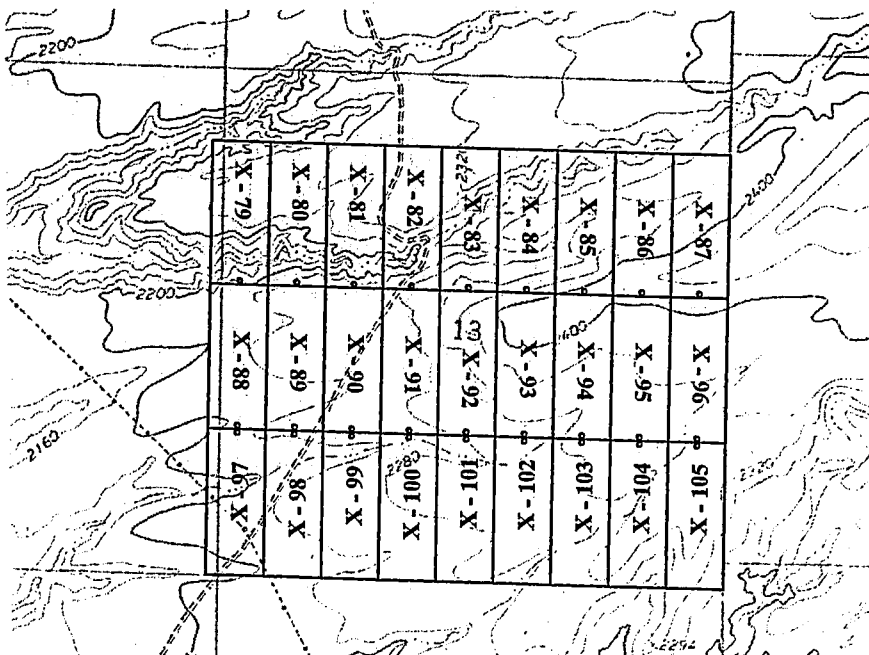
Quarter	Section	Township	Range	Meridian
NE	13	16 N	13 W	Gila and Salt River
		16 N	13 W	Gila and Salt River
		16 N	13 W	Gila and Salt River
		16 N	13 W	Gila and Salt River

The North West corner of this claim is approximately 1800 feet West and 4500 feet North of the SE corner of Section 13, Township 16 North, Range 13 West, Gila and Salt River Baseline and Meridian.

DATED AND POSTED on the ground this 27 day of January, 2019

BY: Dave Rowe  
 Dave Rowe, agent:

RECEIVED  
 MAR 22 P 2:20  
 MOUNTAIN STATE OFFICE  
 PHOENIX, ARIZONA



AMC454038

The above map depicts the X- 85 Lode mining claim, which is located in Section(s) 13, Township 16 North, Range 13 West, Gila and Salt River Baseline and Meridian, Mohave County, Arizona. The claim corners, end centers and Location monuments are marked by 2 inch by 2 inch by 5 foot wooden post with aluminum tags. The bearings and distances between claims and tie-point are depicted on the map.

Filed at the request of and return to:  
 Zenolith (USA) LLC  
 P.O. Box 130  
 Arvada, CO 80001

**LOCATION NOTICE FOR LODE MINING CLAIM**

NOTICE IS HEREBY GIVEN that the X- 86 Lode mining claim has been located by Zenolith (USA) LLC, whose current mailing address is P.O. Box 130, Arvada, CO 80001. The general course of this claim is North and South and is approximately 600 feet in width and 1500 feet in length and contains approximately 20.66 acres. This claim runs from the location monument on which the location notice is posted approximately 5 feet in a South direction to the South end line and 1495 feet in a North direction to the North end line and 300 feet on each side of the center line of the claim. This claim is marked by six monuments, one at each corner and one at the center of each end line of the claim. The location monument on which this notice is posted is situated within Section 13, Township 16 North, Range 13 West, Gila and Salt River Baseline and Meridian, Mohave County, Arizona, and this claim occupies the following quarter section(s), sections, Township and Range:

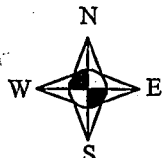
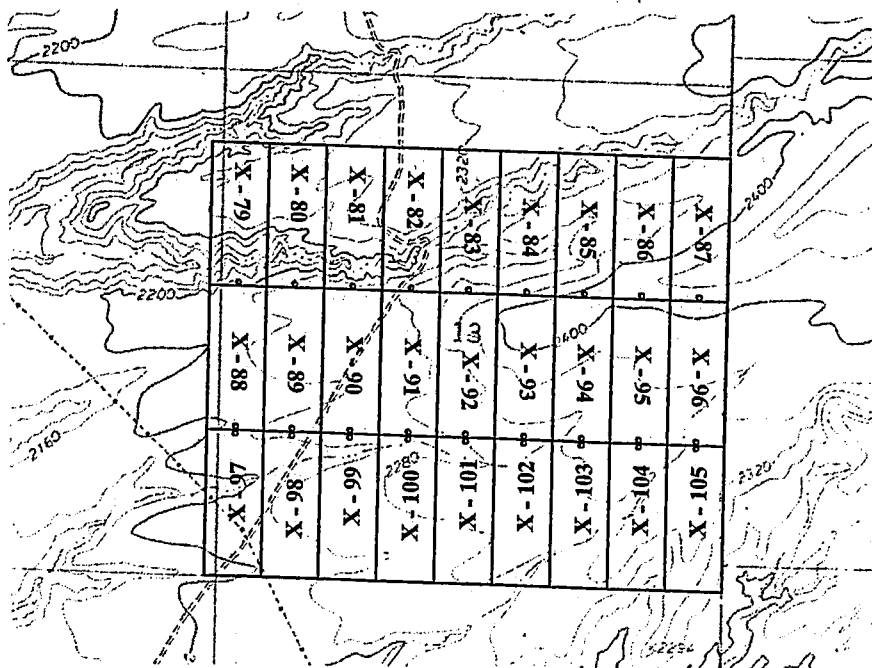
Quarter	Section	Township	Range	Meridian
NE	13	16 N	13 W	Gila and Salt River
		16 N	13 W	Gila and Salt River
		16 N	13 W	Gila and Salt River
		16 N	13 W	Gila and Salt River

The North West corner of this claim is approximately 1200 feet West and 4500 feet North of the SE corner of Section 13, Township 16 North, Range 13 West, Gila and Salt River Baseline and Meridian.


DATED AND POSTED on the ground this 27 day of January, 2019

BY: Dave Rowe  
 Dave Rowe, agent:

RECEIVED  
 BLM ARIZONA OFFICE  
 2019 MAR 29 P 2:40  
 PHOENIX ARIZONA



1" = 2000'  
 Basis of Bearings UTM Grid



- X Location Monument
- End Center Monument
- Corner Monument
- Indicates Section Corner
- Indicates 1/4 Corner

The above map depicts the X- 86 Lode mining claim, which is located in Section(s) 13, Township 16 North, Range 13 West, Gila and Salt River Baseline and Meridian, Mohave County, Arizona. The claim corners, end centers and Location monuments are marked by 2 inch by 2 inch by 5 foot wooden post with aluminum tags. The bearings and distances between claims and tie point are depicted on the map.

AMC454039

Filed at the request of and return to:  
 Zenolith (USA) LLC  
 P.O. Box 130  
 Arvada, CO 80001

**LOCATION NOTICE FOR LODE MINING CLAIM**

NOTICE IS HEREBY GIVEN that the X- 87 Lode mining claim has been located by Zenolith (USA) LLC whose current mailing address is P.O. Box 130, Arvada, CO 80001. The general course of this claim is North and South and is approximately 600 feet in width and 1500 feet in length and contains approximately 20.66 acres. This claim runs from the location monument on which the location notice is posted approximately 5 feet in a South direction to the South end line and 1495 feet in a North direction to the North end line and 300 feet on each side of the center line of the claim. This claim is marked by six monuments, one at each corner and one at the center of each end line of the claim. The location monument on which this notice is posted is situated within Section 13, Township 16 North, Range 13 West, Gila and Salt River Baseline and Meridian, Mohave County, Arizona, and this claim occupies the following quarter section(s), sections, Township and Range:


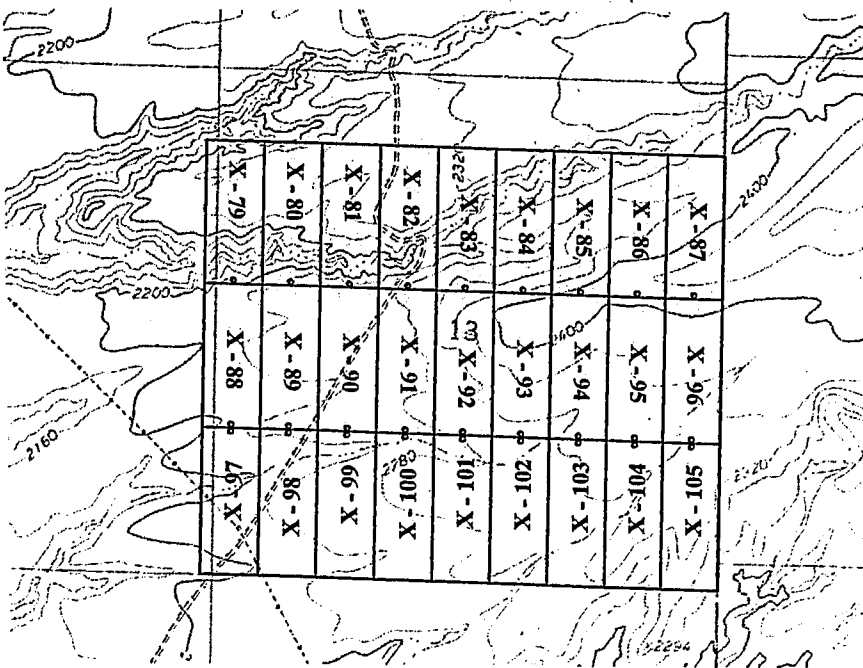
Quarter	Section	Township	Range	Meridian
NE	13	16 N	13 W	Gila and Salt River
		16 N	13 W	Gila and Salt River
		16 N	13 W	Gila and Salt River
		16 N	13 W	Gila and Salt River

The North West corner of this claim is approximately 600 feet West and 4500 feet North of the SE corner of Section 13, Township 16 North, Range 13 West, Gila and Salt River Baseline and Meridian.


DATED AND POSTED on the ground this 27 day of January, 2019

BY: Dave Rowe  
 Dave Rowe, agent:

RECEIVED  
 BLM ARIZONA OFFICE  
 2019 MAR 22 P 2:46  
 PHOENIX ARIZONA



1" = 2000'  
 Basis of Bearings UTM Grid



- X Location Monument
- End Center Monument
- Corner Monument
- Indicates Section Corner
- ⊙ Indicates 1/4 Corner

AMC454040

The above map depicts the X- 87 Lode mining claim, which is located in Section(s) 13, Township 16 North, Range 13 West, Gila and Salt River Baseline and Meridian, Mohave County, Arizona. The claim corners, end centers and Location monuments are marked by 2 inch by 2 inch by 5 foot wooden post with aluminum tags. The bearings and distances between claims and tie point are depicted on the map.



Filed at the request of and return to:  
 Zenolith (USA) LLC  
 P.O. Box 130  
 Arvada, CO 80001

**LOCATION NOTICE FOR LODE MINING CLAIM**

NOTICE IS HEREBY GIVEN that the X- 88 Lode mining claim has been located by Zenolith (USA) LLC, whose current mailing address is P.O. Box 130, Arvada, CO 80001. The general course of this claim is North and South and is approximately 600 feet in width and 1500 feet in length and contains approximately 20.66 acres. This claim runs from the location monument on which the location notice is posted approximately 5 feet in a South direction to the South end line and 1495 feet in a North direction to the North end line and 300 feet on each side of the center line of the claim. This claim is marked by six monuments, one at each corner and one at the center of each end line of the claim. The location monument on which this notice is posted is situated within Section 13, Township 16 North, Range 13 West, Gila and Salt River Baseline and Meridian, Mohave County, Arizona, and this claim occupies the following quarter section(s), sections, Township and Range:

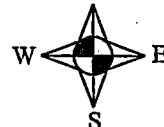
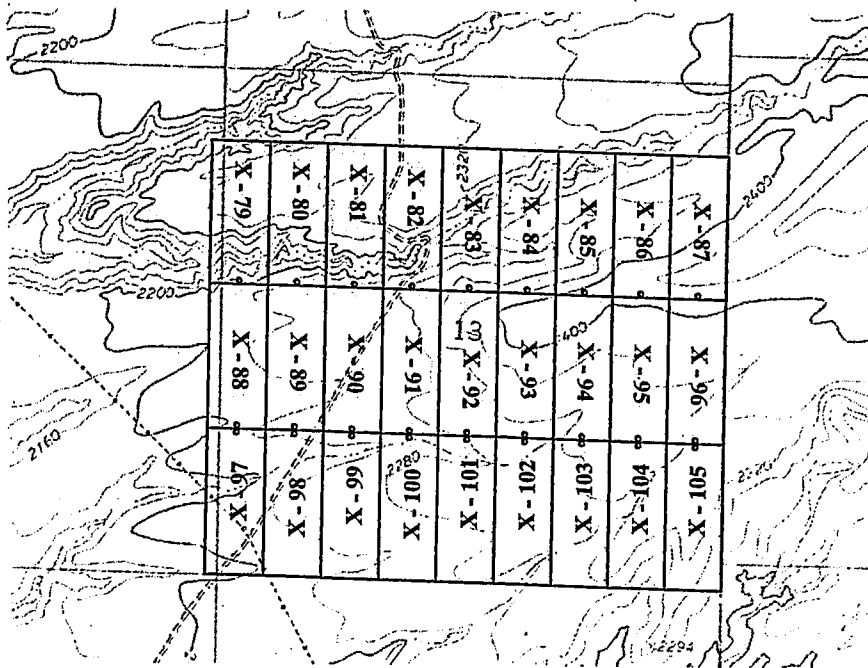
Quarter	Section	Township	Range	Meridian
NW	13	16 N	13 W	Gila and Salt River
SW	13	16 N	13 W	Gila and Salt River
NE	14	16 N	13 W	Gila and Salt River
SE	14	16 N	13 W	Gila and Salt River

The North West corner of this claim is approximately 5400 feet West and 3000 feet North of the SE corner of Section 13, Township 16 North, Range 13 West, Gila and Salt River Baseline and Meridian.


DATED AND POSTED on the ground this 27 day of January, 2019

BY: Dave Rowe  
 Dave Rowe, agent:

RECEIVED  
 CLIMATE SERVICE OFFICE  
 2019 JAN 22 P 2:46Z  
 PHOENIX, ARIZONA



1" = 2000'  
 Basis of Bearings UTM Grid



- × Location Monument
- End Center Monument
- Corner Monument
- Indicates Section Corner
- Indicates 1/4 Corner

AMC454041

The above map depicts the X- 88 Lode mining claim, which is located in Section(s) 13 & 14, Township 16 North, Range 13 West, Gila and Salt River Baseline and Meridian, Mohave County, Arizona. The claim corners, end centers and Location monuments are marked by 2 inch by 2 inch by 5 foot wooden post with aluminum tags. The bearings and distances between claims and tie point are depicted on the map.

Filed at the request of and return to:  
 Zenolith (USA) LLC  
 P.O. Box 130  
 Arvada, CO 80001

**LOCATION NOTICE FOR LODE MINING CLAIM**

NOTICE IS HEREBY GIVEN that the X- 89 Lode mining claim has been located by Zenolith (USA) LLC, whose current mailing address is P.O. Box 130, Arvada, CO 80001. The general course of this claim is North and South and is approximately 600 feet in width and 1500 feet in length and contains approximately 20.66 acres. This claim runs from the location monument on which the location notice is posted approximately 5 feet in a South direction to the South end line and 1495 feet in a North direction to the North end line and 300 feet on each side of the center line of the claim. This claim is marked by six monuments, one at each corner and one at the center of each end line of the claim. The location monument on which this notice is posted is situated within Section 13, Township 16 North, Range 13 West, Gila and Salt River Baseline and Meridian, Mohave County, Arizona, and this claim occupies the following quarter section(s), sections, Township and Range:


Quarter	Section	Township	Range	Meridian
NW	13	16 N	13 W	Gila and Salt River
SW	13	16 N	13 W	Gila and Salt River
		16 N	13 W	Gila and Salt River
		16 N	13 W	Gila and Salt River

The North West corner of this claim is approximately 4800 feet West and 3000 feet North of the SE corner of Section 13, Township 16 North, Range 13 West, Gila and Salt River Baseline and Meridian.


DATED AND POSTED on the ground this 27 day of January, 2019

BY: Dave Rowe  
 Dave Rowe, agent:

RECEIVED  
 CLERK'S OFFICE  
 2019 MAR 27 P 2:46  
 PHOENIX ARIZONA



1" = 2000'  
 Basis of Bearings UTM Grid



- X Location Monument
- End Center Monument
- Corner Monument
- Indicates Section Corner
- Indicates 1/4 Corner

The above map depicts the X- 89 Lode mining claim, which is located in Section(s) 13, Township 16 North, Range 13 West, Gila and Salt River Baseline and Meridian, Mohave County, Arizona. The claim corners, end centers and Location monuments are marked by 2 inch by 2 inch by 5 foot wooden post with aluminum tags. The bearings and distances between claims and tie point are depicted on the map.

AMC454042

Filed at the request of and return to:  
 Zenolith (USA) LLC  
 P.O. Box 130  
 Arvada, CO 80001

**LOCATION NOTICE FOR LODE MINING CLAIM**

NOTICE IS HEREBY GIVEN that the X- 90 Lode mining claim has been located by Zenolith (USA) LLC, whose current mailing address is P.O. Box 130, Arvada, CO 80001. The general course of this claim is North and South and is approximately 600 feet in width and 1500 feet in length and contains approximately 20.66 acres. This claim runs from the location monument on which the location notice is posted approximately 5 feet in a South direction to the South end line and 1495 feet in a North direction to the North end line and 300 feet on each side of the center line of the claim. This claim is marked by six monuments, one at each corner and one at the center of each end line of the claim. The location monument on which this notice is posted is situated within Section 13, Township 16 North, Range 13 West, Gila and Salt River Baseline and Meridian, Mohave County, Arizona, and this claim occupies the following quarter section(s), sections, Township and Range:

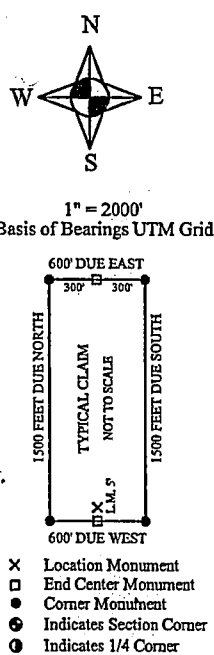
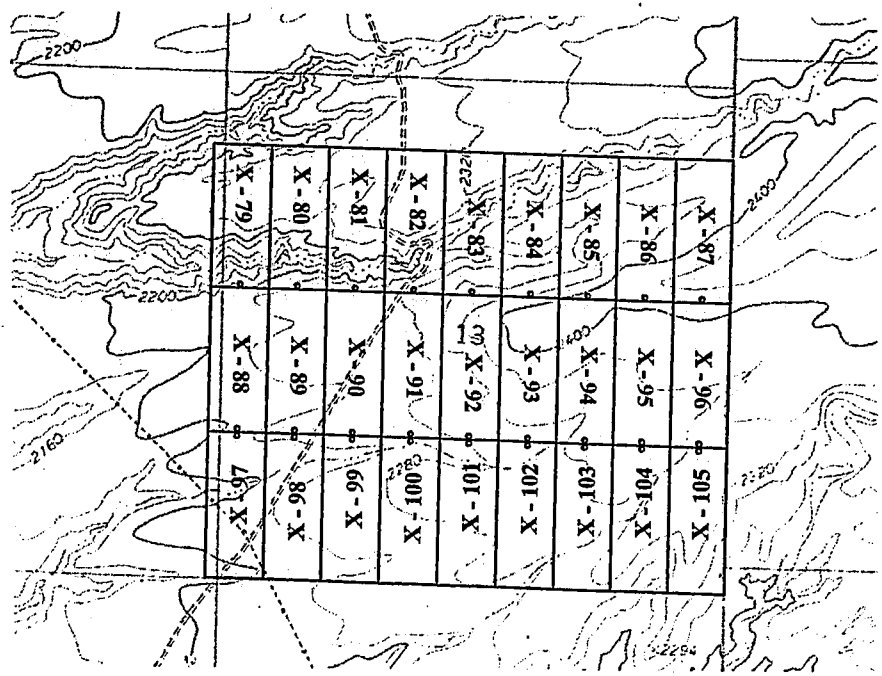
Quarter	Section	Township	Range	Meridian
NW	13	16 N	13 W	Gila and Salt River
SW	13	16 N	13 W	Gila and Salt River
		16 N	13 W	Gila and Salt River
		16 N	13 W	Gila and Salt River

The North West corner of this claim is approximately 4200 feet West and 3000 feet North of the SE corner of Section 13, Township 16 North, Range 13 West, Gila and Salt River Baseline and Meridian.

DATED AND POSTED on the ground this 27 day of January, 2019

BY: Dave Rowe  
 Dave Rowe, agent:

RECEIVED  
 BLM AZ STATE OFFICE  
 2019 MAR 22 4:24 PM  
 PHOENIX, ARIZONA



The above map depicts the X- 90 Lode mining claim, which is located in Section(s) 13, Township 16 North, Range 13 West, Gila and Salt River Baseline and Meridian, Mohave County, Arizona. The claim corners, end centers and Location monuments are marked by 2 inch by 2 inch by 5 foot wooden post with aluminum tags. The bearings and distances between claims and tie point are depicted on the map.

AMC454043



Filed at the request of and return to:  
 Zenolith (USA) LLC  
 P.O. Box 130  
 Arvada, CO 80001

**LOCATION NOTICE FOR LODE MINING CLAIM**

NOTICE IS HEREBY GIVEN that the X- 91 Lode mining claim has been located by Zenolith (USA) LLC, whose current mailing address is P.O. Box 130, Arvada, CO 80001. The general course of this claim is North and South and is approximately 600 feet in width and 1500 feet in length and contains approximately 20.66 acres. This claim runs from the location monument on which the location notice is posted approximately 5 feet in a South direction to the South end line and 1495 feet in a North direction to the North end line and 300 feet on each side of the center line of the claim. This claim is marked by six monuments, one at each corner and one at the center of each end line of the claim. The location monument on which this notice is posted is situated within Section 13, Township 16 North, Range 13 West, Gila and Salt River Baseline and Meridian, Mohave County, Arizona, and this claim occupies the following quarter section(s), sections, Township and Range:

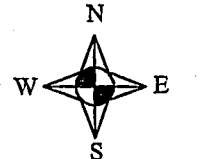
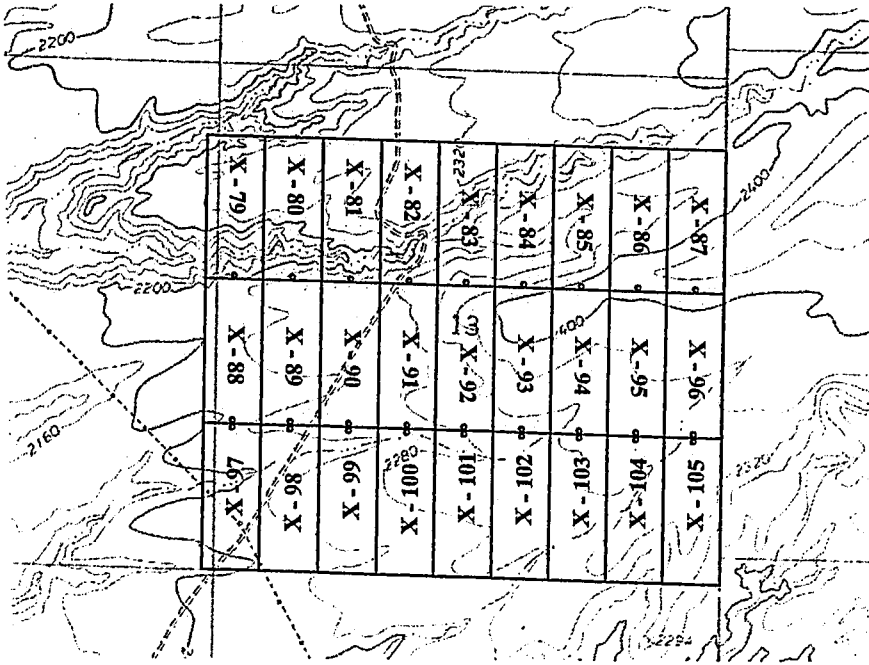
Quarter	Section	Township	Range	Meridian
NW	13	16 N	13 W	Gila and Salt River
SW	13	16 N	13 W	Gila and Salt River
		16 N	13 W	Gila and Salt River
		16 N	13 W	Gila and Salt River

RECEIVED  
 BLM ARIZONA STATE OFFICE  
 2019 MAR 22 PM 2:46  
 PHOENIX, ARIZONA

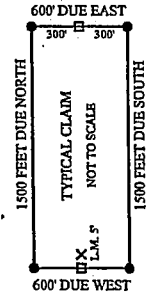
The North West corner of this claim is approximately 3600 feet West and 3000 feet North of the SE corner of Section 13, Township 16 North, Range 13 West, Gila and Salt River Baseline and Meridian.

DATED AND POSTED on the ground this 27 day of January, 2019

BY: Dave Rowe  
 Dave Rowe, agent:



1" = 2000'  
 Basis of Bearings UTM Grid



- X Location Monument
- End Center Monument
- Corner Monument
- Indicates Section Corner
- Indicates 1/4 Corner

AMC454044

The above map depicts the X- 91 Lode mining claim, which is located in Section(s) 13, Township 16 North, Range 13 West, Gila and Salt River Baseline and Meridian, Mohave County, Arizona. The claim corners, end centers and Location monuments are marked by 2 inch by 2 inch by 5 foot wooden post with aluminum tags. The bearings and distances between claims and tie point are depicted on the map.

Filed at the request of and return to:  
 Zenolith (USA) LLC  
 P.O. Box 130  
 Arvada, CO 80001

**LOCATION NOTICE FOR LODE MINING CLAIM**

NOTICE IS HEREBY GIVEN that the X- 92 Lode mining claim has been located by Zenolith (USA) LLC, whose current mailing address is P.O. Box 130, Arvada, CO 80001. The general course of this claim is North and South and is approximately 600 feet in width and 1500 feet in length and contains approximately 20.66 acres. This claim runs from the location monument on which the location notice is posted approximately 5 feet in a South direction to the South end line and 1495 feet in a North direction to the North end line and 300 feet on each side of the center line of the claim. This claim is marked by six monuments, one at each corner and one at the center of each end line of the claim. The location monument on which this notice is posted is situated within Section 13, Township 16 North, Range 13 West, Gila and Salt River Baseline and Meridian, Mohave County, Arizona, and this claim occupies the following quarter section(s), sections, Township and Range:

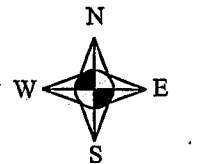
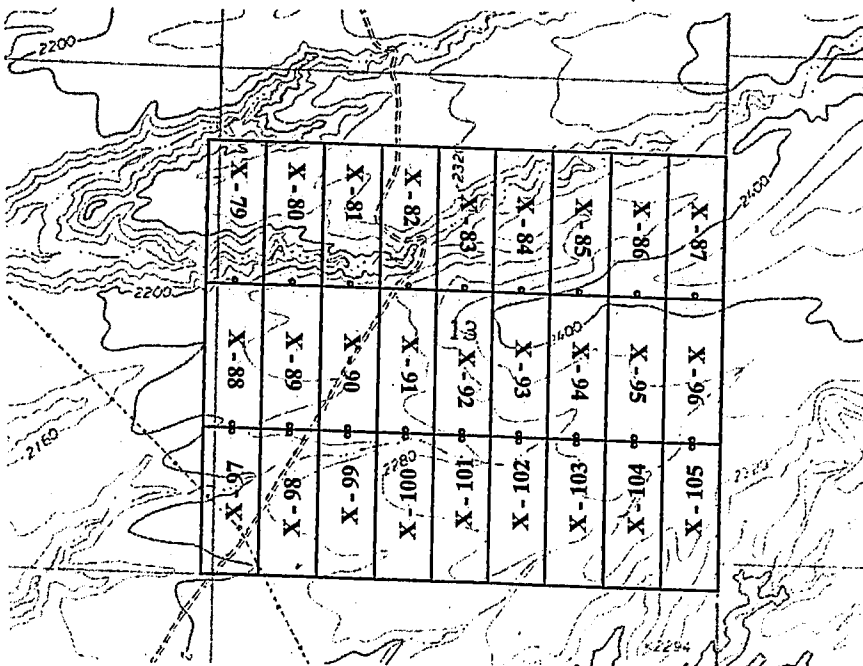
Quarter	Section	Township	Range	Meridian
NE	13	16 N	13 W	Gila and Salt River
NW	13	16 N	13 W	Gila and Salt River
SW	13	16 N	13 W	Gila and Salt River
SE	13	16 N	13 W	Gila and Salt River

The North West corner of this claim is approximately 3000 feet West and 3000 feet North of the SE corner of Section 13, Township 16 North, Range 13 West, Gila and Salt River Baseline and Meridian.

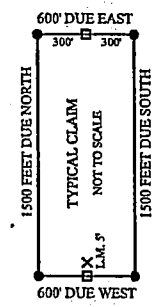
DATED AND POSTED on the ground this 27 day of January, 2019

BY: Dave Rowe  
 Dave Rowe, agent:

RECEIVED  
 PLM AND SURVEY OFFICE  
 2019 MAR 22 10 2:46  
 PHOENIX, ARIZONA



1" = 2000'  
 Basis of Bearings UTM Grid



- X Location Monument
- o End Center Monument
- Corner Monument
- Indicates Section Corner
- Indicates 1/4 Corner

The above map depicts the X- 92 Lode mining claim, which is located in Section(s) 13, Township 16 North, Range 13 West, Gila and Salt River Baseline and Meridian, Mohave County, Arizona. The claim corners, end centers and Location monuments are marked by 2 inch by 2 inch by 5 foot wooden post with aluminum tags. The bearings and distances between claims and tie point are depicted on the map.

AMC454045

Filed at the request of and return to:  
 Zenolith (USA) LLC  
 P.O. Box 130  
 Arvada, CO 80001

**LOCATION NOTICE FOR LODE MINING CLAIM**

NOTICE IS HEREBY GIVEN that the X- 93 Lode mining claim has been located by Zenolith (USA) LLC, whose current mailing address is P.O. Box 130, Arvada, CO 80001. The general course of this claim is North and South and is approximately 600 feet in width and 1500 feet in length and contains approximately 20.66 acres. This claim runs from the location monument on which the location notice is posted approximately 5 feet in a South direction to the South end line and 1495 feet in a North direction to the North end line and 300 feet on each side of the center line of the claim. This claim is marked by six monuments, one at each corner and one at the center of each end line of the claim. The location monument on which this notice is posted is situated within Section 13, Township 16 North, Range 13 West, Gila and Salt River Baseline and Meridian, Mohave County, Arizona, and this claim occupies the following quarter section(s), sections, Township and Range:

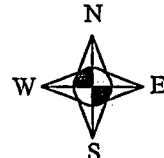
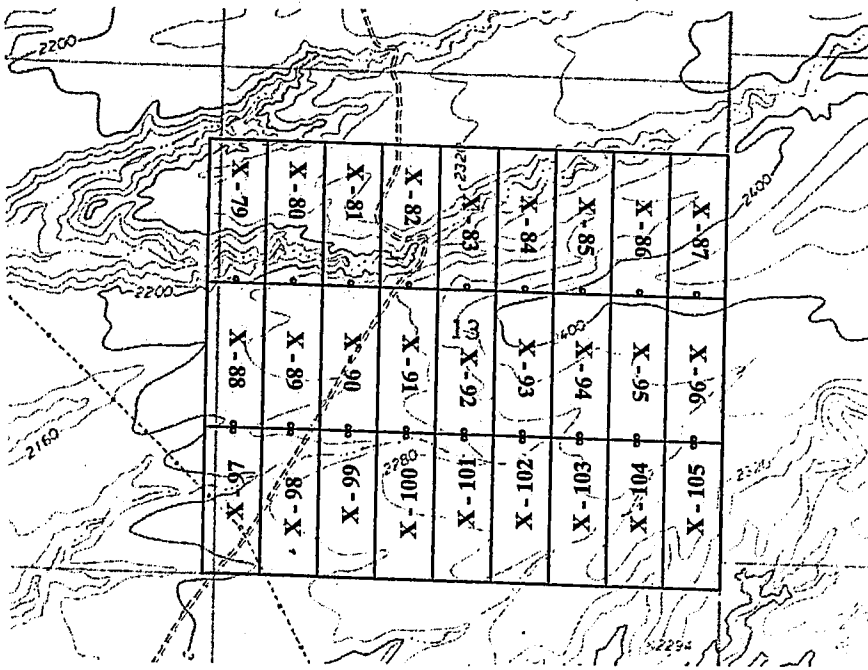
Quarter	Section	Township	Range	Meridian
<u>NE</u>	<u>13</u>	<u>16 N</u>	<u>13 W</u>	<u>Gila and Salt River</u>
<u>SE</u>	<u>13</u>	<u>16 N</u>	<u>13 W</u>	<u>Gila and Salt River</u>
		<u>16 N</u>	<u>13 W</u>	<u>Gila and Salt River</u>
		<u>16 N</u>	<u>13 W</u>	<u>Gila and Salt River</u>

The North West corner of this claim is approximately 2400 feet West and 3000 feet North of the SE corner of Section 13, Township 16 North, Range 13 West, Gila and Salt River Baseline and Meridian.


DATED AND POSTED on the ground this 27 day of January, 2019

BY: Dave Rowe  
 Dave Rowe, agent:

RECEIVED  
 BLM AZ STATE OFFICE  
 2019 MAR 22 2:46  
 PHOENIX, ARIZONA



1" = 2000'  
 Basis of Bearings UTM Grid



- X Location Monument
- End Center Monument
- Corner Monument
- Indicates Section Corner
- Indicates 1/4 Corner

The above map depicts the X- 93 Lode mining claim, which is located in Section(s) 13, Township 16 North, Range 13 West, Gila and Salt River Baseline and Meridian, Mohave County, Arizona. The claim corners, end centers and Location monuments are marked by 2 inch by 2 inch by 5 foot wooden post with aluminum tags. The bearings and distances between claims and tie point are depicted on the map.

AMC454046



Filed at the request of and return to:  
 Zenolith (USA) LLC  
 P.O. Box 130  
 Arvada, CO 80001

**LOCATION NOTICE FOR LODE MINING CLAIM**

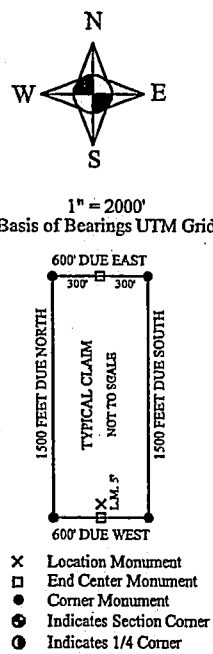
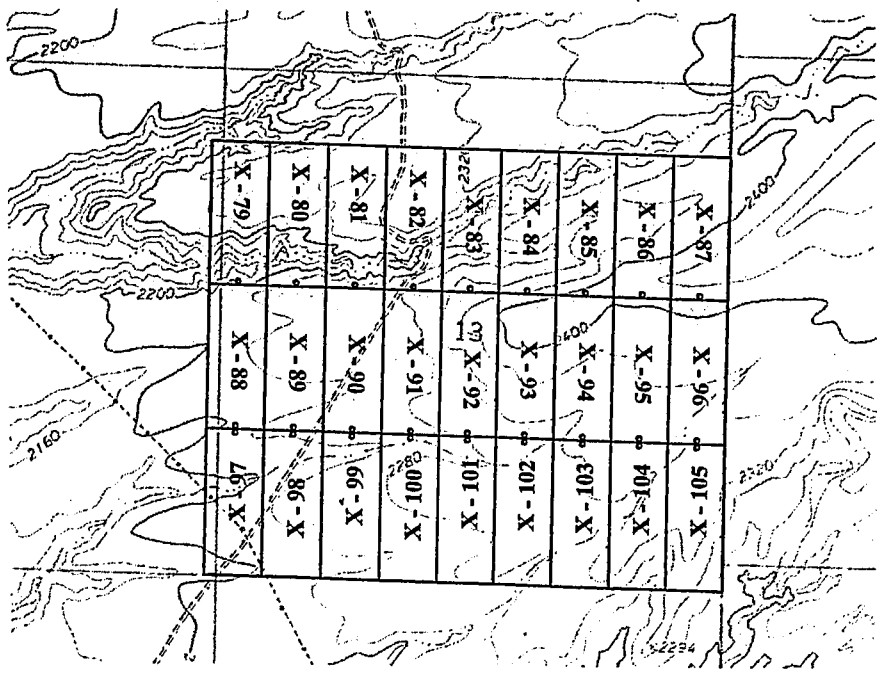
NOTICE IS HEREBY GIVEN that the X- 94 Lode mining claim has been located by Zenolith (USA) LLC, whose current mailing address is P.O. Box 130, Arvada, CO 80001. The general course of this claim is North and South and is approximately 600 feet in width and 1500 feet in length and contains approximately 20.66 acres. This claim runs from the location monument on which the location notice is posted approximately 5 feet in a South direction to the South end line and 1495 feet in a North direction to the North end line and 300 feet on each side of the center line of the claim. This claim is marked by six monuments, one at each corner and one at the center of each end line of the claim. The location monument on which this notice is posted is situated within Section 13, Township 16 North, Range 13 West, Gila and Salt River Baseline and Meridian, Mohave County, Arizona, and this claim occupies the following quarter section(s), sections, Township and Range:

Quarter	Section	Township	Range	Meridian
NE	13	16 N	13 W	Gila and Salt River
SE	13	16 N	13 W	Gila and Salt River
		16 N	13 W	Gila and Salt River
		16 N	13 W	Gila and Salt River

The North West corner of this claim is approximately 1800 feet West and 3000 feet North of the SE corner of Section 13, Township 16 North, Range 13 West, Gila and Salt River Baseline and Meridian.

DATED AND POSTED on the ground this 27 day of January, 2019

BY: Dave Rowe  
 Dave Rowe, agent:



The above map depicts the X- 94 Lode mining claim, which is located in Section(s) 13, Township 16 North, Range 13 West, Gila and Salt River Baseline and Meridian, Mohave County, Arizona. The claim corners, end centers and Location monuments are marked by 2 inch by 2 inch by 5 foot wooden post with aluminum tags. The bearings and distances between claims and tie point are depicted on the map.

RECEIVED  
 2019 MAR 22 P 2:15  
 PHOENIX ARIZONA  
 GILM A Z STATE OFFICE

AMC454047

Filed at the request of and return to:  
 Zenolith (USA) LLC  
 P.O. Box 130  
 Arvada, CO 80001

**LOCATION NOTICE FOR LODE MINING CLAIM**

NOTICE IS HEREBY GIVEN that the X- 95 Lode mining claim has been located by Zenolith (USA) LLC, whose current mailing address is P.O. Box 130, Arvada, CO 80001. The general course of this claim is North and South and is approximately 600 feet in width and 1500 feet in length and contains approximately 20.66 acres. This claim runs from the location monument on which the location notice is posted approximately 5 feet in a South direction to the South end line and 1495 feet in a North direction to the North end line and 300 feet on each side of the center line of the claim. This claim is marked by six monuments, one at each corner and one at the center of each end line of the claim. The location monument on which this notice is posted is situated within Section 13, Township 16 North, Range 13 West, Gila and Salt River Baseline and Meridian, Mohave County, Arizona, and this claim occupies the following quarter section(s), sections, Township and Range:

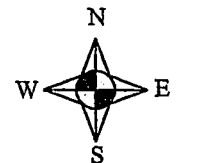
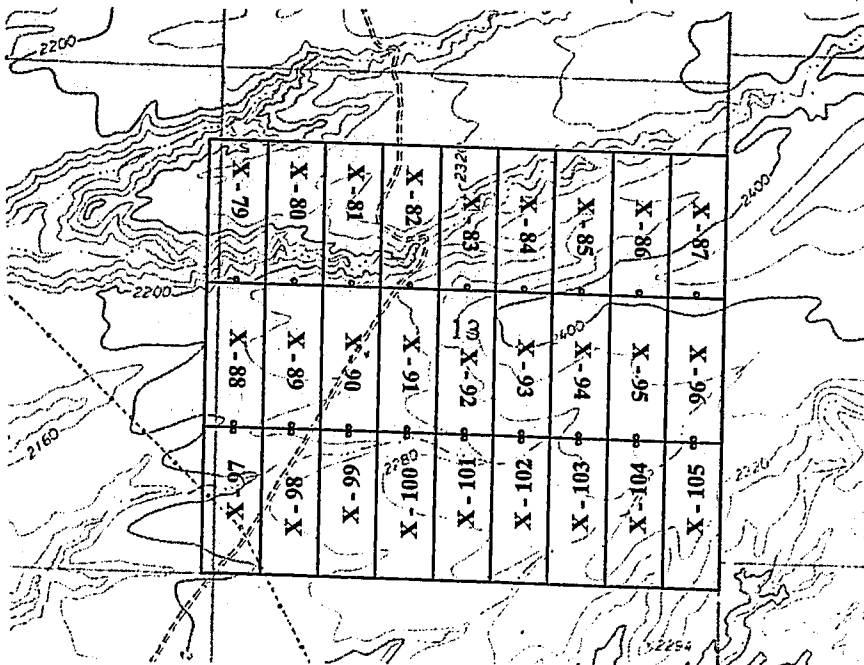
Quarter	Section	Township	Range	Meridian
NE	13	16 N	13 W	Gila and Salt River
SE	13	16 N	13 W	Gila and Salt River
		16 N	13 W	Gila and Salt River
		16 N	13 W	Gila and Salt River

RECEIVED  
 BLM AZ STATE OFFICE  
 2019 MAR 22 11:24  
 PHOENIX, ARIZONA


The North West corner of this claim is approximately 1200 feet West and 3000 feet North of the SE corner of Section 13, Township 16 North, Range 13 West, Gila and Salt River Baseline and Meridian.

DATED AND POSTED on the ground this 27 day of January, 2019

BY: Dave Rowe  
 Dave Rowe, agent:



1" = 2000'  
 Basis of Bearings UTM Grid



- X Location Monument
- End Center Monument
- Corner Monument
- ⊙ Indicates Section Corner
- ⊙ Indicates 1/4 Corner

The above map depicts the X- 95 Lode mining claim, which is located in Section(s) 13, Township 16 North, Range 13 West, Gila and Salt River Baseline and Meridian, Mohave County, Arizona. The claim corners, end centers and Location monuments are marked by 2 inch by 2 inch by 5 foot wooden post with aluminum tags. The bearings and distances between claims and tie point are depicted on the map.

AMC454048

Filed at the request of and return to:  
 Zenolith (USA) LLC  
 P.O. Box 130  
 Arvada, CO 80001

**LOCATION NOTICE FOR LODE MINING CLAIM**

NOTICE IS HEREBY GIVEN that the X- 96 Lode mining claim has been located by Zenolith (USA) LLC, whose current mailing address is P.O. Box 130, Arvada, CO 80001. The general course of this claim is North and South and is approximately 600 feet in width and 1500 feet in length and contains approximately 20.66 acres. This claim runs from the location monument on which the location notice is posted approximately 5 feet in a South direction to the South end line and 1495 feet in a North direction to the North end line and 300 feet on each side of the center line of the claim. This claim is marked by six monuments, one at each corner and one at the center of each end line of the claim. The location monument on which this notice is posted is situated within Section 13, Township 16 North, Range 13 West, Gila and Salt River Baseline and Meridian, Mohave County, Arizona, and this claim occupies the following quarter section(s), sections, Township and Range:

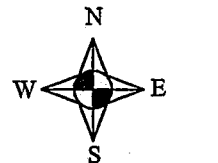
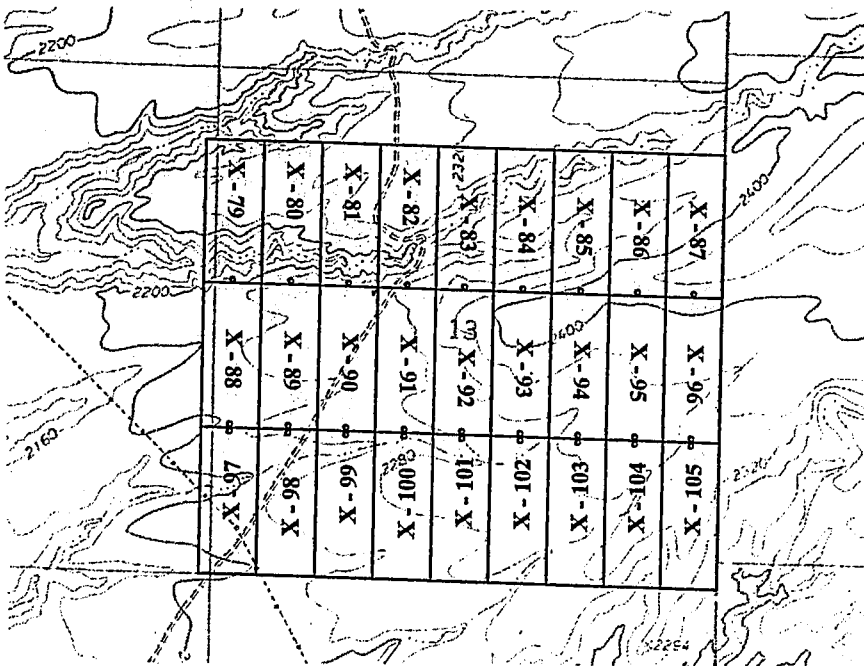
Quarter	Section	Township	Range	Meridian
NE	13	16 N	13 W	Gila and Salt River
SE	13	16 N	13 W	Gila and Salt River
		16 N	13 W	Gila and Salt River
		16 N	13 W	Gila and Salt River

The North West corner of this claim is approximately 600 feet West and 3000 feet North of the SE corner of Section 13, Township 16 North, Range 13 West, Gila and Salt River Baseline and Meridian.


DATED AND POSTED on the ground this 27 day of January, 2019

BY: Dave Rowe  
 Dave Rowe, agent:

RECEIVED  
 BLM AZ DISTRICT OFFICE  
 2019 MAR 14  
 P 2:46  
 PHOENIX, ARIZONA



1" = 2000'  
 Basis of Bearings UTM Grid



- X Location Monument
- End Center Monument
- Corner Monument
- Indicates Section Corner
- Indicates 1/4 Corner

The above map depicts the X- 96 Lode mining claim, which is located in Section(s) 13, Township 16 North, Range 13 West, Gila and Salt River Baseline and Meridian, Mohave County, Arizona. The claim corners, end centers and Location monuments are marked by 2 inch by 2 inch by 5 foot wooden post with aluminum tags. The bearings and distances between claims and tie point are depicted on the map.

AMC454049



Filed at the request of and return to:  
 Zenolith (USA) LLC  
 P.O. Box 130  
 Arvada, CO 80001

**LOCATION NOTICE FOR LODE MINING CLAIM**

NOTICE IS HEREBY GIVEN that the X- 97 Lode mining claim has been located by Zenolith (USA) LLC, whose current mailing address is P.O. Box 130, Arvada, CO 80001. The general course of this claim is North and South and is approximately 600 feet in width and 1500 feet in length and contains approximately 20.66 acres. This claim runs from the location monument on which the location notice is posted approximately 1495 feet in a South direction to the South end line and 5 feet in a North direction to the North end line and 300 feet on each side of the center line of the claim. This claim is marked by six monuments, one at each corner and one at the center of each end line of the claim. The location monument on which this notice is posted is situated within Section 13, Township 16 North, Range 13 West, Gila and Salt River Baseline and Meridian, Mohave County, Arizona, and this claim occupies the following quarter section(s), sections, Township and Range:

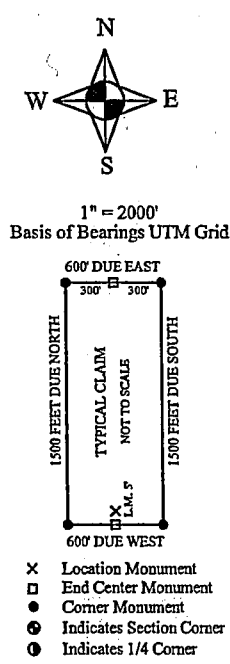
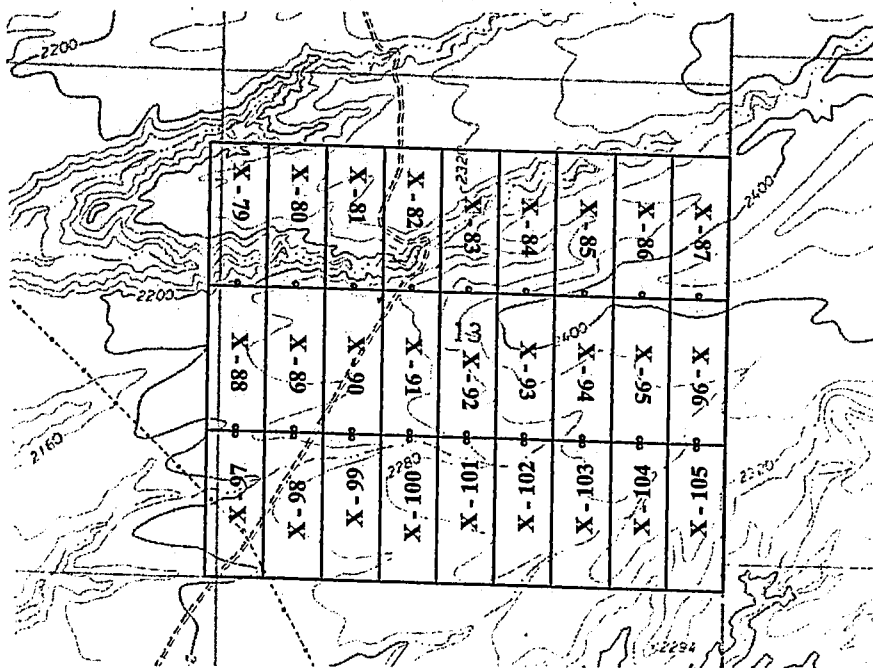
Quarter	Section	Township	Range	Meridian
SW	13	16 N	13 W	Gila and Salt River
SE	14	16 N	13 W	Gila and Salt River
		16 N	13 W	Gila and Salt River
		16 N	13 W	Gila and Salt River

The North West corner of this claim is approximately 5400 feet West and 1500 feet North of the SE corner of Section 13, Township 16 North, Range 13 West, Gila and Salt River Baseline and Meridian.

DATED AND POSTED on the ground this 27 day of January, 2019

BY: Dave Rowe  
 Dave Rowe, agent:

RECEIVED  
 DIMAS OFFICE  
 2019 MAR 27 2:46  
 PHOENIX, ARIZONA



AMC454050

The above map depicts the X- 97 Lode mining claim, which is located in Section(s) 13 & 14, Township 16 North, Range 13 West, Gila and Salt River Baseline and Meridian, Mohave County, Arizona. The claim corners, end centers and Location monuments are marked by 2 inch by 2 inch by 5 foot wooden post with aluminum tags. The bearings and distances between claims and tie point are depicted on the map.

Filed at the request of and return to:  
 Zenolith (USA) LLC  
 P.O. Box 130  
 Arvada, CO 80001

**LOCATION NOTICE FOR LODE MINING CLAIM**

NOTICE IS HEREBY GIVEN that the X- 98 Lode mining claim has been located by Zenolith (USA) LLC, whose current mailing address is P.O. Box 130, Arvada, CO 80001. The general course of this claim is North and South and is approximately 600 feet in width and 1500 feet in length and contains approximately 20.66 acres. This claim runs from the location monument on which the location notice is posted approximately 1495 feet in a South direction to the South end line and 5 feet in a North direction to the North end line and 300 feet on each side of the center line of the claim. This claim is marked by six monuments, one at each corner and one at the center of each end line of the claim. The location monument on which this notice is posted is situated within Section 13, Township 16 North, Range 13 West, Gila and Salt River Baseline and Meridian, Mohave County, Arizona, and this claim occupies the following quarter section(s), sections, Township and Range:

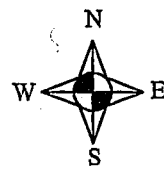
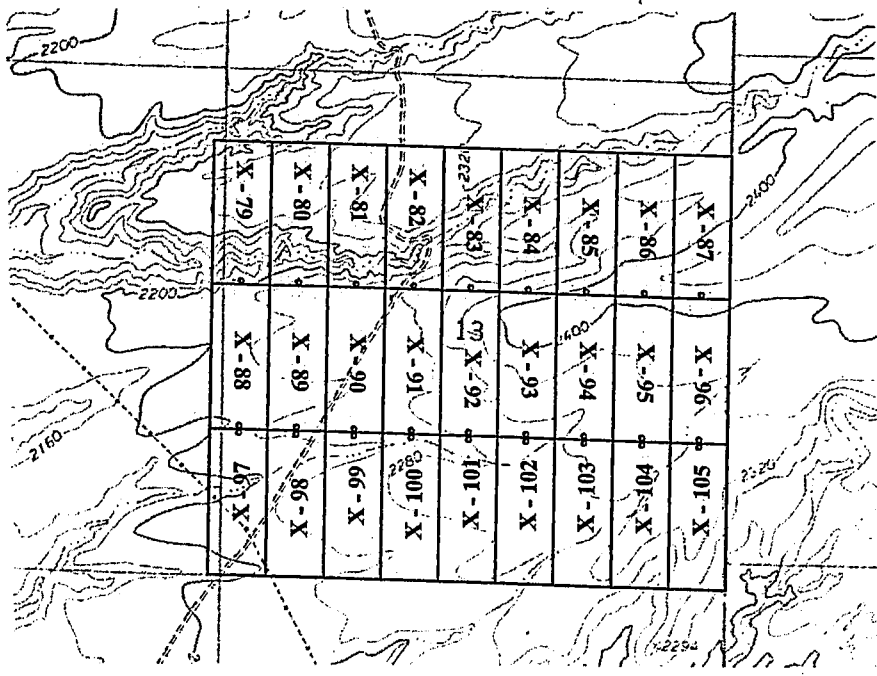
Quarter	Section	Township	Range	Meridian
SW	13	16 N	13 W	Gila and Salt River
		16 N	13 W	Gila and Salt River
		16 N	13 W	Gila and Salt River
		16 N	13 W	Gila and Salt River

The North West corner of this claim is approximately 4800 feet West and 1500 feet North of the SE corner of Section 13, Township 16 North, Range 13 West, Gila and Salt River Baseline and Meridian.


DATED AND POSTED on the ground this 27 day of January, 2019

BY: Dave Rowe  
 Dave Rowe, agent:

RECEIVED  
 BLM AZ STATE OFFICE  
 2019 MAR 22 2:46  
 PHOENIX, ARIZONA



1" = 2000'  
 Basis of Bearings UTM Grid



- X Location Monument
- End Center Monument
- Corner Monument
- Indicates Section Corner
- Indicates 1/4 Corner

AMC454051

The above map depicts the X- 98 Lode mining claim, which is located in Section(s) 13, Township 16 North, Range 13 West, Gila and Salt River Baseline and Meridian, Mohave County, Arizona. The claim corners, end centers and Location monuments are marked by 2 inch by 2 inch by 5 foot wooden post with aluminum tags. The bearings and distances between claims and tie point are depicted on the map.

Filed at the request of and return to:  
 Zenolith (USA) LLC  
 P.O. Box 130  
 Arvada, CO 80001

**LOCATION NOTICE FOR LODE MINING CLAIM**

NOTICE IS HEREBY GIVEN that the X - 99 Lode mining claim has been located by Zenolith (USA) LLC, whose current mailing address is P.O. Box 130, Arvada, CO 80001. The general course of this claim is North and South and is approximately 600 feet in width and 1500 feet in length and contains approximately 20.66 acres. This claim runs from the location monument on which the location notice is posted approximately 1495 feet in a South direction to the South end line and 5 feet in a North direction to the North end line and 300 feet on each side of the center line of the claim. This claim is marked by six monuments, one at each corner and one at the center of each end line of the claim. The location monument on which this notice is posted is situated within Section 13, Township 16 North, Range 13 West, Gila and Salt River Baseline and Meridian, Mohave County, Arizona, and this claim occupies the following quarter section(s), sections, Township and Range:

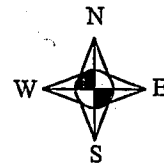
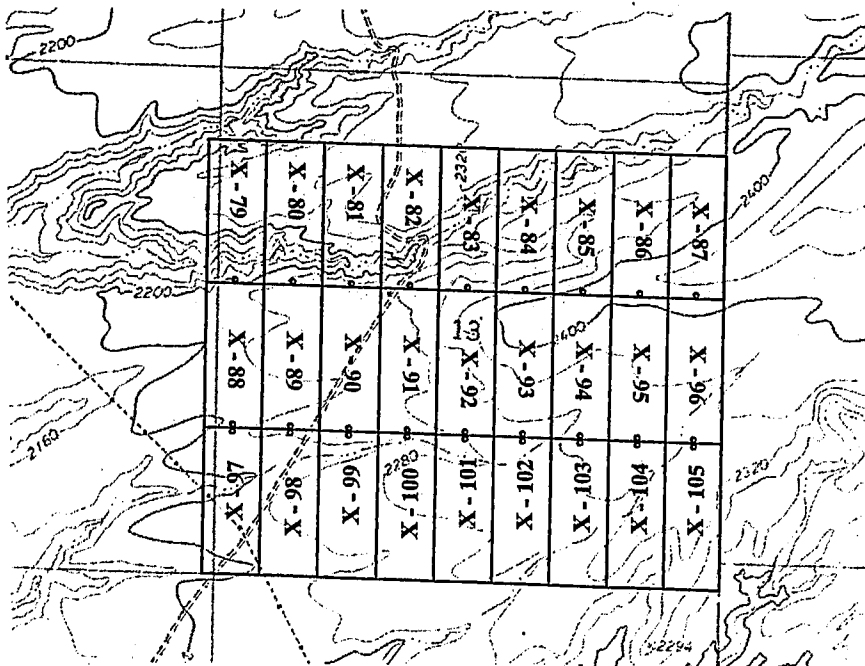
Quarter	Section	Township	Range	Meridian
SW	13	16 N	13 W	Gila and Salt River
		16 N	13 W	Gila and Salt River
		16 N	13 W	Gila and Salt River
		16 N	13 W	Gila and Salt River

RECEIVED  
 MAR 22 2 2019  
 PHOENIX, ARIZONA  
 COUNTY CLERK'S OFFICE

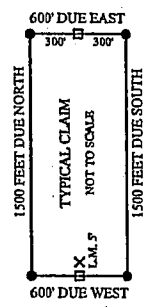
The North West corner of this claim is approximately 4200 feet West and 1500 feet North of the SE corner of Section 13, Township 16 North, Range 13 West, Gila and Salt River Baseline and Meridian.

DATED AND POSTED on the ground this 27 day of January, 2019

BY: Dave Rowe  
 Dave Rowe, agent:



1" = 2000'  
 Basis of Bearings UTM Grid



- X Location Monument
- End Center Monument
- Corner Monument
- Indicates Section Corner
- Indicates 1/4 Corner

AMC454052

The above map depicts the X- 99 Lode mining claim, which is located in Section(s) 13, Township 16 North, Range 13 West, Gila and Salt River Baseline and Meridian, Mohave County, Arizona. The claim corners, end centers and Location monuments are marked by 2 inch by 2 inch by 5 foot wooden post with aluminum tags. The bearings and distances between claims and tie point are depicted on the map.



Filed at the request of and return to:  
 Zenolith (USA) LLC  
 P.O. Box 130  
 Arvada, CO 80001

**LOCATION NOTICE FOR LODE MINING CLAIM**

NOTICE IS HEREBY GIVEN that the X - 100 Lode mining claim has been located by Zenolith (USA) LLC, whose current mailing address is P.O. Box 130, Arvada, CO 80001. The general course of this claim is North and South and is approximately 600 feet in width and 1500 feet in length and contains approximately 20.66 acres. This claim runs from the location monument on which the location notice is posted approximately 1495 feet in a South direction to the South end line and 5 feet in a North direction to the North end line and 300 feet on each side of the center line of the claim. This claim is marked by six monuments, one at each corner and one at the center of each end line of the claim. The location monument on which this notice is posted is situated within Section 13, Township 16 North, Range 13 West, Gila and Salt River Baseline and Meridian, Mohave County, Arizona, and this claim occupies the following quarter section(s), sections, Township and Range:

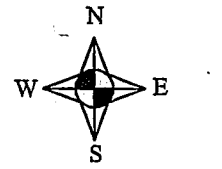
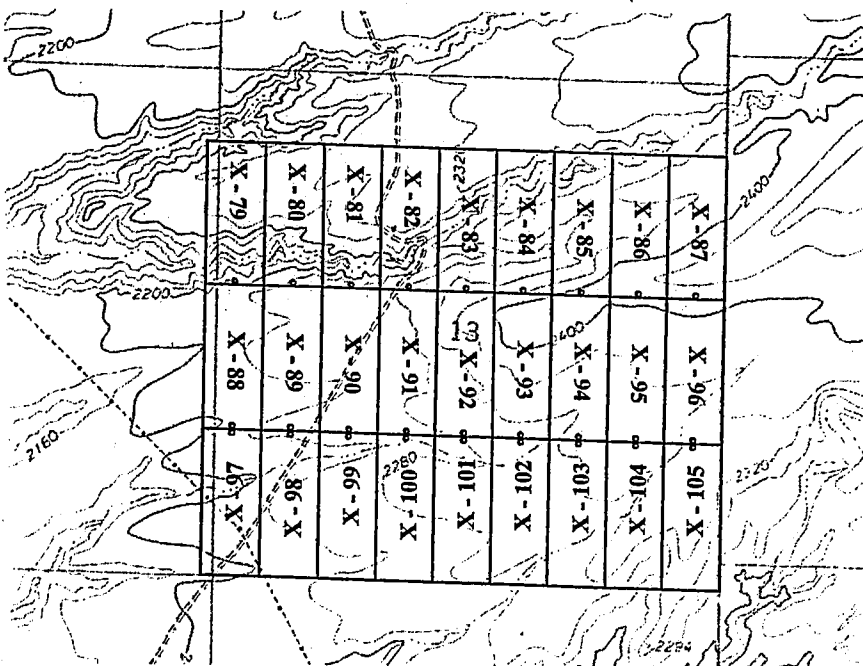
Quarter	Section	Township	Range	Meridian
SW	13	16 N	13 W	Gila and Salt River
		16 N	13 W	Gila and Salt River
		16 N	13 W	Gila and Salt River
		16 N	13 W	Gila and Salt River

The North West corner of this claim is approximately 3600 feet West and 1500 feet North of the SE corner of Section 13, Township 16 North, Range 13 West, Gila and Salt River Baseline and Meridian.


DATED AND POSTED on the ground this 27 day of January, 2019

BY: Dave Rowe  
 Dave Rowe, agent:

RECEIVED  
 DEPT. OF REVENUE  
 PHOENIX, ARIZONA  
 2019 MAR 22 2:41



1" = 2000'  
 Basis of Bearings UTM Grid



- X Location Monument
- End Center Monument
- Corner Monument
- Indicates Section Corner
- Indicates 1/4 Corner

The above map depicts the X- 100 Lode mining claim, which is located in Section(s) 13, Township 16 North, Range 13 West, Gila and Salt River Baseline and Meridian, Mohave County, Arizona. The claim corners, end centers and Location monuments are marked by 2 inch by 2 inch by 5 foot wooden post with aluminum tags. The bearings and distances between claims and tie point are depicted on the map.

AMC454053

Filed at the request of and return to:  
 Zenolith (USA) LLC  
 P.O. Box 130  
 Arvada, CO 80001

**LOCATION NOTICE FOR LODE MINING CLAIM**

NOTICE IS HEREBY GIVEN that the X- 101 Lode mining claim has been located by Zenolith (USA) LLC, whose current mailing address is P.O. Box 130, Arvada, CO 80001. The general course of this claim is North and South and is approximately 600 feet in width and 1500 feet in length and contains approximately 20.66 acres. This claim runs from the location monument on which the location notice is posted approximately 1495 feet in a South direction to the South end line and 5 feet in a North direction to the North end line and 300 feet on each side of the center line of the claim. This claim is marked by six monuments, one at each corner and one at the center of each end line of the claim. The location monument on which this notice is posted is situated within Section 13, Township 16 North, Range 13 West, Gila and Salt River Baseline and Meridian, Mohave County, Arizona, and this claim occupies the following quarter section(s), sections, Township and Range:

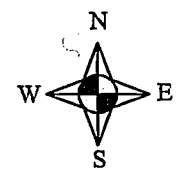
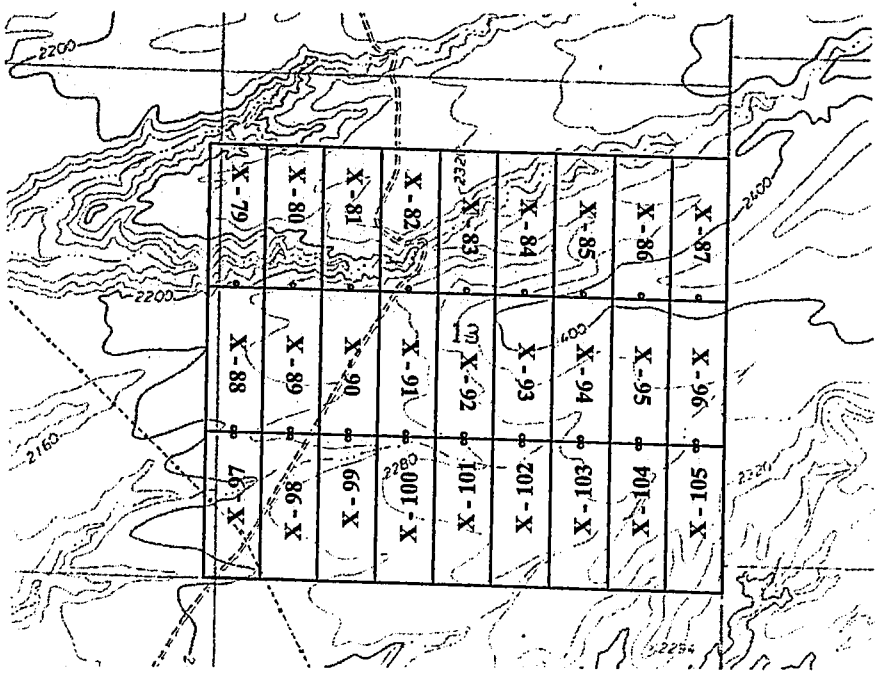
RECEIVED  
 ARIZONA STATE OFFICE  
 2019 MAR 22 P 2:41  
 HOENIX, ARIZONA

Quarter	Section	Township	Range	Meridian
SE	13	16 N	13 W	Gila and Salt River
SW	13	16 N	13 W	Gila and Salt River
		16 N	13 W	Gila and Salt River
		16 N	13 W	Gila and Salt River


The North West corner of this claim is approximately 3000 feet West and 1500 feet North of the SE corner of Section 13, Township 16 North, Range 13 West, Gila and Salt River Baseline and Meridian.

DATED AND POSTED on the ground this 27 day of January, 2019

BY: Dave Rowe  
 Dave Rowe, agent:



1" = 2000'  
 Basis of Bearings UTM Grid



- X Location Monument
- End Center Monument
- Corner Monument
- Indicates Section Corner
- Indicates 1/4 Corner

AR454054

The above map depicts the X- 101 Lode mining claim, which is located in Section(s) 13, Township 16 North, Range 13 West, Gila and Salt River Baseline and Meridian, Mohave County, Arizona. The claim corners, end centers and Location monuments are marked by 2 inch by 2 inch by 5 foot wooden post with aluminum tags. The bearings and distances between claims and tie point are depicted on the map.

Filed at the request of and return to:  
 Zenolith (USA) LLC  
 P.O. Box 130  
 Arvada, CO 80001

**LOCATION NOTICE FOR LODE MINING CLAIM**

NOTICE IS HEREBY GIVEN that the X- 102 Lode mining claim has been located by Zenolith (USA) LLC, whose current mailing address is P.O. Box 130, Arvada, CO 80001. The general course of this claim is North and South and is approximately 600 feet in width and 1500 feet in length and contains approximately 20.66 acres. This claim runs from the location monument on which the location notice is posted approximately 1495 feet in a South direction to the South end line and 5 feet in a North direction to the North end line and 300 feet on each side of the center line of the claim. This claim is marked by six monuments, one at each corner and one at the center of each end line of the claim. The location monument on which this notice is posted is situated within Section 13, Township 16 North, Range 13 West, Gila and Salt River Baseline and Meridian, Mohave County, Arizona, and this claim occupies the following quarter section(s), sections, Township and Range:

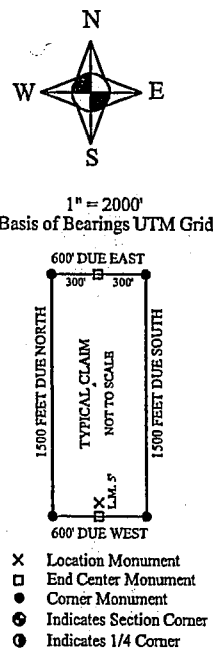
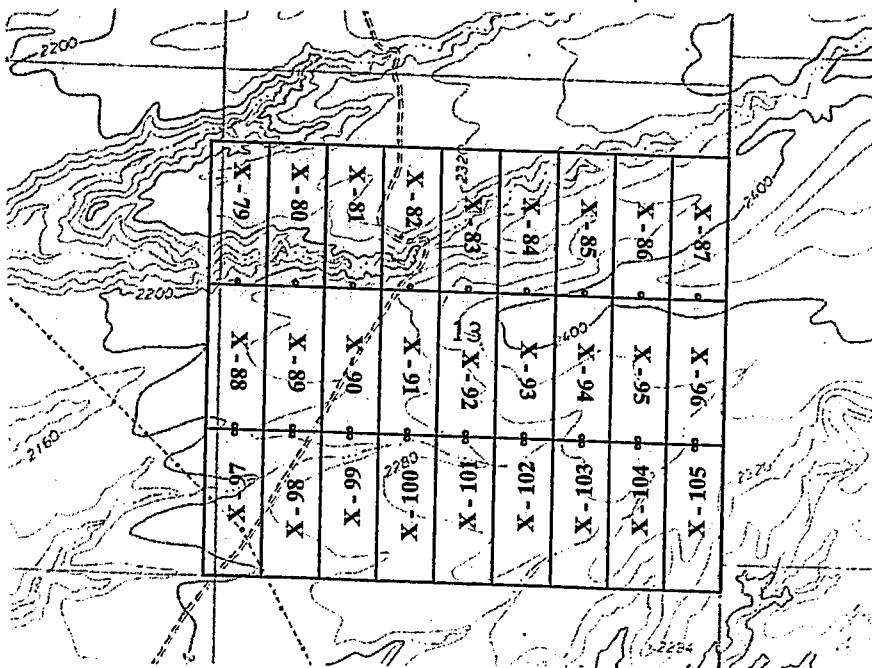
Quarter	Section	Township	Range	Meridian
SE	13	16 N	13 W	Gila and Salt River
		16 N	13 W	Gila and Salt River
		16 N	13 W	Gila and Salt River
		16 N	13 W	Gila and Salt River

The North West corner of this claim is approximately 2400 feet West and 1500 feet North of the SE corner of Section 13, Township 16 North, Range 13 West, Gila and Salt River Baseline and Meridian.

DATED AND POSTED on the ground this 27 day of January, 2019

BY: Dave Rowe  
 Dave Rowe, agent:

RECEIVED  
 STATE OF ARIZONA  
 2019 MAR 22 4:47  
 PHOENIX, ARIZONA



AMC454055

The above map depicts the X- 102 Lode mining claim, which is located in Section(s) 13, Township 16 North, Range 13 West, Gila and Salt River Baseline and Meridian, Mohave County, Arizona. The claim corners, end centers and Location monuments are marked by 2 inch by 2 inch by 5 foot wooden post with aluminum tags. The bearings and distances between claims and tie point are depicted on the map.



Filed at the request of and return to:  
 Zenolith (USA) LLC  
 P.O. Box 130  
 Arvada, CO 80001

**LOCATION NOTICE FOR LODE MINING CLAIM**

NOTICE IS HEREBY GIVEN that the X- 103 Lode mining claim has been located by Zenolith (USA) LLC whose current mailing address is P.O. Box 130, Arvada, CO 80001. The general course of this claim is North and South and is approximately 600 feet in width and 1500 feet in length and contains approximately 20.66 acres. This claim runs from the location monument on which the location notice is posted approximately 1495 feet in a South direction to the South end line and 5 feet in a North direction to the North end line and 300 feet on each side of the center line of the claim. This claim is marked by six monuments, one at each corner and one at the center of each end line of the claim. The location monument on which this notice is posted is situated within Section 13, Township 16 North, Range 13 West, Gila and Salt River Baseline and Meridian, Mohave County, Arizona, and this claim occupies the following quarter section(s), sections, Township and Range:

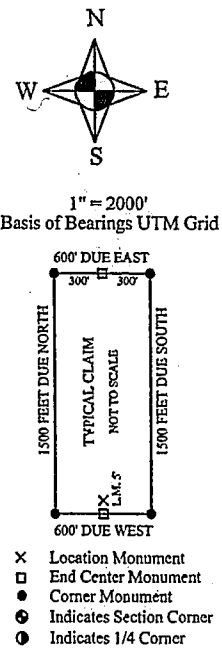
Quarter	Section	Township	Range	Meridian
SE	13	16 N	13 W	Gila and Salt River
		16 N	13 W	Gila and Salt River
		16 N	13 W	Gila and Salt River
		16 N	13 W	Gila and Salt River

RECEIVED  
 BLM ARIZONA STATE OFFICE  
 2019 MAR 22 2:47  
 PHOENIX, ARIZONA

The North West corner of this claim is approximately 1800 feet West and 1500 feet North of the SE corner of Section 13, Township 16 North, Range 13 West, Gila and Salt River Baseline and Meridian.

DATED AND POSTED on the ground this 27 day of January, 2019

BY: Dave Rowe  
 Dave Rowe, agent:



AMC454056

The above map depicts the X- 103 Lode mining claim, which is located in Section(s) 13 Township 16 North, Range 13 West, Gila and Salt River Baseline and Meridian, Mohave County, Arizona. The claim corners, end centers and Location monuments are marked by 2 inch by 2 inch by 5 foot wooden post with aluminum tags. The bearings and distances between claims and tie point are depicted on the map.

Filed at the request of and return to:  
 Zenolith (USA) LLC  
 P.O. Box 130  
 Arvada, CO 80001

**LOCATION NOTICE FOR LODE MINING CLAIM**

NOTICE IS HEREBY GIVEN that the X- 104 Lode mining claim has been located by Zenolith (USA) LLC, whose current mailing address is P.O. Box 130, Arvada, CO 80001. The general course of this claim is North and South and is approximately 600 feet in width and 1500 feet in length and contains approximately 20.66 acres. This claim runs from the location monument on which the location notice is posted approximately 1495 feet in a South direction to the South end line and 5 feet in a North direction to the North end line and 300 feet on each side of the center line of the claim. This claim is marked by six monuments, one at each corner and one at the center of each end line of the claim. The location monument on which this notice is posted is situated within Section 13, Township 16 North, Range 13 West, Gila and Salt River Baseline and Meridian, Mohave County, Arizona, and this claim occupies the following quarter section(s), sections, Township and Range:

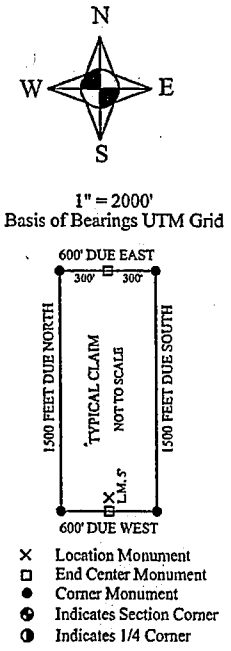
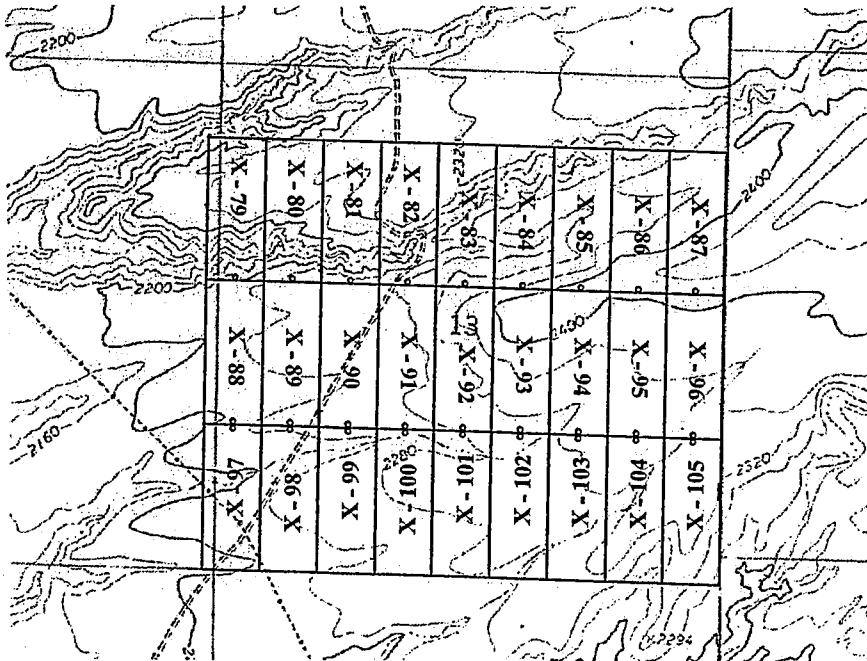
Quarter	Section	Township	Range	Meridian
SE	13	16 N	13 W	Gila and Salt River
		16 N	13 W	Gila and Salt River
		16 N	13 W	Gila and Salt River
		16 N	13 W	Gila and Salt River

2019 MAR 22 PM 2:47  
 RECEIVED  
 ELM STATE OFFICE  
 PHOENIX, ARIZONA

The North West corner of this claim is approximately 1200 feet West and 1500 feet North of the SE corner of Section 13, Township 16 North, Range 13 West, Gila and Salt River Baseline and Meridian.

DATED AND POSTED on the ground this 27 day of January, 2019

BY: Dave Rowe  
 Dave Rowe, agent:



The above map depicts the X- 104 Lode mining claim, which is located in Section(s) 13 Township 16 North, Range 13 West, Gila and Salt River Baseline and Meridian, Mohave County, Arizona. The claim corners, end centers and Location monuments are marked by 2 inch by 2 inch by 5 foot wooden post with aluminum tags. The bearings and distances between claims and tie point are depicted on the map.

AMC454057

Filed at the request of and return to:  
 Zenolith (USA) LLC  
 P.O. Box 130  
 Arvada, CO 80001

**LOCATION NOTICE FOR LODE MINING CLAIM**

NOTICE IS HEREBY GIVEN that the X- 105 Lode mining claim has been located by Zenolith (USA) LLC, whose current mailing address is P.O. Box 130, Arvada, CO 80001. The general course of this claim is North and South and is approximately 600 feet in width and 1500 feet in length and contains approximately 20.66 acres. This claim runs from the location monument on which the location notice is posted approximately 1495 feet in a South direction to the South end line and 5 feet in a North direction to the North end line and 300 feet on each side of the center line of the claim. This claim is marked by six monuments, one at each corner and one at the center of each end line of the claim. The location monument on which this notice is posted is situated within Section 13, Township 16 North, Range 13 West, Gila and Salt River Baseline and Meridian, Mohave County, Arizona, and this claim occupies the following quarter section(s), sections, Township and Range:

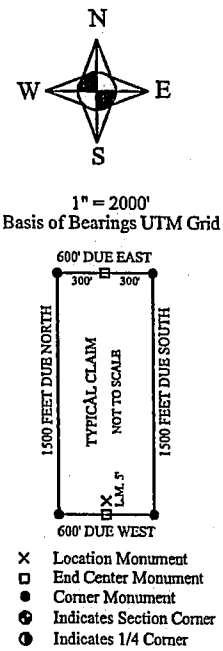
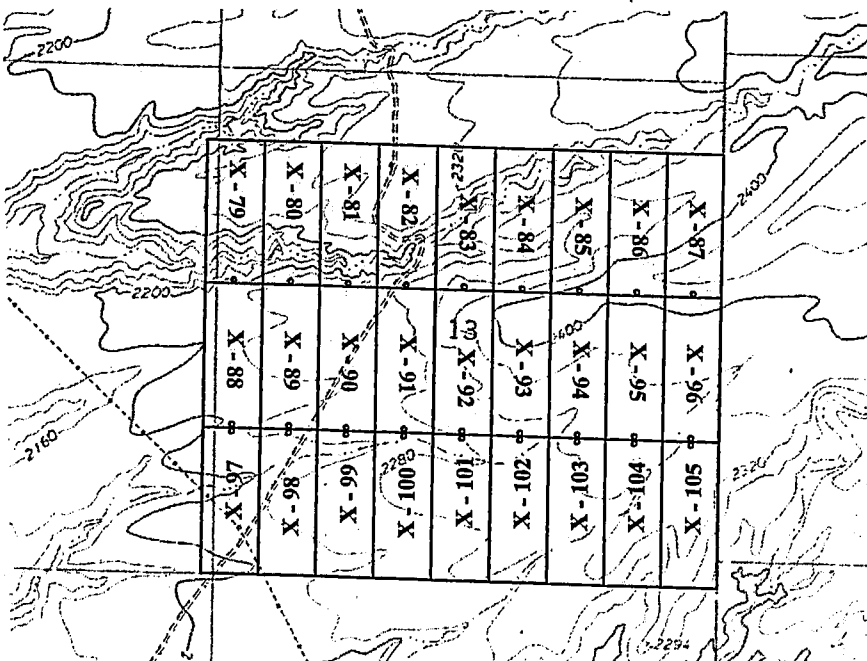
Quarter	Section	Township	Range	Meridian
SE	13	16 N	13 W	Gila and Salt River
		16 N	13 W	Gila and Salt River
		16 N	13 W	Gila and Salt River
		16 N	13 W	Gila and Salt River

RECEIVED  
 DEPT. OF STATE  
 PHOENIX, ARIZONA  
 2019 MAR 22 PM 2:47

The North West corner of this claim is approximately 600 feet West and 1500 feet North of the SE corner of Section 13, Township 16 North, Range 13 West, Gila and Salt River Baseline and Meridian.

DATED AND POSTED on the ground this 27 day of January, 2019

BY: Dave Rowe  
 Dave Rowe, agent:



AHC454058

The above map depicts the X- 105 Lode mining claim, which is located in Section(s) 13, Township 16 North, Range 13 West, Gila and Salt River Baseline and Meridian, Mohave County, Arizona. The claim corners, end centers and Location monuments are marked by 2 inch by 2 inch by 5 foot wooden post with aluminum tags. The bearings and distances between claims and tie point are depicted on the map.



Filed at the request of and return to:  
 Zenolith (USA) LLC  
 P.O. Box 130  
 Arvada, CO 80001

**LOCATION NOTICE FOR LODE MINING CLAIM**

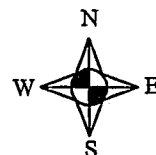
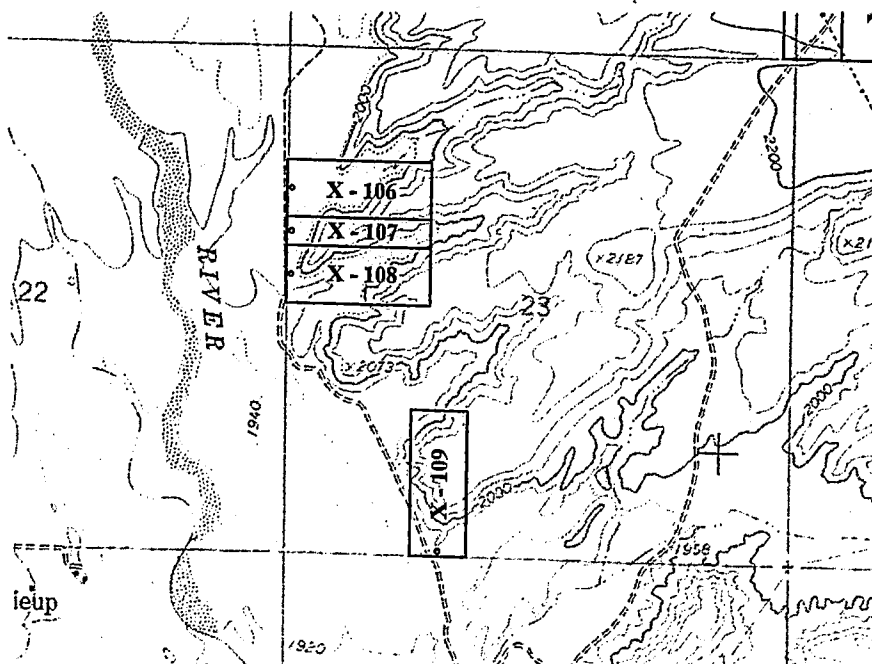
NOTICE IS HEREBY GIVEN that the X- 106 Lode mining claim has been located by Zenolith (USA) LLC. whose current mailing address is P.O. Box 130, Arvada, CO 80001. The general course of this claim is East and West and is approximately 600 feet in width and 1500 feet in length and contains approximately 20.66 acres. This claim runs from the location monument on which the location notice is posted approximately 1475 feet in a East direction to the East end line and 25 feet in a West direction to the West end line and 300 feet on each side of the center line of the claim. This claim is marked by six monuments, one at each corner and one at the center of each end line of the claim. The location monument on which this notice is posted is situated within Section 23, Township 16 North, Range 13 West, Gila and Salt River Baseline and Meridian, Mohave County, Arizona, and this claim occupies the following quarter section(s), sections, Township and Range:

Quarter	Section	Township	Range	Meridian
NW	23	16 N	13 W	Gila and Salt River
		16 N	13 W	Gila and Salt River
		16 N	13 W	Gila and Salt River
		16 N	13 W	Gila and Salt River

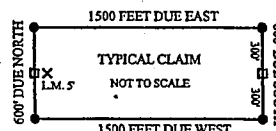
The North West corner of this claim is approximately 0 feet West and 1200 feet South of the NW corner of Section 23, Township 16 North, Range 13 West, Gila and Salt River Baseline and Meridian.

DATED AND POSTED on the ground this 31 day of January, 2019

BY: Dave Rowe  
 Dave Rowe, agent:



1" = 2000'  
 Basis of Bearings UTM Grid



- X Location Monument
- End Center Monument
- Corner Monument
- Indicates Section Corner
- Indicates 1/4 Corner

The above map depicts the X- 106 Lode mining claim, which is located in Section(s) 23, Township 16 North, Range 13 West, Gila and Salt River Baseline and Meridian, Mohave County, Arizona. The claim corners, end centers and Location monuments are marked by 2 inch by 2 inch by 5 foot wooden post with aluminum tags. The bearings and distances between claims and tie point are depicted on the map.

RECEIVED  
 BLM ARIZONA STATE OFFICE  
 2019 MAR 22 PM 5:47  
 PHOENIX ARIZONA

AMC454059

Filed at the request of and return to:  
 Zenolith (USA) LLC  
 P.O. Box 130  
 Arvada, CO 80001

**LOCATION NOTICE FOR LODE MINING CLAIM**

NOTICE IS HEREBY GIVEN that the X - 107 Lode mining claim has been located by Zenolith (USA) LLC, whose current mailing address is P.O. Box 130, Arvada, CO 80001. The general course of this claim is East and West and is approximately 300 feet in width and 1500 feet in length and contains approximately 10.33 acres. This claim runs from the location monument on which the location notice is posted approximately 1475 feet in a East direction to the East end line and 25 feet in a West direction to the West end line and 150 feet on each side of the center line of the claim. This claim is marked by six monuments, one at each corner and one at the center of each end line of the claim. The location monument on which this notice is posted is situated within Section 23, Township 16 North, Range 13 West, Gila and Salt River Baseline and Meridian, Mohave County, Arizona, and this claim occupies the following quarter section(s), sections, Township and Range:

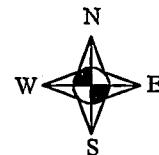
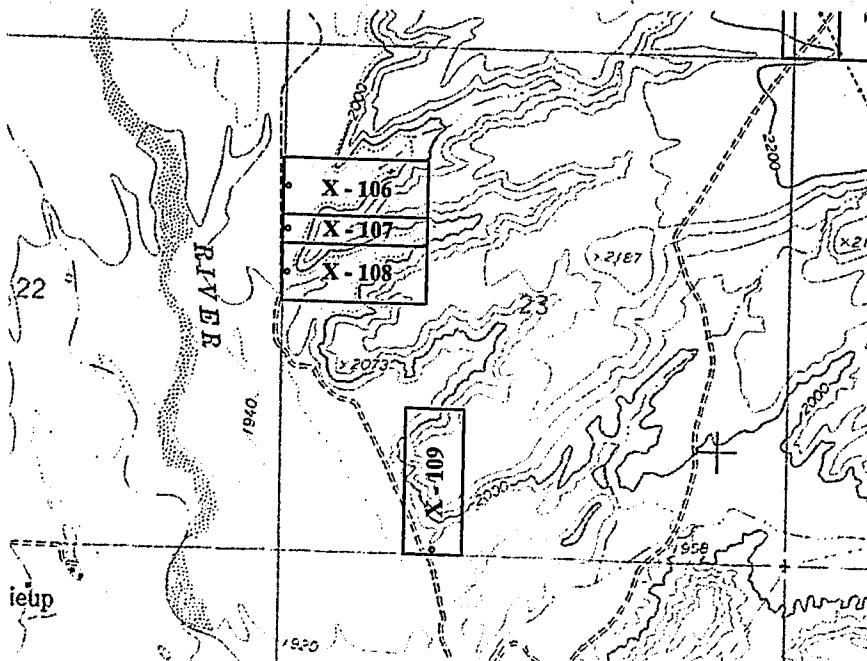
Quarter	Section	Township	Range	Meridian
NW	23	16 N	13 W	Gila and Salt River
SW	23	16 N	13 W	Gila and Salt River
		16 N	13 W	Gila and Salt River
		16 N	13 W	Gila and Salt River

RECEIVED  
 MAR 22 P 2:44  
 DENIX, ARIZONA  
 STATE OFFICE

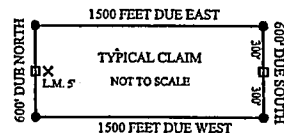
The North West corner of this claim is approximately 0 feet West and 1800 feet South of the NW corner of Section 23, Township 16 North, Range 13 West, Gila and Salt River Baseline and Meridian.

DATED AND POSTED on the ground this 31 day of January, 2019

BY: Dave Rowe  
 Dave Rowe, agent:



1" = 2000'  
 Basis of Bearings UTM Grid



- X Location Monument
- End Center Monument
- Corner Monument
- Indicates Section Corner
- Indicates 1/4 Corner

AMC454060

The above map depicts the X - 107 Lode mining claim, which is located in Section(s) 23, Township 16 North, Range 13 West, Gila and Salt River Baseline and Meridian, Mohave County, Arizona. The claim corners, end centers and Location monuments are marked by 2 inch by 2 inch by 5 foot wooden post with aluminum tags. The bearings and distances between claims and tie point are depicted on the map.

Filed at the request of and return to:  
 Zenolith (USA) LLC  
 P.O. Box 130  
 Arvada, CO 80001

**LOCATION NOTICE FOR LODE MINING CLAIM**

NOTICE IS HEREBY GIVEN that the X- 108 Lode mining claim has been located by Zenolith (USA) LLC, whose current mailing address is P.O. Box 130, Arvada, CO 80001. The general course of this claim is East and West and is approximately 600 feet in width and 1500 feet in length and contains approximately 20.66 acres. This claim runs from the location monument on which the location notice is posted approximately 1475 feet in a East direction to the East end line and 25 feet in a West direction to the West end line and 300 feet on each side of the center line of the claim. This claim is marked by six monuments, one at each corner and one at the center of each end line of the claim. The location monument on which this notice is posted is situated within Section 23, Township 16 North, Range 13 West, Gila and Salt River Baseline and Meridian, Mohave County, Arizona, and this claim occupies the following quarter section(s), sections, Township and Range:


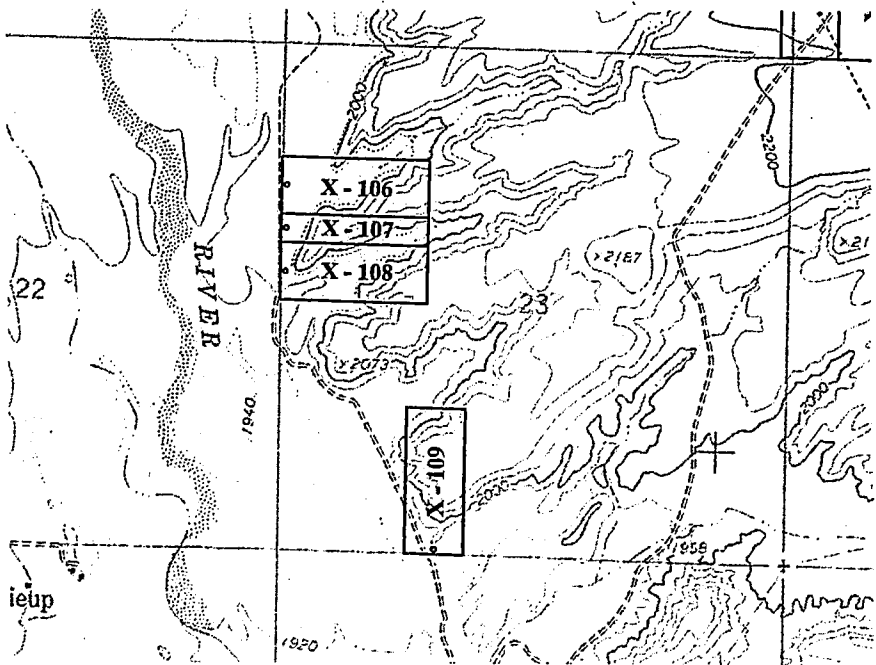
Quarter	Section	Township	Range	Meridian
NW	23	16 N	13 W	Gila and Salt River
SW	23	16 N	13 W	Gila and Salt River
		16 N	13 W	Gila and Salt River
		16 N	13 W	Gila and Salt River

RECEIVED  
 2019 MAR 22 PM 2:47  
 PHOENIX, ARIZONA

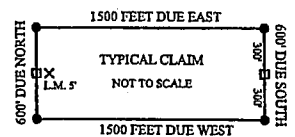
The North West corner of this claim is approximately 0 feet West and 2100 feet South of the NW corner of Section 23, Township 16 North, Range 13 West, Gila and Salt River Baseline and Meridian.

DATED AND POSTED on the ground this 31 day of January, 2019

BY: Dave Rowe  
 Dave Rowe, agent:



1" = 2000'  
 Basis of Bearings UTM Grid



- X Location Monument
- End Center Monument
- Corner Monument
- Indicates Section Corner
- Indicates 1/4 Corner

The above map depicts the X- 108 Lode mining claim, which is located in Section(s) 23, Township 16 North, Range 13 West, Gila and Salt River Baseline and Meridian, Mohave County, Arizona. The claim corners, end centers and Location monuments are marked by 2 inch by 2 inch by 5 foot wooden post with aluminum tags. The bearings and distances between claims and tie point are depicted on the map.

AMC454061



Filed at the request of and return to:  
 Zenolith (USA) LLC  
 P.O. Box 130  
 Arvada, CO 80001

**LOCATION NOTICE FOR LODE MINING CLAIM**

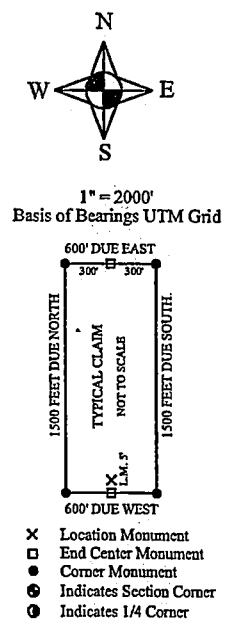
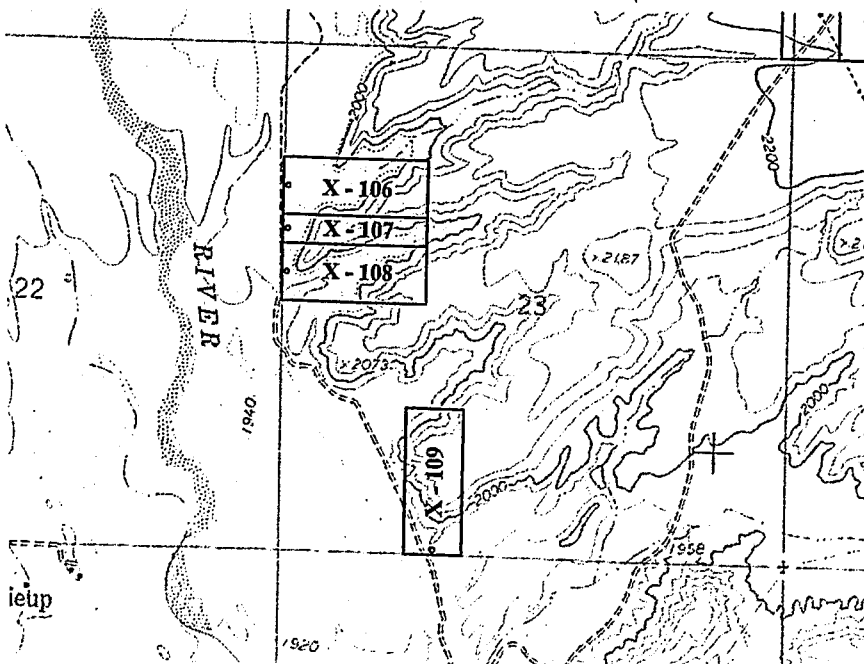
NOTICE IS HEREBY GIVEN that the X - 109 Lode mining claim has been located by Zenolith (USA) LLC, whose current mailing address is P.O. Box 130, Arvada, CO 80001. The general course of this claim is North and South and is approximately 600 feet in width and 1500 feet in length and contains approximately 20.66 acres. This claim runs from the location monument on which the location notice is posted approximately 25 feet in a South direction to the South end line and 1475 feet in a North direction to the North end line and 300 feet on each side of the center line of the claim. This claim is marked by six monuments, one at each corner and one at the center of each end line of the claim. The location monument on which this notice is posted is situated within Section 23, Township 16 North, Range 13 West, Gila and Salt River Baseline and Meridian, Mohave County, Arizona, and this claim occupies the following quarter section(s), sections, Township and Range:

Quarter	Section	Township	Range	Meridian
<u>SW</u>	<u>23</u>	<u>16 N</u>	<u>13 W</u>	<u>Gila and Salt River</u>
		<u>16 N</u>	<u>13 W</u>	<u>Gila and Salt River</u>
		<u>16 N</u>	<u>13 W</u>	<u>Gila and Salt River</u>
		<u>16 N</u>	<u>13 W</u>	<u>Gila and Salt River</u>

The North West corner of this claim is approximately 1500 feet North and 1300 feet East of the SW corner of Section 23, Township 16 North, Range 13 West, Gila and Salt River Baseline and Meridian.

DATED AND POSTED on the ground this 31 day of January, 2019

BY: Dave Rowe  
 Dave Rowe, agent:



The above map depicts the X- 109 Lode mining claim, which is located in Section(s) 23, Township 16 North, Range 13 West, Gila and Salt River Baseline and Meridian, Mohave County, Arizona. The claim corners, end centers and Location monuments are marked by 2 inch by 2 inch by 5 foot wooden post with aluminum tags. The bearings and distances between claims and tie point are depicted on the map.

RECEIVED  
 SUN VALLEY STATE OFFICE  
 2019 MAR 22 P 2:47  
 PHOENIX, ARIZONA

AMC454062

Filed at the request of and return to:  
 Zenolith (USA) LLC  
 P.O. Box 130  
 Arvada, CO 80001

**LOCATION NOTICE FOR LODE MINING CLAIM**

NOTICE IS HEREBY GIVEN that the X- 110 Lode mining claim has been located by Zenolith (USA) LLC, whose current mailing address is P.O. Box 130, Arvada, CO 80001. The general course of this claim is North and South and is approximately 600 feet in width and 1500 feet in length and contains approximately 20.66 acres. This claim runs from the location monument on which the location notice is posted approximately 1475 feet in a South direction to the South end line and 25 feet in a North direction to the North end line and 300 feet on each side of the center line of the claim. This claim is marked by six monuments, one at each corner and one at the center of each end line of the claim. The location monument on which this notice is posted is situated within Section 36, Township 16 North, Range 13 West, Gila and Salt River Baseline and Meridian, Mohave County, Arizona, and this claim occupies the following quarter section(s), sections, Township and Range:

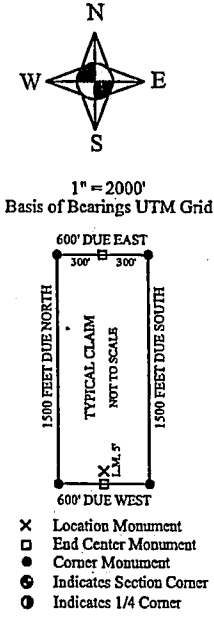
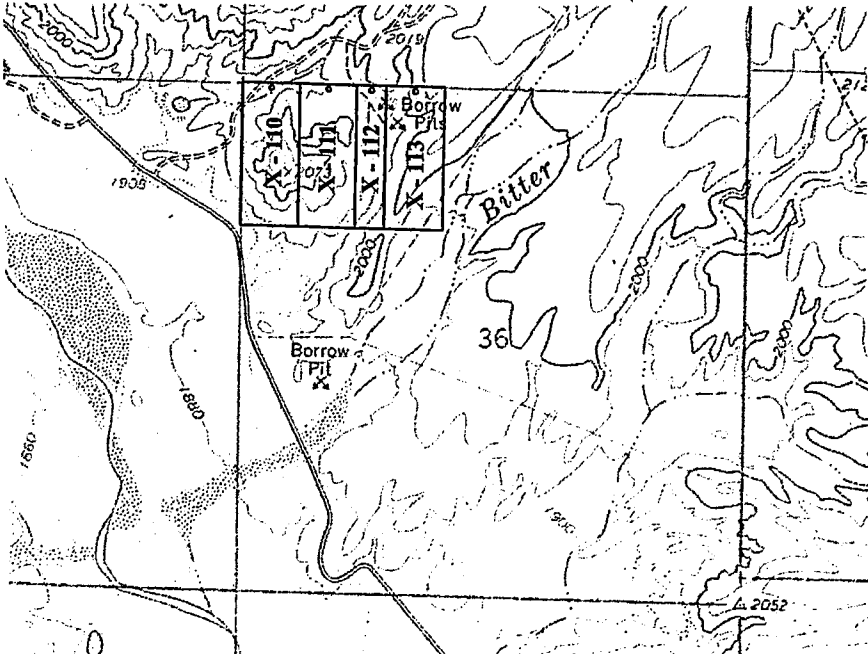
Quarter	Section	Township	Range	Meridian
NW	36	16 N	13 W	Gila and Salt River
		16 N	13 W	Gila and Salt River
		16 N	13 W	Gila and Salt River
		16 N	13 W	Gila and Salt River

RECEIVED  
 CLM AT STATE OFFICE  
 2019 MAR 22 P 2:47  
 PHOENIX ARIZONA

The North West corner of this claim is approximately 0 feet North and 0 feet East of the NW corner of Section 36, Township 16 North, Range 13 West, Gila and Salt River Baseline and Meridian.

DATED AND POSTED on the ground this 31 day of January, 2019

BY: Dave Rowe  
 Dave Rowe, agent:



AMC454063

The above map depicts the X- 110 Lode mining claim, which is located in Section(s) 36, Township 16 North, Range 13 West, Gila and Salt River Baseline and Meridian, Mohave County, Arizona. The claim corners, end centers and Location monuments are marked by 2 inch by 2 inch by 5 foot wooden post with aluminum tags. The bearings and distances between claims and tie point are depicted on the map.

Filed at the request of and return to:  
 Zenolith (USA) LLC  
 P.O. Box 130  
 Arvada, CO 80001

**LOCATION NOTICE FOR LODE MINING CLAIM**

NOTICE IS HEREBY GIVEN that the X- 111 Lode mining claim has been located by Zenolith (USA) LLC, whose current mailing address is P.O. Box 130, Arvada, CO 80001. The general course of this claim is North and South and is approximately 600 feet in width and 1500 feet in length and contains approximately 20.66 acres. This claim runs from the location monument on which the location notice is posted approximately 1475 feet in a South direction to the South end line and 25 feet in a North direction to the North end line and 300 feet on each side of the center line of the claim. This claim is marked by six monuments, one at each corner and one at the center of each end line of the claim. The location monument on which this notice is posted is situated within Section 36, Township 16 North, Range 13 West, Gila and Salt River Baseline and Meridian, Mohave County, Arizona, and this claim occupies the following quarter section(s), sections, Township and Range:

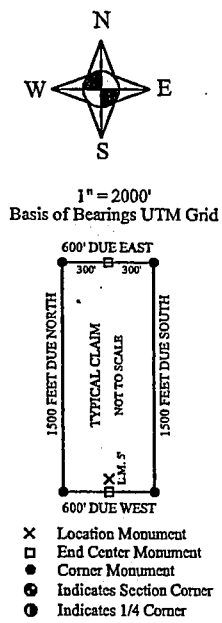
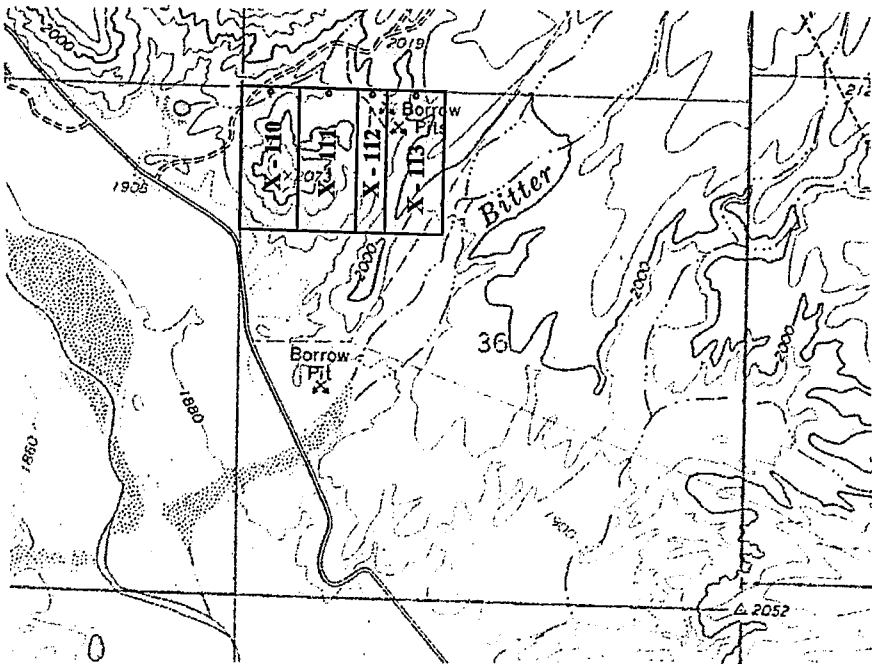
Quarter	Section	Township	Range	Meridian
NW	36	16 N	13 W	Gila and Salt River
		16 N	13 W	Gila and Salt River
		16 N	13 W	Gila and Salt River
		16 N	13 W	Gila and Salt River

The North West corner of this claim is approximately 0 feet North and 600 feet East of the NW corner of Section 36, Township 16 North, Range 13 West, Gila and Salt River Baseline and Meridian.

DATED AND POSTED on the ground this 31 day of January, 2019

BY: Dave Rowe  
 Dave Rowe, agent:

RECEIVED  
 BLM AZ STATE OFFICE  
 2019 MAR 22 PM 2:47  
 PHOENIX, ARIZONA



AMC454064

The above map depicts the X- 111 Lode mining claim, which is located in Section(s) 36, Township 16 North, Range 13 West, Gila and Salt River Baseline and Meridian, Mohave County, Arizona. The claim corners, end centers and Location monuments are marked by 2 inch by 2 inch by 5 foot wooden post with aluminum tags. The bearings and distances between claims and tie point are depicted on the map.



Filed at the request of and return to:  
 Zenolith (USA) LLC  
 P.O. Box 130  
 Arvada, CO 80001

**LOCATION NOTICE FOR LODE MINING CLAIM**

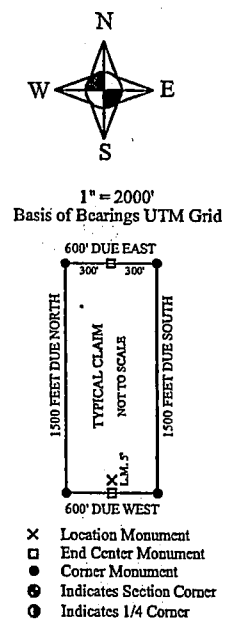
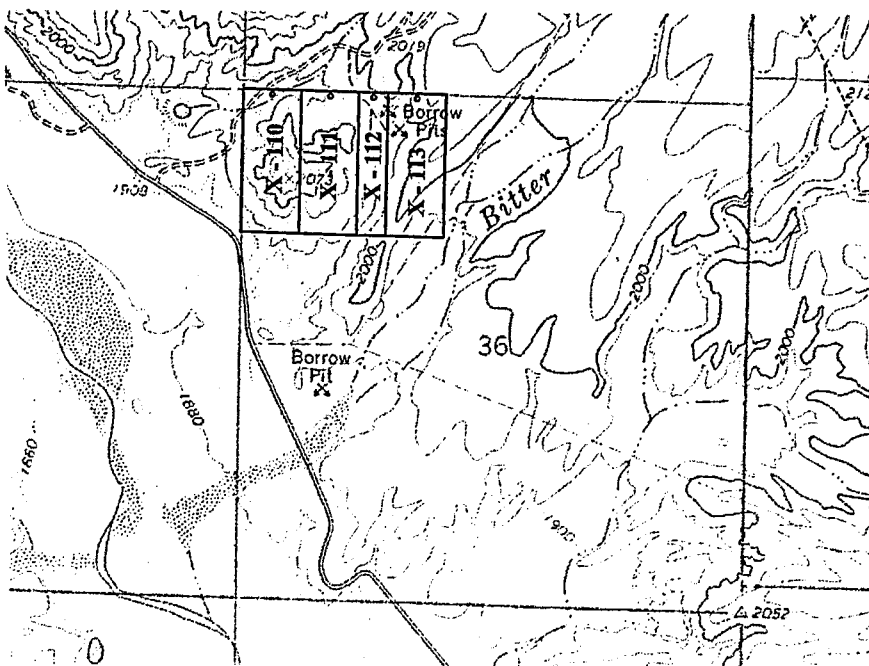
NOTICE IS HEREBY GIVEN that the X- 112 Lode mining claim has been located by Zenolith (USA) LLC, whose current mailing address is P.O. Box 130, Arvada, CO 80001. The general course of this claim is North and South and is approximately 300 feet in width and 1500 feet in length and contains approximately 10.33 acres. This claim runs from the location monument on which the location notice is posted approximately 1475 feet in a South direction to the South end line and 25 feet in a North direction to the North end line and 150 feet on each side of the center line of the claim. This claim is marked by six monuments, one at each corner and one at the center of each end line of the claim. The location monument on which this notice is posted is situated within Section 36, Township 16 North, Range 13 West, Gila and Salt River Baseline and Meridian, Mohave County, Arizona, and this claim occupies the following quarter section(s), sections, Township and Range:

Quarter	Section	Township	Range	Meridian
NW	36	16 N	13 W	Gila and Salt River
		16 N	13 W	Gila and Salt River
		16 N	13 W	Gila and Salt River
		16 N	13 W	Gila and Salt River

The North West corner of this claim is approximately 0 feet North and 1200 feet East of the NW corner of Section 36, Township 16 North, Range 13 West, Gila and Salt River Baseline and Meridian.

DATED AND POSTED on the ground this 31 day of January, 2019

BY: Dave Rowe  
 Dave Rowe, agent:



AMC454065

The above map depicts the X- 112 Lode mining claim, which is located in Section(s) 36, Township 16 North, Range 13 West, Gila and Salt River Baseline and Meridian, Mohave County, Arizona. The claim corners, end centers and Location monuments are marked by 2 inch by 2 inch by 5 foot wooden post with aluminum tags. The bearings and distances between claims and tie point are depicted on the map.

RECEIVED  
 PHOENIX, ARIZONA  
 2019 MAR 22 P 2:11  
 U.S. DEPT. OF THE INTERIOR  
 BUREAU OF LAND MANAGEMENT

Filed at the request of and return to:  
 Zenolith (USA) LLC  
 P.O. Box 130  
 Arvada, CO 80001

**LOCATION NOTICE FOR LODE MINING CLAIM**

NOTICE IS HEREBY GIVEN that the X- 113 Lode mining claim has been located by Zenolith (USA) LLC, whose current mailing address is P.O. Box 130, Arvada, CO 80001. The general course of this claim is North and South and is approximately 600 feet in width and 1500 feet in length and contains approximately 20.66 acres. This claim runs from the location monument on which the location notice is posted approximately 1475 feet in a South direction to the South end line and 25 feet in a North direction to the North end line and 300 feet on each side of the center line of the claim. This claim is marked by six monuments, one at each corner and one at the center of each end line of the claim. The location monument on which this notice is posted is situated within Section 36, Township 16 North, Range 13 West, Gila and Salt River Baseline and Meridian, Mohave County, Arizona, and this claim occupies the following quarter section(s), sections, Township and Range:

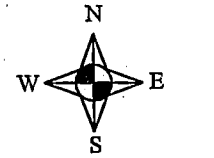
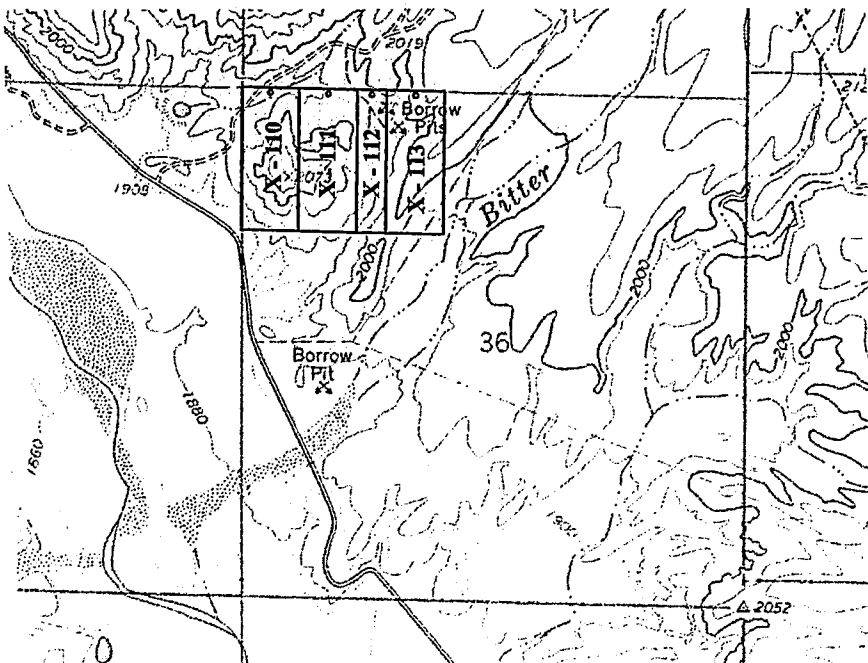
Quarter	Section	Township	Range	Meridian
NW	36	16 N	13 W	Gila and Salt River
		16 N	13 W	Gila and Salt River
		16 N	13 W	Gila and Salt River
		16 N	13 W	Gila and Salt River

RECEIVED  
 LMAZ SETTING OFFICE  
 PHOENIX, ARIZONA  
 2019 MAR 22 P 2:11


The North West corner of this claim is approximately 0 feet North and 1500 feet East of the NW corner of Section 36, Township 16 North, Range 13 West, Gila and Salt River Baseline and Meridian.

DATED AND POSTED on the ground this 31 day of January, 2019

BY: Dave Rowe  
 Dave Rowe, agent:



1" = 2000'  
 Basis of Bearings UTM Grid



- X Location Monument
- End Center Monument
- Corner Monument
- Indicates Section Corner
- Indicates 1/4 Corner

The above map depicts the X- 113 Lode mining claim, which is located in Section(s) 36, Township 16 North, Range 13 West, Gila and Salt River Baseline and Meridian, Mohave County, Arizona. The claim corners, end centers and Location monuments are marked by 2 inch by 2 inch by 5 foot wooden post with aluminum tags. The bearings and distances between claims and tie-point are depicted on the map.

AMC454066

Filed at the request of and return to:  
 Zenolith (USA) LLC  
 P.O. Box 130  
 Arvada, CO 80001

**LOCATION NOTICE FOR LODE MINING CLAIM**


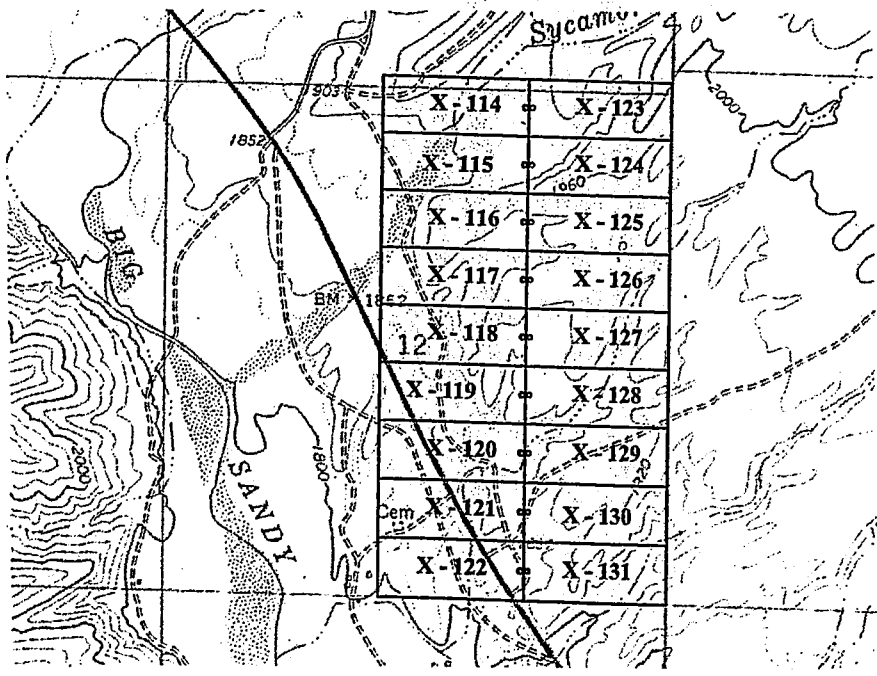
NOTICE IS HEREBY GIVEN that the X- 114 Lode mining claim has been located by Zenolith (USA) LLC, whose current mailing address is P.O. Box 130, Arvada, CO 80001. The general course of this claim is East and West and is approximately 600 feet in width and 1500 feet in length and contains approximately 20.66 acres. This claim runs from the location monument on which the location notice is posted approximately 5 feet in a East direction to the East end line and 1495 feet in a West direction to the West end line and 300 feet on each side of the center line of the claim. This claim is marked by six monuments, one at each corner and one at the center of each end line of the claim. The location monument on which this notice is posted is situated within Section 12, Township 15 North, Range 13 West, Gila and Salt River Baseline and Meridian, Mohave County, Arizona, and this claim occupies the following quarter section(s), sections, Township and Range:

Quarter	Section	Township	Range	Meridian
SW	1	15 N	13 W	Gila and Salt River
SE	1	15 N	13 W	Gila and Salt River
NE	12	15 N	13 W	Gila and Salt River
NW	12	15 N	13 W	Gila and Salt River

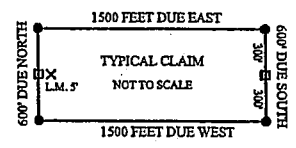
The North West corner of this claim is approximately 3000 feet West and 5400 feet North of the SE corner of Section 12, Township 15 North, Range 13 West, Gila and Salt River Baseline and Meridian.

DATED AND POSTED on the ground this 28 day of January, 2019

BY: Dave Rowe  
 Dave Rowe, agent:



1" = 2000'  
 Basis of Bearings UTM Grid



- × Location Monument
- End Center Monument
- Corner Monument
- Indicates Section Corner
- Indicates 1/4 Corner

The above map depicts the X- 114 Lode mining claim, which is located in Section(s) 1 & 12, Township 15 North, Range 13 West, Gila and Salt River Baseline and Meridian, Mohave County, Arizona. The claim corners, end centers and Location monuments are marked by 2 inch by 2 inch by 5 foot wooden post with aluminum tags. The bearings and distances between claims and tie point are depicted on the map.

RECEIVED  
 MAR 22 P 2:4  
 ARIZONA  
 DEPARTMENT OF  
 LAND AND WATER  
 ADMINISTRATION

AMC454067



Filed at the request of and return to:  
 Zenolith (USA) LLC  
 P.O. Box 130  
 Arvada, CO 80001

**LOCATION NOTICE FOR LODE MINING CLAIM**

NOTICE IS HEREBY GIVEN that the X- 115 Lode mining claim has been located by Zenolith (USA) LLC, whose current mailing address is P.O. Box 130, Arvada, CO 80001. The general course of this claim is East and West and is approximately 600 feet in width and 1500 feet in length and contains approximately 20.66 acres. This claim runs from the location monument on which the location notice is posted approximately 5 feet in a East direction to the East end line and 1495 feet in a West direction to the West end line and 300 feet on each side of the center line of the claim. This claim is marked by six monuments, one at each corner and one at the center of each end line of the claim. The location monument on which this notice is posted is situated within Section 12, Township 15 North, Range 13 West, Gila and Salt River Baseline and Meridian, Mohave County, Arizona, and this claim occupies the following quarter section(s), sections, Township and Range:

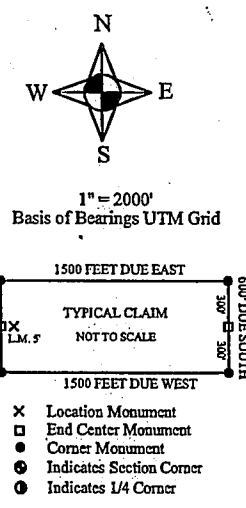
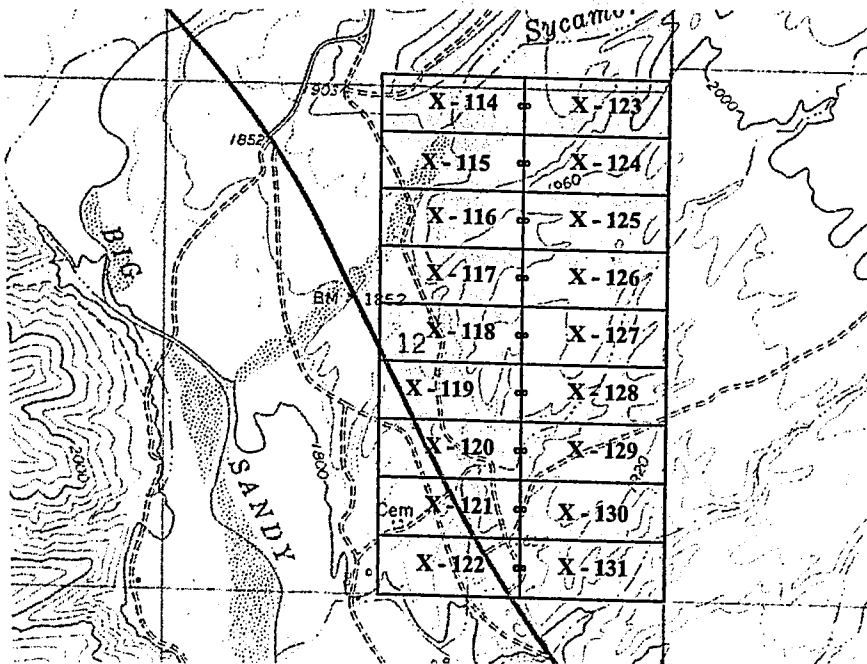
Quarter	Section	Township	Range	Meridian
<u>NE</u>	<u>12</u>	<u>15 N</u>	<u>13 W</u>	<u>Gila and Salt River</u>
<u>NW</u>	<u>12</u>	<u>15 N</u>	<u>13 W</u>	<u>Gila and Salt River</u>
		<u>15 N</u>	<u>13 W</u>	<u>Gila and Salt River</u>
		<u>15 N</u>	<u>13 W</u>	<u>Gila and Salt River</u>

The North West corner of this claim is approximately 3000 feet West and 4800 feet North of the SE corner of Section 12, Township 15 North, Range 13 West, Gila and Salt River Baseline and Meridian.

DATED AND POSTED on the ground this 28 day of January, 2019

BY: Dave Rowe  
 Dave Rowe, agent:

RECEIVED  
 CLERK OF SUPERIOR COURT  
 PHOENIX ARIZONA  
 2019 MAR 28 P 2:48



AHC454068

The above map depicts the X- 115 Lode mining claim, which is located in Section(s) 12, Township 15 North, Range 13 West, Gila and Salt River Baseline and Meridian, Mohave County, Arizona. The claim corners, end centers and Location monuments are marked by 2 inch by 2 inch by 5 foot wooden post with aluminum tags. The bearings and distances between claims and tie point are depicted on the map.

Filed at the request of and return to:  
 Zenolith (USA) LLC  
 P.O. Box 130  
 Arvada, CO 80001

**LOCATION NOTICE FOR LODE MINING CLAIM**

NOTICE IS HEREBY GIVEN that the X- 116 Lode mining claim has been located by Zenolith (USA) LLC, whose current mailing address is P.O. Box 130, Arvada, CO 80001. The general course of this claim is East and West and is approximately 600 feet in width and 1500 feet in length and contains approximately 20.66 acres. This claim runs from the location monument on which the location notice is posted approximately 5 feet in a East direction to the East end line and 1495 feet in a West direction to the West end line and 300 feet on each side of the center line of the claim. This claim is marked by six monuments, one at each corner and one at the center of each end line of the claim. The location monument on which this notice is posted is situated within Section 12, Township 15 North, Range 13 West, Gila and Salt River Baseline and Meridian, Mohave County, Arizona, and this claim occupies the following quarter section(s), sections, Township and Range:


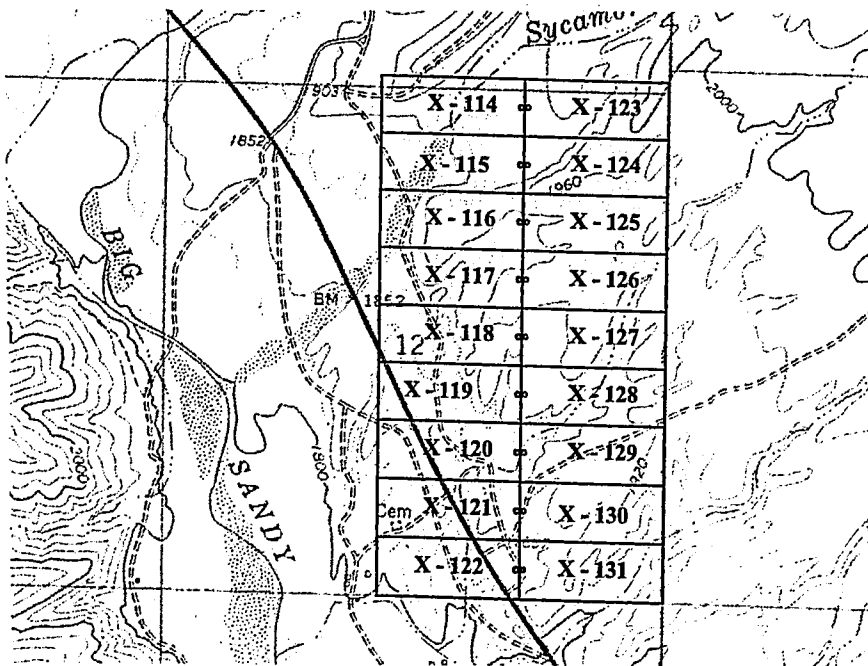
Quarter	Section	Township	Range	Meridian
<u>NE</u>	<u>12</u>	<u>15 N</u>	<u>13 W</u>	<u>Gila and Salt River</u>
<u>NW</u>	<u>12</u>	<u>15 N</u>	<u>13 W</u>	<u>Gila and Salt River</u>
		<u>15 N</u>	<u>13 W</u>	<u>Gila and Salt River</u>
		<u>15 N</u>	<u>13 W</u>	<u>Gila and Salt River</u>

The North West corner of this claim is approximately 3000 feet West and 4200 feet North of the SE corner of Section 12, Township 15 North, Range 13 West, Gila and Salt River Baseline and Meridian.

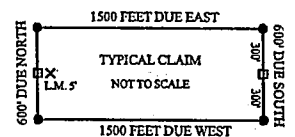
DATED AND POSTED on the ground this 28 day of January, 2019

BY: Dave Rowe  
 Dave Rowe, agent:

RECEIVED  
 COUNTY CLERK'S OFFICE  
 PHOENIX ARIZONA  
 2019 JAN 29 P 2:48



1" = 2000'  
 Basis of Bearings UTM Grid



- X Location Monument
- End Center Monument
- Corner Monument
- Indicates Section Corner
- Indicates 1/4 Corner

The above map depicts the X- 116 Lode mining claim, which is located in Section(s) 12, Township 15 North, Range 13 West, Gila and Salt River Baseline and Meridian, Mohave County, Arizona. The claim corners, end centers and Location monuments are marked by 2 inch by 2 inch by 5 foot wooden post with aluminum tags. The bearings and distances between claims and tie point are depicted on the map.

AH0454069

Filed at the request of and return to:  
 Zenolith (USA) LLC  
 P.O. Box 130  
 Arvada, CO 80001

**LOCATION NOTICE FOR LODE MINING CLAIM**

NOTICE IS HEREBY GIVEN that the X- 117 Lode mining claim has been located by Zenolith (USA) LLC, whose current mailing address is P.O. Box 130, Arvada, CO 80001. The general course of this claim is East and West and is approximately 600 feet in width and 1500 feet in length and contains approximately 20.66 acres. This claim runs from the location monument on which the location notice is posted approximately 5 feet in a East direction to the East end line and 1495 feet in a West direction to the West end line and 300 feet on each side of the center line of the claim. This claim is marked by six monuments, one at each corner and one at the center of each end line of the claim. The location monument on which this notice is posted is situated within Section 12, Township 15 North, Range 13 West, Gila and Salt River Baseline and Meridian, Mohave County, Arizona, and this claim occupies the following quarter section(s), sections, Township and Range:

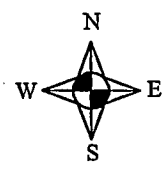
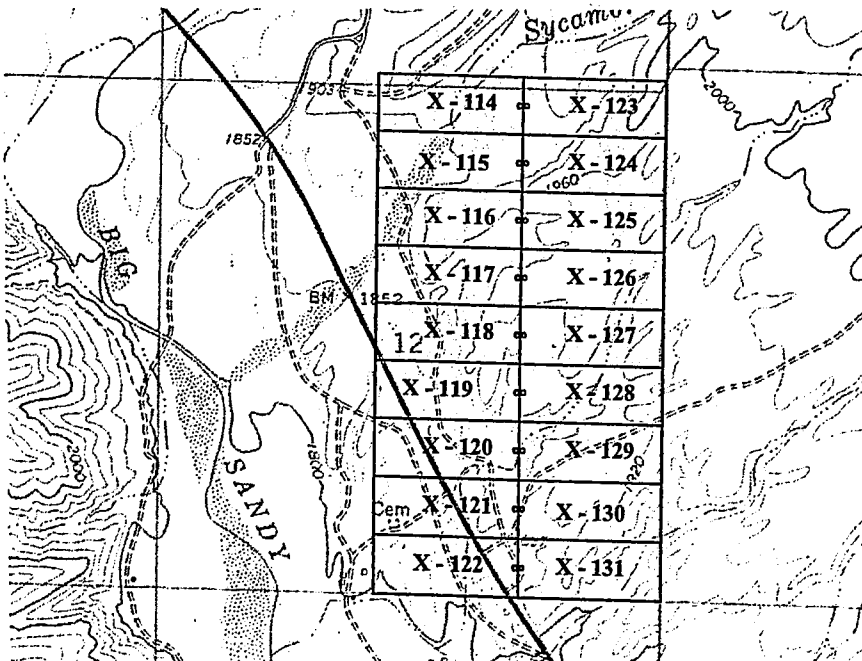
Quarter	Section	Township	Range	Meridian
NE	12	15 N	13 W	Gila and Salt River
NW	12	15 N	13 W	Gila and Salt River
		15 N	13 W	Gila and Salt River
		15 N	13 W	Gila and Salt River

The North West corner of this claim is approximately 3000 feet West and 3600 feet North of the SE corner of Section 12, Township 15 North, Range 13 West, Gila and Salt River Baseline and Meridian.

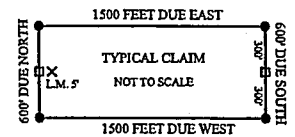
DATED AND POSTED on the ground this 28 day of January, 2019

BY: Dave Rowe  
 Dave Rowe, agent:

RECEIVED  
 JAN 22 2 48 PM  
 ARIZONA



1" = 2000'  
 Basis of Bearings UTM Grid



- X Location Monument
- O End Center Monument
- Corner Monument
- Indicates Section Corner
- Indicates 1/4 Corner

The above map depicts the X- 117 Lode mining claim, which is located in Section(s) 12, Township 15 North, Range 13 West, Gila and Salt River Baseline and Meridian, Mohave County, Arizona. The claim corners, end centers and Location monuments are marked by 2 inch by 2 inch by 5 foot wooden post with aluminum tags. The bearings and distances between claims and tie point are depicted on the map.

AMC454070



Filed at the request of and return to:  
 Zenolith (USA) LLC  
 P.O. Box 130  
 Arvada, CO 80001

**LOCATION NOTICE FOR LODE MINING CLAIM**

NOTICE IS HEREBY GIVEN that the X- 118 Lode mining claim has been located by Zenolith (USA) LLC whose current mailing address is P.O. Box 130, Arvada, CO 80001. The general course of this claim is East and West and is approximately 600 feet in width and 1500 feet in length and contains approximately 20.66 acres. This claim runs from the location monument on which the location notice is posted approximately 5 feet in a East direction to the East end line and 1495 feet in a West direction to the West end line and 300 feet on each side of the center line of the claim. This claim is marked by six monuments, one at each corner and one at the center of each end line of the claim. The location monument on which this notice is posted is situated within Section 12, Township 15 North, Range 13 West, Gila and Salt River Baseline and Meridian, Mohave County, Arizona, and this claim occupies the following quarter section(s), Township and Range:

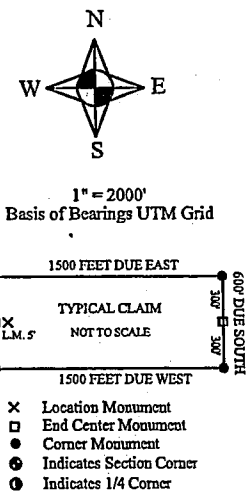
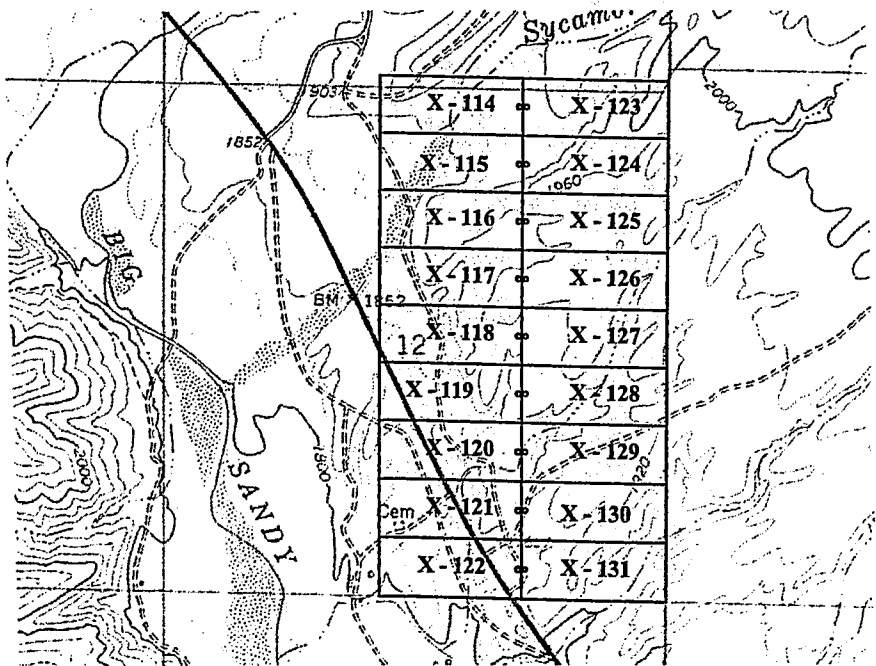
Quarter	Section	Township	Range	Meridian
NE	12	15 N	13 W	Gila and Salt River
NW	12	15 N	13 W	Gila and Salt River
SW	12	15 N	13 W	Gila and Salt River
SE	12	15 N	13 W	Gila and Salt River

The North West corner of this claim is approximately 3000 feet West and 3000 feet North of the SE corner of Section 12, Township 15 North, Range 13 West, Gila and Salt River Baseline and Meridian.

DATED AND POSTED on the ground this 28 day of January, 2019

BY: Dave Rowe  
 Dave Rowe, agent:

2019 MAR 22 2:48  
 RECEIVED  
 BLM AZ STATE OFFICE  
 PHOENIX, ARIZONA



AMC4540711

The above map depicts the X- 118 Lode mining claim, which is located in Section(s) 12 Township 15 North, Range 13 West, Gila and Salt River Baseline and Meridian, Mohave County, Arizona. The claim corners, end centers and Location monuments are marked by 2 inch by 2 inch by 5 foot wooden post with aluminum tags. The bearings and distances between claims and tie point are depicted on the map.

Filed at the request of and return to:  
 Zenolith (USA) LLC  
 P.O. Box 130  
 Arvada, CO 80001

**LOCATION NOTICE FOR LODE MINING CLAIM**

NOTICE IS HEREBY GIVEN that the X- 119 Lode mining claim has been located by Zenolith (USA) LLC, whose current mailing address is P.O. Box 130, Arvada, CO 80001. The general course of this claim is East and West and is approximately 600 feet in width and 1500 feet in length and contains approximately 20.66 acres. This claim runs from the location monument on which the location notice is posted approximately 5 feet in a East direction to the East end line and 1495 feet in a West direction to the West end line and 300 feet on each side of the center line of the claim. This claim is marked by six monuments, one at each corner and one at the center of each end line of the claim. The location monument on which this notice is posted is situated within Section 12, Township 15 North, Range 13 West, Gila and Salt River Baseline and Meridian, Mohave County, Arizona, and this claim occupies the following quarter section(s), sections, Township and Range:

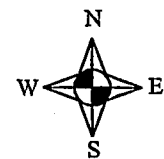
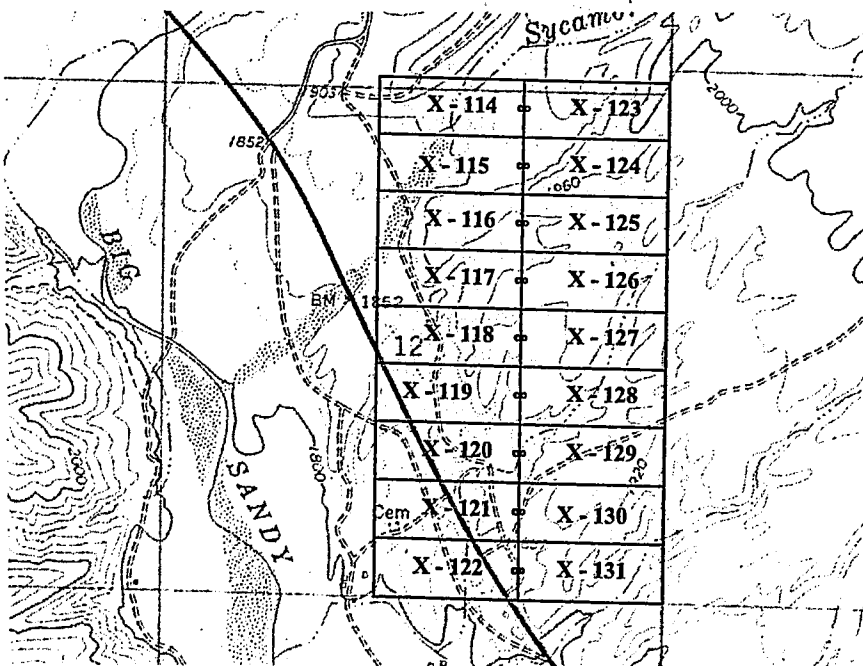
Quarter	Section	Township	Range	Meridian
SW	12	15 N	13 W	Gila and Salt River
SE	12	15 N	13 W	Gila and Salt River
		15 N	13 W	Gila and Salt River
		15 N	13 W	Gila and Salt River

The North West corner of this claim is approximately 3000 feet West and 2400 feet North of the SE corner of Section 12, Township 15 North, Range 13 West, Gila and Salt River Baseline and Meridian.

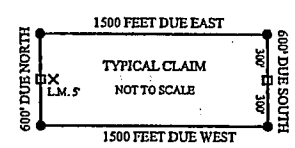
DATED AND POSTED on the ground this 28 day of January, 2019

BY: Dave Rowe  
 Dave Rowe, agent:

RECEIVED  
 BLM ARIZONA OFFICE  
 2019 MAR 22 P 2:48  
 PHOENIX ARIZONA



1" = 2000'  
 Basis of Bearings UTM Grid



- X Location Monument
- End Center Monument
- Corner Monument
- Indicates Section Corner
- Indicates 1/4 Corner

The above map depicts the X- 119 Lode mining claim, which is located in Section(s) 12 Township 15 North, Range 13 West, Gila and Salt River Baseline and Meridian, Mohave County, Arizona. The claim corners, end centers and Location monuments are marked by 2 inch by 2 inch by 5 foot wooden post with aluminum tags. The bearings and distances between claims and tie point are depicted on the map.

AMC454072

Filed at the request of and return to:  
 Zenolith (USA) LLC  
 P.O. Box 130  
 Arvada, CO 80001

**LOCATION NOTICE FOR LODE MINING CLAIM**

NOTICE IS HEREBY GIVEN that the X- 120 Lode mining claim has been located by Zenolith (USA) LLC, whose current mailing address is P.O. Box 130, Arvada, CO 80001. The general course of this claim is East and West and is approximately 600 feet in width and 1500 feet in length and contains approximately 20.66 acres. This claim runs from the location monument on which the location notice is posted approximately 5 feet in a East direction to the East end line and 1495 feet in a West direction to the West end line and 300 feet on each side of the center line of the claim. This claim is marked by six monuments, one at each corner and one at the center of each end line of the claim. The location monument on which this notice is posted is situated within Section 12, Township 15 North, Range 13 West, Gila and Salt River Baseline and Meridian, Mohave County, Arizona, and this claim occupies the following quarter section(s), sections, Township and Range:

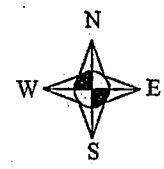
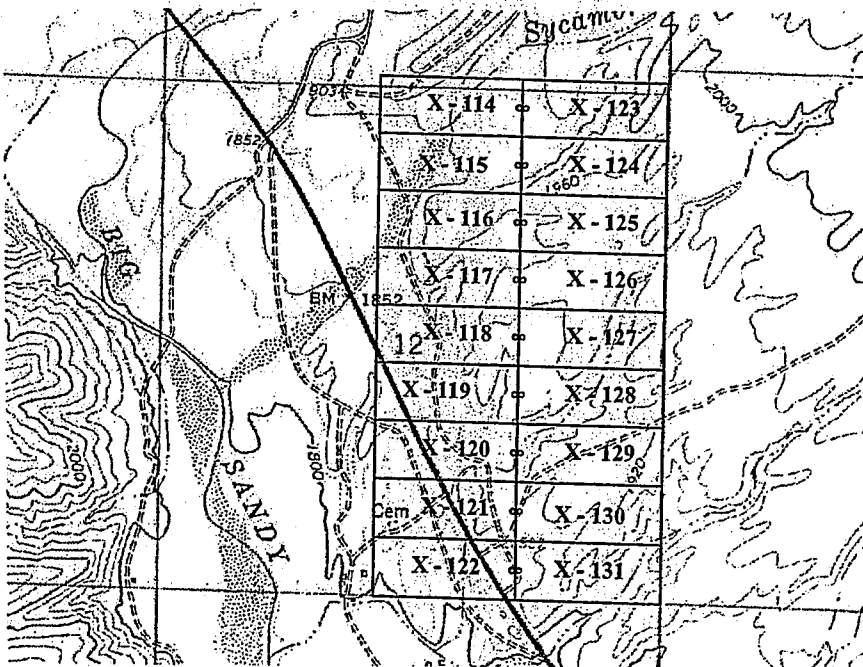
Quarter	Section	Township	Range	Meridian
SW	12	15 N	13 W	Gila and Salt River
SE	12	15 N	13 W	Gila and Salt River
		15 N	13 W	Gila and Salt River
		15 N	13 W	Gila and Salt River

The North West corner of this claim is approximately 3000 feet West and 1800 feet North of the SE corner of Section 12, Township 15 North, Range 13 West, Gila and Salt River Baseline and Meridian.

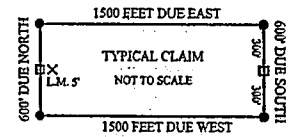
DATED AND POSTED on the ground this 28 day of January, 2019

BY: Dave Rowe  
 Dave Rowe, agent:

RECEIVED  
 BLM A781 OFFICE  
 2019 MAR 28  
 2:48  
 PHOENIX, ARIZONA



1" = 2000'  
 Basis of Bearings UTM Grid



- X Location Monument
- End Center Monument
- Corner Monument
- Indicates Section Corner
- Indicates 1/4 Corner

The above map depicts the X- 120 Lode mining claim, which is located in Section(s) 12, Township 15 North, Range 13 West, Gila and Salt River Baseline and Meridian, Mohave County, Arizona. The claim corners, end centers and Location monuments are marked by 2 inch by 2 inch by 5 foot wooden post with aluminum tags. The bearings and distances between claims and tie point are depicted on the map.

AMC454073



Filed at the request of and return to:  
 Zenolith (USA) LLC  
 P.O. Box 130  
 Arvada, CO 80001

**LOCATION NOTICE FOR LODE MINING CLAIM**

NOTICE IS HEREBY GIVEN that the X- 121 Lode mining claim has been located by Zenolith (USA) LLC whose current mailing address is P.O. Box 130, Arvada, CO 80001. The general course of this claim is East and West and is approximately 600 feet in width and 1500 feet in length and contains approximately 20.66 acres. This claim runs from the location monument on which the location notice is posted approximately 5 feet in a East direction to the East end line and 1495 feet in a West direction to the West end line and 300 feet on each side of the center line of the claim. This claim is marked by six monuments, one at each corner and one at the center of each end line of the claim. The location monument on which this notice is posted is situated within Section 12, Township 15 North, Range 13 West, Gila and Salt River Baseline and Meridian, Mohave County, Arizona, and this claim occupies the following quarter section(s), sections, Township and Range:

Quarter	Section	Township	Range	Meridian
SW	12	15 N	13 W	Gila and Salt River
SE	12	15 N	13 W	Gila and Salt River
		15 N	13 W	Gila and Salt River
		15 N	13 W	Gila and Salt River

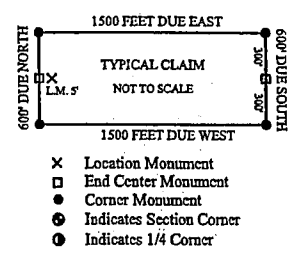

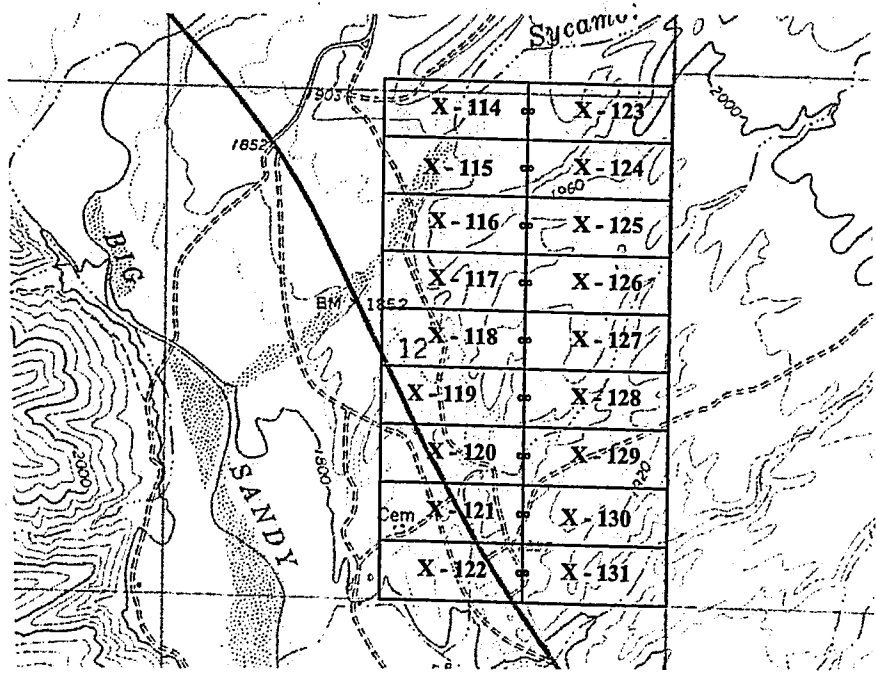
The North West corner of this claim is approximately 3000 feet West and 1200 feet North of the SE corner of Section 12, Township 15 North, Range 13 West, Gila and Salt River Baseline and Meridian.

DATED AND POSTED on the ground this 28 day of January, 2019

BY: Dave Rowe  
 Dave Rowe, agent:

RECEIVED  
 BLM AZ STATE OFFICE  
 2019 MAR 22 2:48  
 PHOENIX, ARIZONA

AMC454074



The above map depicts the X- 121 Lode mining claim, which is located in Section(s) 12, Township 15 North, Range 13 West, Gila and Salt River Baseline and Meridian, Mohave County, Arizona. The claim corners, end centers and Location monuments are marked by 2 inch by 2 inch by 5 foot wooden post with aluminum tags. The bearings and distances between claims and tie point are depicted on the map.

Filed at the request of and return to:  
 Zenolith (USA) LLC  
 P.O. Box 130  
 Arvada, CO 80001

**LOCATION NOTICE FOR LODE MINING CLAIM**

NOTICE IS HEREBY GIVEN that the X- 122 Lode mining claim has been located by Zenolith (USA) LLC, whose current mailing address is P.O. Box 130, Arvada, CO 80001. The general course of this claim is East and West and is approximately 600 feet in width and 1500 feet in length and contains approximately 20.66 acres. This claim runs from the location monument on which the location notice is posted approximately 5 feet in a East direction to the East end line and 1495 feet in a West direction to the West end line and 300 feet on each side of the center line of the claim. This claim is marked by six monuments, one at each corner and one at the center of each end line of the claim. The location monument on which this notice is posted is situated within Section 12, Township 15 North, Range 13 West, Gila and Salt River Baseline and Meridian, Mohave County, Arizona, and this claim occupies the following quarter section(s), sections, Township and Range:


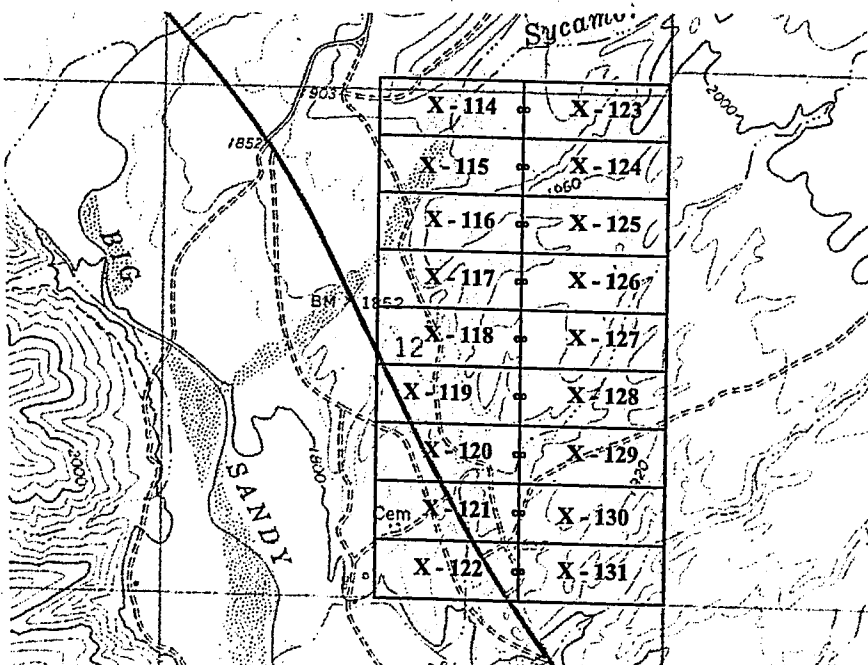
Quarter	Section	Township	Range	Meridian
SW	12	15 N	13 W	Gila and Salt River
SE	12	15 N	13 W	Gila and Salt River
		15 N	13 W	Gila and Salt River
		15 N	13 W	Gila and Salt River

RECEIVED  
 BLM AZ STATE OFFICE  
 2019 MAR 22 PM 4:48  
 PHOENIX, ARIZONA

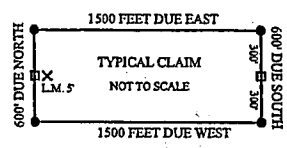
The North West corner of this claim is approximately 3000 feet West and 600 feet North of the SE corner of Section 12, Township 15 North, Range 13 West, Gila and Salt River Baseline and Meridian.

DATED AND POSTED on the ground this 28 day of January, 2019

BY: Dave Rowe  
 Dave Rowe, agent:



1" = 2000'  
 Basis of Bearings UTM Grid



- X Location Monument
- End Center Monument
- Corner Monument
- Indicates Section Corner
- Indicates 1/4 Corner

The above map depicts the X- 122 Lode mining claim, which is located in Section(s) 12, Township 15 North, Range 13 West, Gila and Salt River Baseline and Meridian, Mohave County, Arizona. The claim corners, end centers and Location monuments are marked by 2 inch by 5 foot wooden post with aluminum tags. The bearings and distances between claims and tie point are depicted on the map.

AMC454075

Filed at the request of and return to:  
 Zenolith (USA) LLC  
 P.O. Box 130  
 Arvada, CO 80001

**LOCATION NOTICE FOR LODE MINING CLAIM**

NOTICE IS HEREBY GIVEN that the X- 123 Lode mining claim has been located by Zenolith (USA) LLC. whose current mailing address is P.O. Box 130, Arvada, CO 80001. The general course of this claim is East and West and is approximately 600 feet in width and 1500 feet in length and contains approximately 20.66 acres. This claim runs from the location monument on which the location notice is posted approximately 1495 feet in a East direction to the East end line and 5 feet in a West direction to the West end line and 300 feet on each side of the center line of the claim. This claim is marked by six monuments, one at each corner and one at the center of each end line of the claim. The location monument on which this notice is posted is situated within Section 12, Township 15 North, Range 13 West, Gila and Salt River Baseline and Meridian, Mohave County, Arizona, and this claim occupies the following quarter section(s), sections, Township and Range:

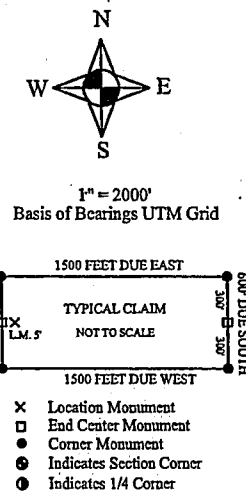
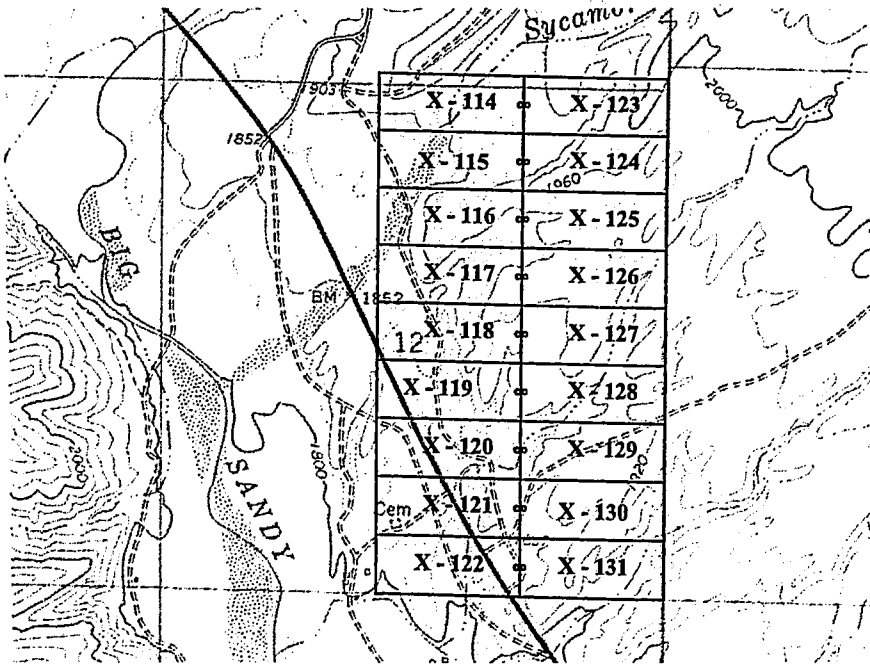
Quarter	Section	Township	Range	Meridian
SE	1	15 N	13 W	Gila and Salt River
NE	12	15 N	13 W	Gila and Salt River
		15 N	13 W	Gila and Salt River
		15 N	13 W	Gila and Salt River

The North West corner of this claim is approximately 1500 feet West and 5400 feet North of the SE corner of Section 12, Township 15 North, Range 13 West, Gila and Salt River Baseline and Meridian.

DATED AND POSTED on the ground this 28 day of January, 2019

BY: Dave Rowe  
 Dave Rowe, agent:

RECEIVED  
 PHOENIX ARIZONA  
 2019 MAR 28  
 2:48



AMC454076

The above map depicts the X- 123 Lode mining claim, which is located in Section(s) 1 & 12, Township 15 North, Range 13 West, Gila and Salt River Baseline and Meridian, Mohave County, Arizona. The claim corners, end centers and Location monuments are marked by 2 inch by 2 inch by 5 foot wooden post with aluminum tags. The bearings and distances between claims and tie point are depicted on the map.



Filed at the request of and return to:  
 Zenolith (USA) LLC  
 P.O. Box 130  
 Arvada, CO 80001

**LOCATION NOTICE FOR LODE MINING CLAIM**

NOTICE IS HEREBY GIVEN that the X- 124 Lode mining claim has been located by Zenolith (USA) LLC, whose current mailing address is P.O. Box 130, Arvada, CO 80001. The general course of this claim is East and West and is approximately 600 feet in width and 1500 feet in length and contains approximately 20.66 acres. This claim runs from the location monument on which the location notice is posted approximately 1495 feet in a East direction to the East end line and 5 feet in a West direction to the West end line and 300 feet on each side of the center line of the claim. This claim is marked by six monuments, one at each corner and one at the center of each end line of the claim. The location monument on which this notice is posted is situated within Section 12, Township 15 North, Range 13 West, Gila and Salt River Baseline and Meridian, Mohave County, Arizona, and this claim occupies the following quarter section(s), sections, Township and Range:


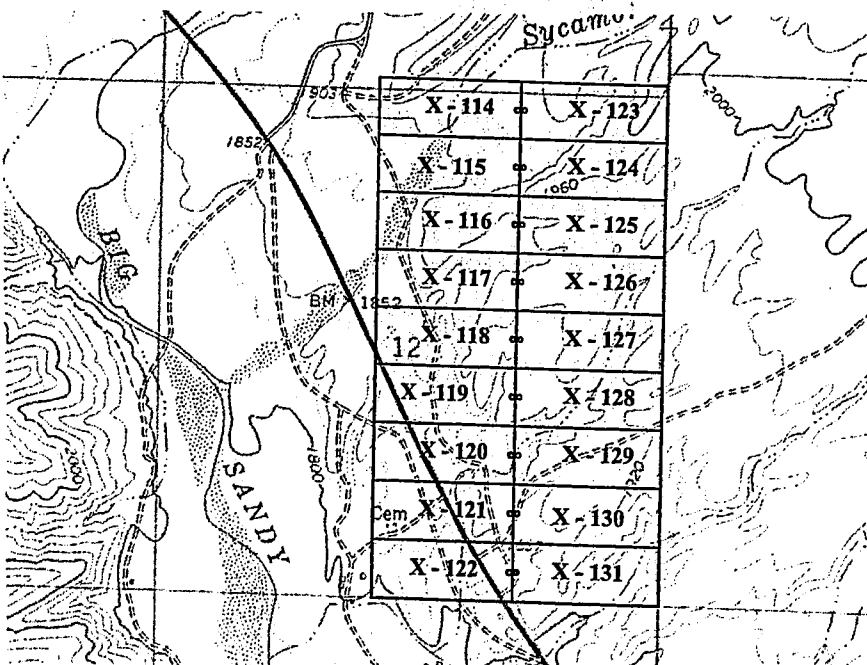
Quarter	Section	Township	Range	Meridian
NE	12	15 N	13 W	Gila and Salt River
		15 N	13 W	Gila and Salt River
		15 N	13 W	Gila and Salt River
		15 N	13 W	Gila and Salt River

The North West corner of this claim is approximately 1500 feet West and 4800 feet North of the SE corner of Section 12, Township 15 North, Range 13 West, Gila and Salt River Baseline and Meridian.

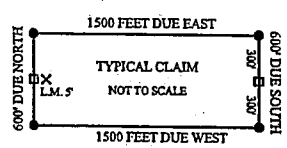
DATED AND POSTED on the ground this 28 day of January, 2019

BY: Dave Rowe  
 Dave Rowe, agent:

2019 MAR 28 2:48  
 REC'D  
 CLM ASST  
 PHOENIX, ARIZONA



1"=2000'  
 Basis of Bearings UTM Grid



- X Location Monument
- End Center Monument
- Corner Monument
- Indicates Section Corner
- Indicates 1/4 Corner

The above map depicts the X- 124 Lode mining claim, which is located in Section(s) 12, Township 15 North, Range 13 West, Gila and Salt River Baseline and Meridian, Mohave County, Arizona. The claim corners, end centers and Location monuments are marked by 2 inch by 2 inch by 5 foot wooden post with aluminum tags. The bearings and distances between claims and tie point are depicted on the map.

AMC454077

Filed at the request of and return to:  
 Zenolith (USA) LLC  
 P.O. Box 130  
 Arvada, CO 80001

**LOCATION NOTICE FOR LODE MINING CLAIM**

NOTICE IS HEREBY GIVEN that the X- 125 Lode mining claim has been located by Zenolith (USA) LLC, whose current mailing address is P.O. Box 130, Arvada, CO 80001. The general course of this claim is East and West and is approximately 600 feet in width and 1500 feet in length and contains approximately 20.66 acres. This claim runs from the location monument on which the location notice is posted approximately 1495 feet in a East direction to the East end line and 5 feet in a West direction to the West end line and 300 feet on each side of the center line of the claim. This claim is marked by six monuments, one at each corner and one at the center of each end line of the claim. The location monument on which this notice is posted is situated within Section 12, Township 15 North, Range 13 West, Gila and Salt River Baseline and Meridian, Mohave County, Arizona, and this claim occupies the following quarter section(s), sections, Township and Range:

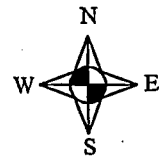
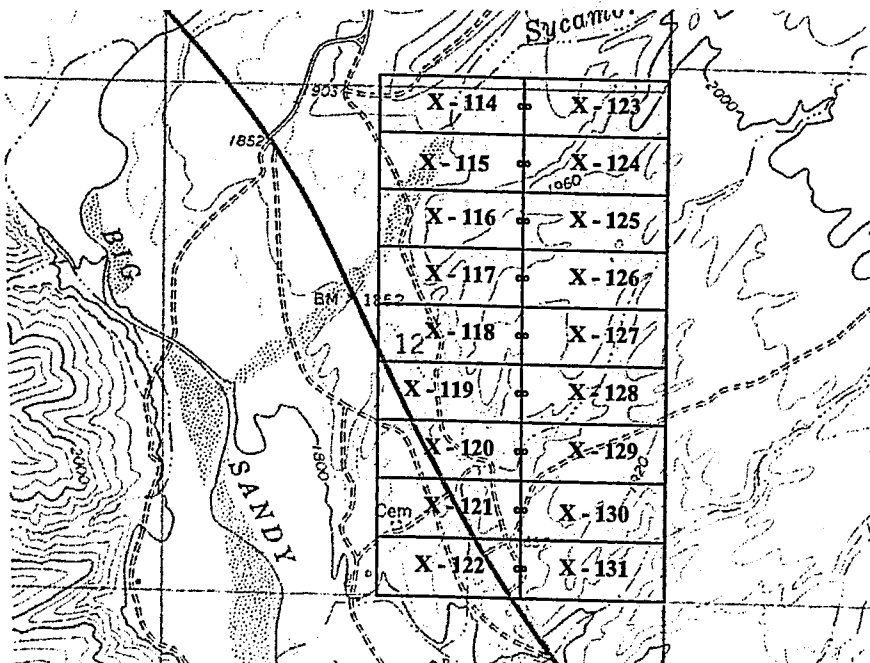
Quarter	Section	Township	Range	Meridian
NE	12	15 N	13 W	Gila and Salt River
		15 N	13 W	Gila and Salt River
		15 N	13 W	Gila and Salt River
		15 N	13 W	Gila and Salt River

The North West corner of this claim is approximately 1500 feet West and 4200 feet North of the SE corner of Section 12, Township 15 North, Range 13 West, Gila and Salt River Baseline and Meridian.

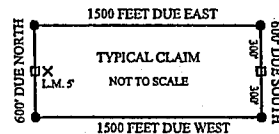
DATED AND POSTED on the ground this 28 day of January, 2019

BY: Dave Rowe  
 Dave Rowe, agent:

2019 MAR 28 2:48  
 RECEIVED  
 BLM AZ STATE OFFICE  
 PHOENIX, ARIZONA



1" = 2000'  
 Basis of Bearings UTM Grid



- X Location Monument
- End Center Monument
- Corner Monument
- Indicates Section Corner
- Indicates 1/4 Corner

AMC454078

The above map depicts the X- 125 Lode mining claim, which is located in Section(s) 12 Township 15 North, Range 13 West, Gila and Salt River Baseline and Meridian, Mohave County, Arizona. The claim corners, end centers and Location monuments are marked by 2 inch by 2 inch by 5 foot wooden post with aluminum tags. The bearings and distances between claims and tie point are depicted on the map.

Filed at the request of and return to:  
 Zenolith (USA) LLC  
 P.O. Box 130  
 Arvada, CO 80001

**LOCATION NOTICE FOR LODE MINING CLAIM**

NOTICE IS HEREBY GIVEN that the X- 126 Lode mining claim has been located by Zenolith (USA) LLC, whose current mailing address is P.O. Box 130, Arvada, CO 80001. The general course of this claim is East and West and is approximately 600 feet in width and 1500 feet in length and contains approximately 20.66 acres. This claim runs from the location monument on which the location notice is posted approximately 1495 feet in a East direction to the East end line and 5 feet in a West direction to the West end line and 300 feet on each side of the center line of the claim. This claim is marked by six monuments, one at each corner and one at the center of each end line of the claim. The location monument on which this notice is posted is situated within Section 12, Township 15 North, Range 13 West, Gila and Salt River Baseline and Meridian, Mohave County, Arizona, and this claim occupies the following quarter section(s), sections, Township and Range:

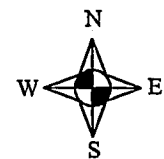
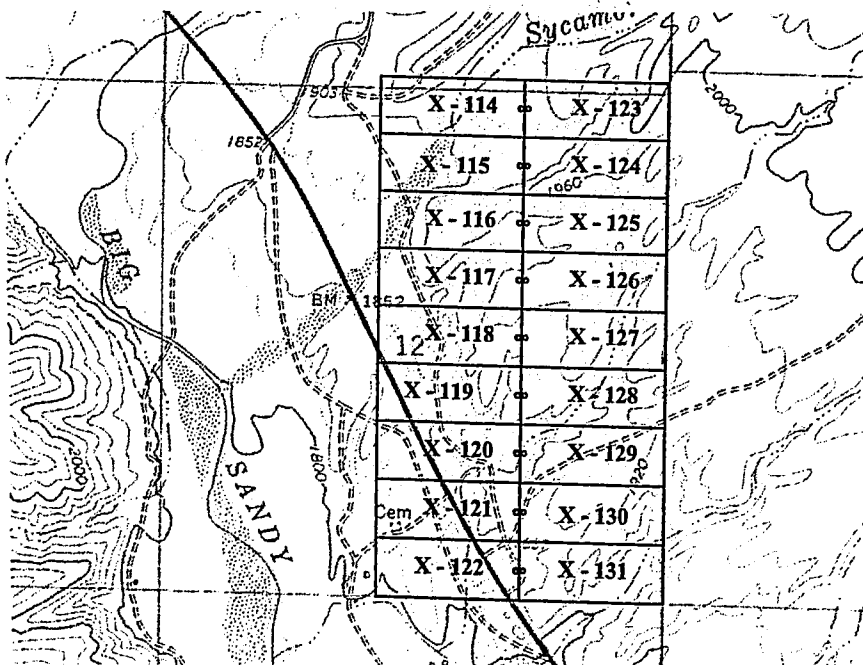
Quarter	Section	Township	Range	Meridian
NE	12	15 N	13 W	Gila and Salt River
		15 N	13 W	Gila and Salt River
		15 N	13 W	Gila and Salt River
		15 N	13 W	Gila and Salt River

RECEIVED  
 CLIMATE SERVICE  
 2019 MAR 22 10:48  
 PHOENIX ARIZONA

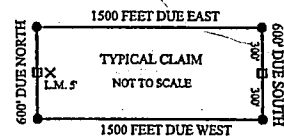
The North West corner of this claim is approximately 1500 feet West and 3600 feet North of the SE corner of Section 12, Township 15 North, Range 13 West, Gila and Salt River Baseline and Meridian.

DATED AND POSTED on the ground this 28 day of January, 2019

BY: Dave Rowe  
 Dave Rowe, agent:



1" = 2000'  
 Basis of Bearings UTM Grid



- X Location Monument
- End Center Monument
- Corner Monument
- ⊙ Indicates Section Corner
- ⊙ Indicates 1/4 Corner

The above map depicts the X- 126 Lode mining claim, which is located in Section(s) 12, Township 15 North, Range 13 West, Gila and Salt River Baseline and Meridian, Mohave County, Arizona. The claim corners, end centers and Location monuments are marked by 2 inch by 2 inch by 5 foot wooden post with aluminum tags. The bearings and distances between claims and tie point are depicted on the map.

AMC454079



Filed at the request of and return to:  
 Zenolith (USA) LLC  
 P.O. Box 130  
 Arvada, CO 80001

**LOCATION NOTICE FOR LODE MINING CLAIM**

NOTICE IS HEREBY GIVEN that the X- 127 Lode mining claim has been located by Zenolith (USA) LLC, whose current mailing address is P.O. Box 130, Arvada, CO 80001. The general course of this claim is East and West and is approximately 600 feet in width and 1500 feet in length and contains approximately 20.66 acres. This claim runs from the location monument on which the location notice is posted approximately 1495 feet in a East direction to the East end line and 5 feet in a West direction to the West end line and 300 feet on each side of the center line of the claim. This claim is marked by six monuments, one at each corner and one at the center of each end line of the claim. The location monument on which this notice is posted is situated within Section 12, Township 15 North, Range 13 West, Gila and Salt River Baseline and Meridian, Mohave County, Arizona, and this claim occupies the following quarter section(s), sections, Township and Range:

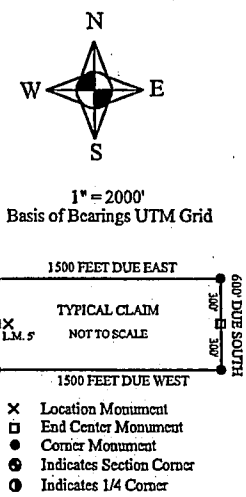
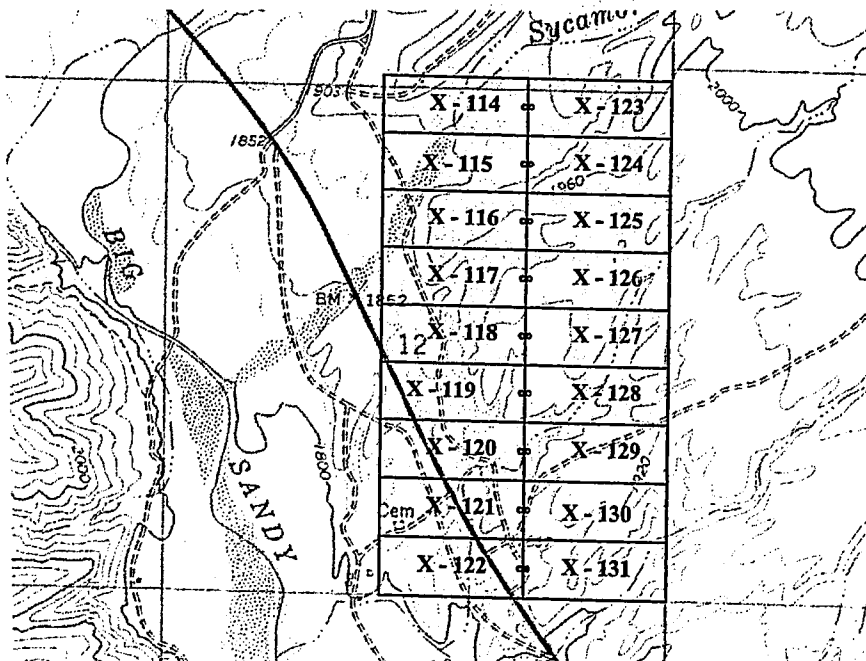
Quarter	Section	Township	Range	Meridian
NE	12	15 N	13 W	Gila and Salt River
SE	12	15 N	13 W	Gila and Salt River
		15 N	13 W	Gila and Salt River
		15 N	13 W	Gila and Salt River

RECEIVED  
 GILMARTIN OFFICE  
 2019 MAR 22  
 2:48  
 PHOENIX, ARIZONA

The North West corner of this claim is approximately 1500 feet West and 3000 North of the SE corner of Section 12, Township 15 North, Range 13 West, Gila and Salt River Baseline and Meridian.

DATED AND POSTED on the ground this 28 day of January, 2019

BY: Dave Rowe  
 Dave Rowe, agent:



AMC454080

The above map depicts the X- 127 Lode mining claim, which is located in Section(s) 12, Township 15 North, Range 13 West, Gila and Salt River Baseline and Meridian, Mohave County, Arizona. The claim corners, end centers and Location monuments are marked by 2 inch by 2 inch by 5 foot wooden post with aluminum tags. The bearings and distances between claims and tie point are depicted on the map.

Filed at the request of and return to:  
 Zenolith (USA) LLC  
 P.O. Box 130  
 Arvada, CO 80001

**LOCATION NOTICE FOR LODE MINING CLAIM**

NOTICE IS HEREBY GIVEN that the X- 128 Lode mining claim has been located by Zenolith (USA) LLC, whose current mailing address is P.O. Box 130, Arvada, CO 80001. The general course of this claim is East and West and is approximately 600 feet in width and 1500 feet in length and contains approximately 20.66 acres. This claim runs from the location monument on which the location notice is posted approximately 1495 feet in a East direction to the East end line and 5 feet in a West direction to the West end line and 300 feet on each side of the center line of the claim. This claim is marked by six monuments, one at each corner and one at the center of each end line of the claim. The location monument on which this notice is posted is situated within Section 12, Township 15 North, Range 13 West, Gila and Salt River Baseline and Meridian, Mohave County, Arizona, and this claim occupies the following quarter section(s), sections, Township and Range:

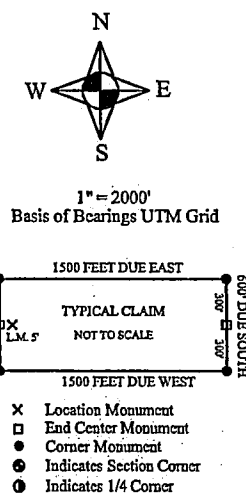
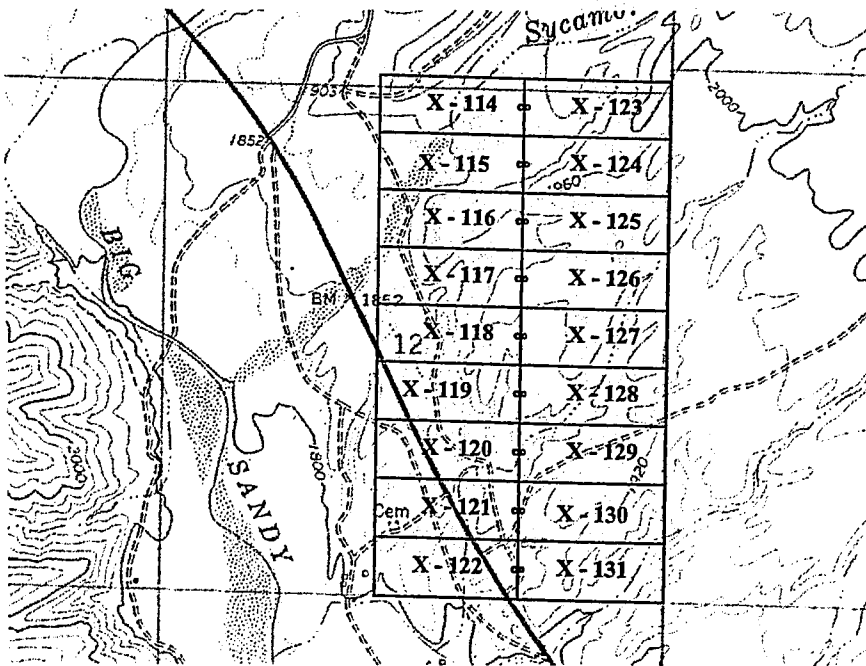
Quarter	Section	Township	Range	Meridian
<u>SE</u>	<u>12</u>	<u>15 N</u>	<u>13 W</u>	<u>Gila and Salt River</u>
		<u>15 N</u>	<u>13 W</u>	<u>Gila and Salt River</u>
		<u>15 N</u>	<u>13 W</u>	<u>Gila and Salt River</u>
		<u>15 N</u>	<u>13 W</u>	<u>Gila and Salt River</u>

RECEIVED  
 GILMARTIN COUNTY OFFICE  
 2019 MAR 22  
 2:48  
 PHOENIX, ARIZONA

The North West corner of this claim is approximately 1500 feet West and 2400 feet North of the SE corner of Section 12, Township 15 North, Range 13 West, Gila and Salt River Baseline and Meridian.

DATED AND POSTED on the ground this 28 day of January, 2019

BY: Dave Rowe  
 Dave Rowe, agent:



The above map depicts the X- 128 Lode mining claim, which is located in Section(s) 12, Township 15 North, Range 13 West, Gila and Salt River Baseline and Meridian, Mohave County, Arizona. The claim corners, end centers and Location monuments are marked by 2 inch by 2 inch by 5 foot wooden post with aluminum tags. The bearings and distances between claims and tie point are depicted on the map.

AMC454081

Filed at the request of and return to:  
 Zenolith (USA) LLC  
 P.O. Box 130  
 Arvada, CO 80001

**LOCATION NOTICE FOR LODE MINING CLAIM**

NOTICE IS HEREBY GIVEN that the X - 129 Lode mining claim has been located by Zenolith (USA) LLC, whose current mailing address is P.O. Box 130, Arvada, CO 80001. The general course of this claim is East and West and is approximately 600 feet in width and 1500 feet in length and contains approximately 20.66 acres. This claim runs from the location monument on which the location notice is posted approximately 1495 feet in a East direction to the East end line and 5 feet in a West direction to the West end line and 300 feet on each side of the center line of the claim. This claim is marked by six monuments, one at each corner and one at the center of each end line of the claim. The location monument on which this notice is posted is situated within Section 12, Township 15 North, Range 13 West, Gila and Salt River Baseline and Meridian, Mohave County, Arizona, and this claim occupies the following quarter section(s), sections, Township and Range:

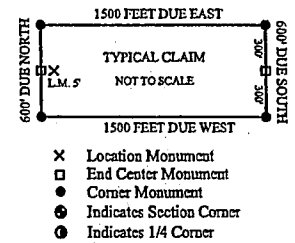

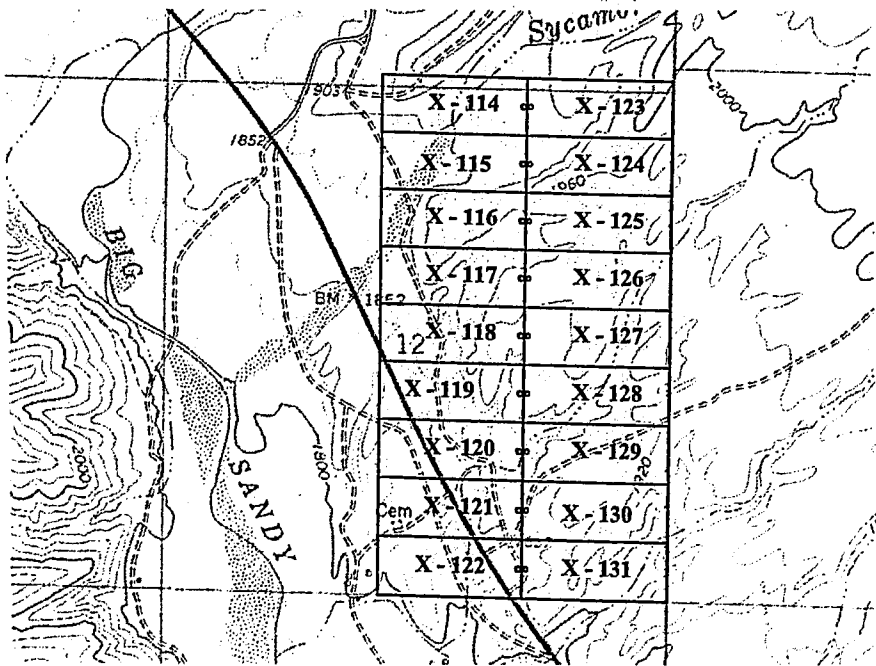
Quarter	Section	Township	Range	Meridian
SE	12	15 N	13 W	Gila and Salt River
		15 N	13 W	Gila and Salt River
		15 N	13 W	Gila and Salt River
		15 N	13 W	Gila and Salt River

RECEIVED  
 BLM AT ST. LOUIS, MISSOURI  
 2019 MAR 22 2:48  
 HENDERSON, ARIZONA

The North West corner of this claim is approximately 1500 feet West and 1800 feet North of the SE corner of Section 12, Township 15 North, Range 13 West, Gila and Salt River Baseline and Meridian.

DATED AND POSTED on the ground this 28 day of January, 2019

BY: Dave Rowe  
 Dave Rowe, agent:



The above map depicts the X- 129 Lode mining claim, which is located in Section(s) 12, Township 15 North, Range 13 West, Gila and Salt River Baseline and Meridian, Mohave County, Arizona. The claim corners, end centers and Location monuments are marked by 2 inch by 2 inch by 5 foot wooden post with aluminum tags. The bearings and distances between claims and tie point are depicted on the map.

AMC454082



Filed at the request of and return to:  
 Zenolith (USA) LLC  
 P.O. Box 130  
 Arvada, CO 80001

**LOCATION NOTICE FOR LODE MINING CLAIM**

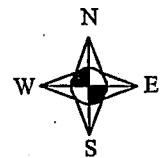
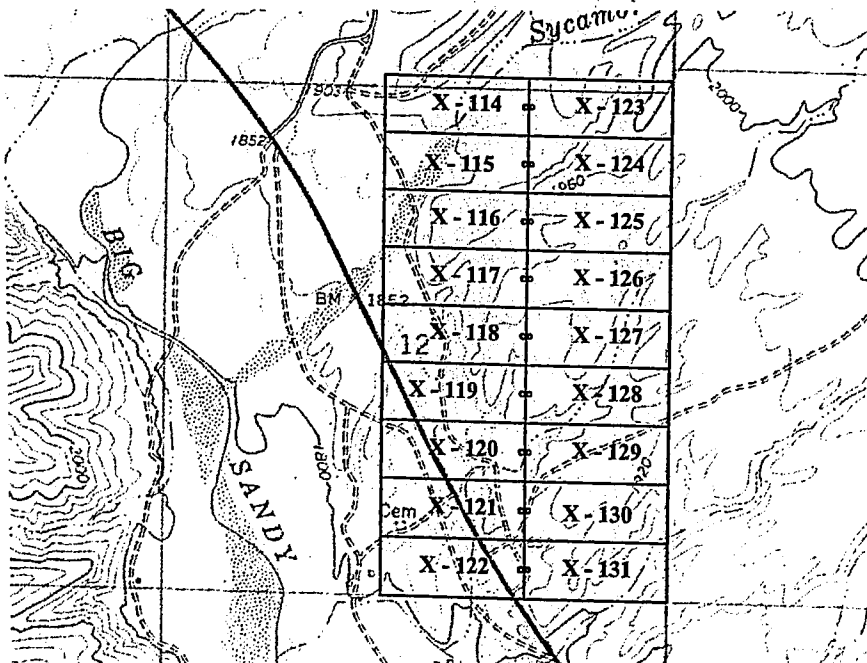
NOTICE IS HEREBY GIVEN that the X- 130 Lode mining claim has been located by Zenolith (USA) LLC, whose current mailing address is P.O. Box 130, Arvada, CO 80001. The general course of this claim is East and West and is approximately 600 feet in width and 1500 feet in length and contains approximately 20.66 acres. This claim runs from the location monument on which the location notice is posted approximately 1495 feet in a East direction to the East end line and 5 feet in a West direction to the West end line and 300 feet on each side of the center line of the claim. This claim is marked by six monuments, one at each corner and one at the center of each end line of the claim. The location monument on which this notice is posted is situated within Section 12, Township 15 North, Range 13 West, Gila and Salt River Baseline and Meridian, Mohave County, Arizona, and this claim occupies the following quarter section(s), sections, Township and Range:

Quarter	Section	Township	Range	Meridian
SE	12	15 N	13 W	Gila and Salt River
		15 N	13 W	Gila and Salt River
		15 N	13 W	Gila and Salt River
		15 N	13 W	Gila and Salt River

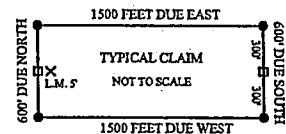
The North West corner of this claim is approximately 1500 feet West and 1200 feet North of the SE corner of Section 12, Township 15 North, Range 13 West, Gila and Salt River Baseline and Meridian.

DATED AND POSTED on the ground this 28 day of January, 2019

BY: Dave Rowe  
 Dave Rowe, agent:



1" = 2000'  
 Basis of Bearings UTM Grid



- X Location Monument
- End Center Monument
- Corner Monument
- Indicates Section Corner
- ⊙ Indicates 1/4 Corner

The above map depicts the X- 130 Lode mining claim, which is located in Section(s) 12, Township 15 North, Range 13 West, Gila and Salt River Baseline and Meridian, Mohave County, Arizona. The claim corners, end centers and Location monuments are marked by 2 inch by 2 inch by 5 foot wooden post with aluminum tags. The bearings and distances between claims and tie point are depicted on the map.

AMC454083

RECEIVED  
 BLM AZ DISTRICT OFFICE  
 2019 MAR 22 P 8  
 PHOENIX ARIZONA

Filed at the request of and return to:  
 Zenolith (USA) LLC  
 P.O. Box 130  
 Arvada, CO 80001

**LOCATION NOTICE FOR LODE MINING CLAIM**

NOTICE IS HEREBY GIVEN that the X- 131 Lode mining claim has been located by Zenolith (USA) LLC, whose current mailing address is P.O. Box 130, Arvada, CO 80001. The general course of this claim is East and West and is approximately 600 feet in width and 1500 feet in length and contains approximately 20.66 acres. This claim runs from the location monument on which the location notice is posted approximately 1495 feet in a East direction to the East end line and 5 feet in a West direction to the West end line and 300 feet on each side of the center line of the claim. This claim is marked by six monuments, one at each corner and one at the center of each end line of the claim. The location monument on which this notice is posted is situated within Section 12, Township 15 North, Range 13 West, Gila and Salt River Baseline and Meridian, Mohave County, Arizona, and this claim occupies the following quarter section(s), sections, Township and Range:

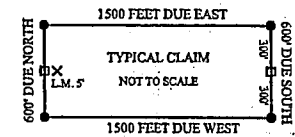

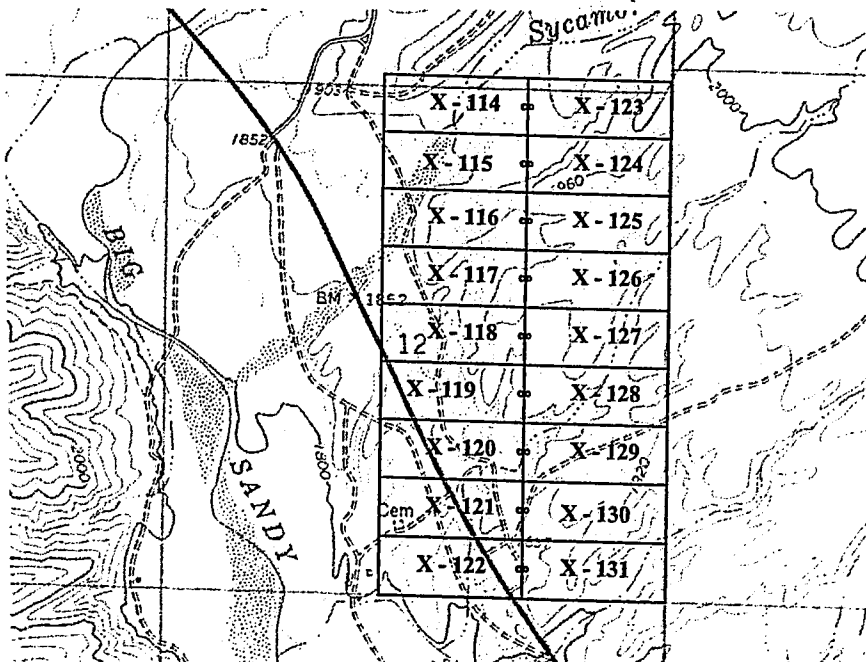
Quarter	Section	Township	Range	Meridian
SE	12	15 N	13 W	Gila and Salt River
		15 N	13 W	Gila and Salt River
		15 N	13 W	Gila and Salt River
		15 N	13 W	Gila and Salt River

The North West corner of this claim is approximately 1500 feet West and 600 feet North of the SE corner of Section 12, Township 15 North, Range 13 West, Gila and Salt River Baseline and Meridian.

DATED AND POSTED on the ground this 28 day of January, 2019

BY: Dave Rowe  
 Dave Rowe, agent:

2019 MAR 22 2:48  
 REC'D  
 CLM & SEC OFFICE  
 MOHAVE COUNTY, ARIZONA



- X Location Monument
- End Center Monument
- Corner Monument
- Indicates Section Corner
- Indicates 1/4 Corner

The above map depicts the X- 131 Lode mining claim, which is located in Section(s) 12, Township 15 North, Range 13 West, Gila and Salt River Baseline and Meridian, Mohave County, Arizona. The claim corners, end centers and Location monuments are marked by 2 inch by 2 inch by 5 foot wooden post with aluminum tags. The bearings and distances between claims and tie point are depicted on the map.

AMC454084

Filed at the request of and return to:  
 Zenolith (USA) LLC  
 P.O. Box 130  
 Arvada, CO 80001

**LOCATION NOTICE FOR LODE MINING CLAIM**

NOTICE IS HEREBY GIVEN that the X- 132 Lode mining claim has been located by Zenolith (USA) LLC, whose current mailing address is P.O. Box 130, Arvada, CO 80001. The general course of this claim is East and West and is approximately 600 feet in width and 1500 feet in length and contains approximately 20.66 acres. This claims runs from the location monument on which the location notice is posted approximately 5 feet in a East direction to the East end line and 1495 feet in a West direction to the West end line and .300 feet on each side of the center line of the claim. This claim is marked by six monuments, one at each corner and one at the center of each end line of the claim. The location monument on which this notice is posted is situated within Section 18, Township 15 North, Range 12 West, Gila and Salt River Baseline and Meridian, Mohave County, Arizona, and this claim occupies the following quarter section(s), sections, Township and Range:

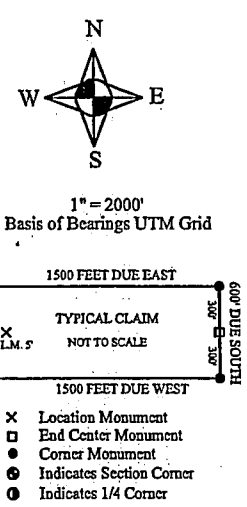
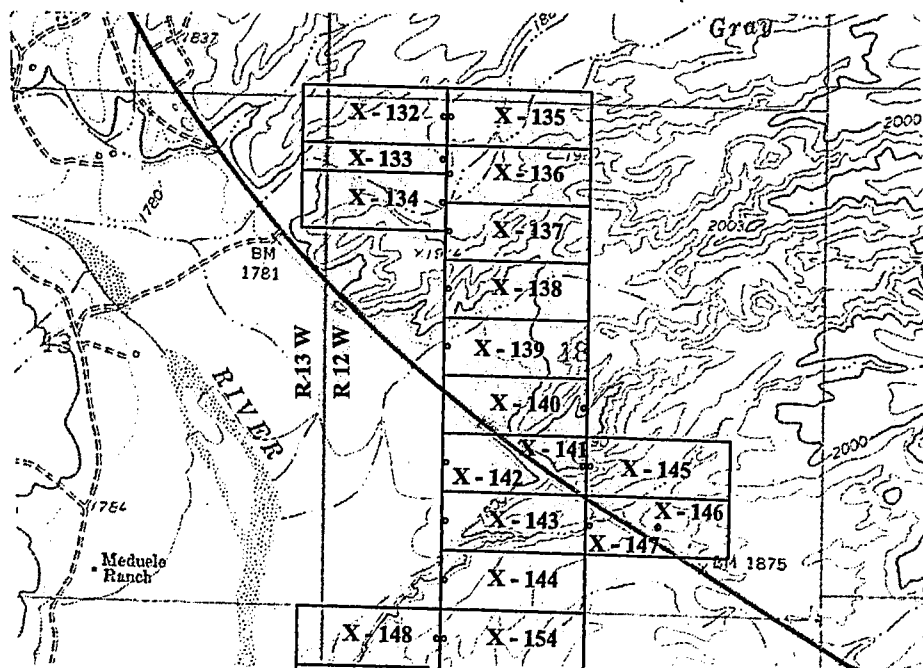
Quarter	Section	Township	Range	Meridian
SW	7	15 N	12 W	Gila and Salt River
NW	18	15 N	12 W	Gila and Salt River
SE	12	15 N	13 W	Gila and Salt River
NE	13	15 N	13 W	Gila and Salt River

The North West corner of this claim is approximately 5460 feet West and 5400 feet North of the SE corner of Section 18, Township 15 North, Range 12 West, Gila and Salt River Baseline and Meridian.

DATED AND POSTED on the ground this 29 day of January, 2019

BY: Dave Rowe  
 Dave Rowe, agent:

RECEIVED  
 BLM & BUREAU OF LAND MANAGEMENT  
 2019 MAR 22 2:48  
 ARIZONA



AM0454085

The above map depicts the X- 132 Lode mining claim, which is located in Section(s) 7-18 & 12-13, Township 15 North, Range 12 & 13 West, Gila and Salt River Baseline and Meridian, Mohave County, Arizona. The claim corners, end centers and Location monuments are marked by 2 inch by 2 inch by 5 foot wooden post with aluminum tags. The bearings and distances between claims and tie-point are depicted on the map.



Filed at the request of and return to:  
 Zenolith (USA) LLC  
 P.O. Box 130  
 Arvada, CO 80001

**LOCATION NOTICE FOR LODE MINING CLAIM**

NOTICE IS HEREBY GIVEN that the X - 133 Lode mining claim has been located by Zenolith (USA) LLC, whose current mailing address is P.O. Box 130, Arvada, CO 80001. The general course of this claim is East and West and is approximately 300 feet in width and 1500 feet in length and contains approximately 10.33 acres. This claim runs from the location monument on which the location notice is posted approximately 5 feet in a East direction to the East end line and 1495 feet in a West direction to the West end line and 150 feet on each side of the center line of the claim. This claim is marked by six monuments, one at each corner and one at the center of each end line of the claim. The location monument on which this notice is posted is situated within Section 18, Township 15 North, Range 12 West, Gila and Salt River Baseline and Meridian, Mohave County, Arizona, and this claim occupies the following quarter section(s), sections, Township and Range:

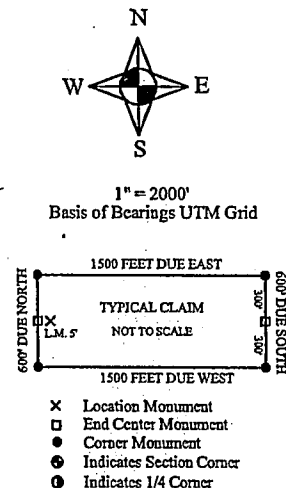
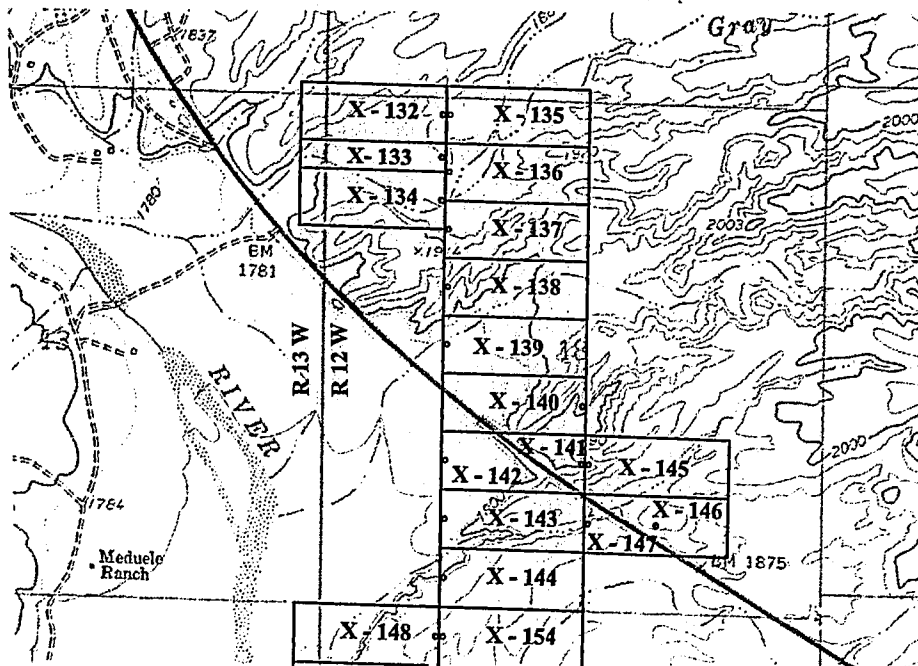
Quarter	Section	Township	Range	Meridian
NW	18	15 N	12 W	Gila and Salt River
NE	13	15 N	13 W	Gila and Salt River
		15 N	W	Gila and Salt River
		15 N	W	Gila and Salt River

The North West corner of this claim is approximately 5460 feet West and 4800 feet North of the SE corner of Section 18, Township 15 North, Range 12 West, Gila and Salt River Baseline and Meridian.

DATED AND POSTED on the ground this 29 day of January, 2019

BY: Dave Rowe  
 Dave Rowe, agent:

RECEIVED  
 BLM ARIZONA OFFICE  
 2019 MAR 22 2:48  
 PHOENIX, ARIZONA



The above map depicts the X - 133 Lode mining claim, which is located in Section(s) 18 & 13, Township 15 North, Range 12 & 13 West, Gila and Salt River Baseline and Meridian, Mohave County, Arizona. The claim corners, end centers and Location monuments are marked by 2 inch by 2 inch by 5 foot wooden post with aluminum tags. The bearings and distances between claims and tie point are depicted on the map.

AMC454086

Filed at the request of and return to:  
 Zenolith (USA) LLC  
 P.O. Box 130  
 Arvada, CO 80001

**LOCATION NOTICE FOR LODE MINING CLAIM**

NOTICE IS HEREBY GIVEN that the X- 134 Lode mining claim has been located by Zenolith (USA) LLC, whose current mailing address is P.O. Box 130, Arvada, CO 80001. The general course of this claim is East and West and is approximately 600 feet in width and 1500 feet in length and contains approximately 20.66 acres. This claim runs from the location monument on which the location notice is posted approximately 5 feet in a East direction to the East end line and 1495 feet in a West direction to the West end line and 300 feet on each side of the center line of the claim. This claim is marked by six monuments, one at each corner and one at the center of each end line of the claim. The location monument on which this notice is posted is situated within Section 18, Township 15 North, Range 12 West, Gila and Salt River Baseline and Meridian, Mohave County, Arizona, and this claim occupies the following quarter section(s), sections, Township and Range:

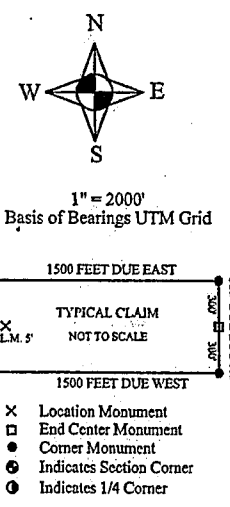
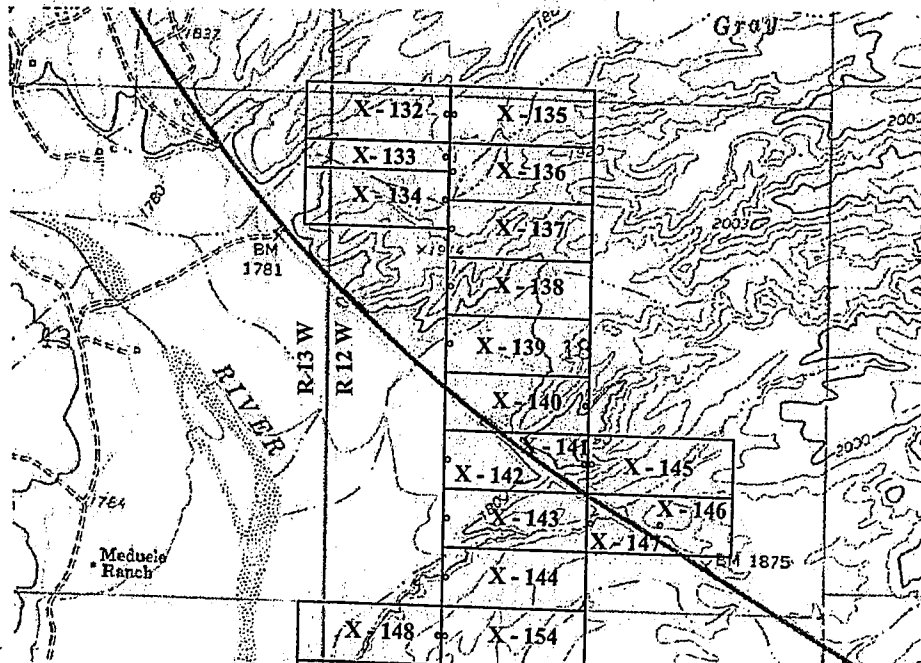
Quarter	Section	Township	Range	Meridian
NW	18	15 N	12 W	Gila and Salt River
		15 N	12 W	Gila and Salt River
NE	13	15 N	13 W	Gila and Salt River
		15 N	13 W	Gila and Salt River

The North West corner of this claim is approximately 5460 feet West and 4500 feet North of the SE corner of Section 18, Township 15 North, Range 12 West, Gila and Salt River Baseline and Meridian.

DATED AND POSTED on the ground this 29 day of January, 2019

BY: Dave Rowe  
 Dave Rowe, agent:

PHD/N/A ARIZONA  
 2019 MAR 22 4 8  
 RECEIVED  
 BLM AZ STATE OFFICE



The above map depicts the X- 134 Lode mining claim, which is located in Section(s) 18 & 13 Township 15 North, Range 12 & 13 West, Gila and Salt River Baseline and Meridian, Mohave County, Arizona. The claim corners, end centers and Location monuments are marked by 2 inch by 2 inch by 5 foot wooden post with aluminum tags. The bearings and distances between claims and tie point are depicted on the map.

AMC454087

Filed at the request of and return to:  
 Zenolith (USA) LLC  
 P.O. Box 130  
 Arvada, CO 80001

**LOCATION NOTICE FOR LODE MINING CLAIM**

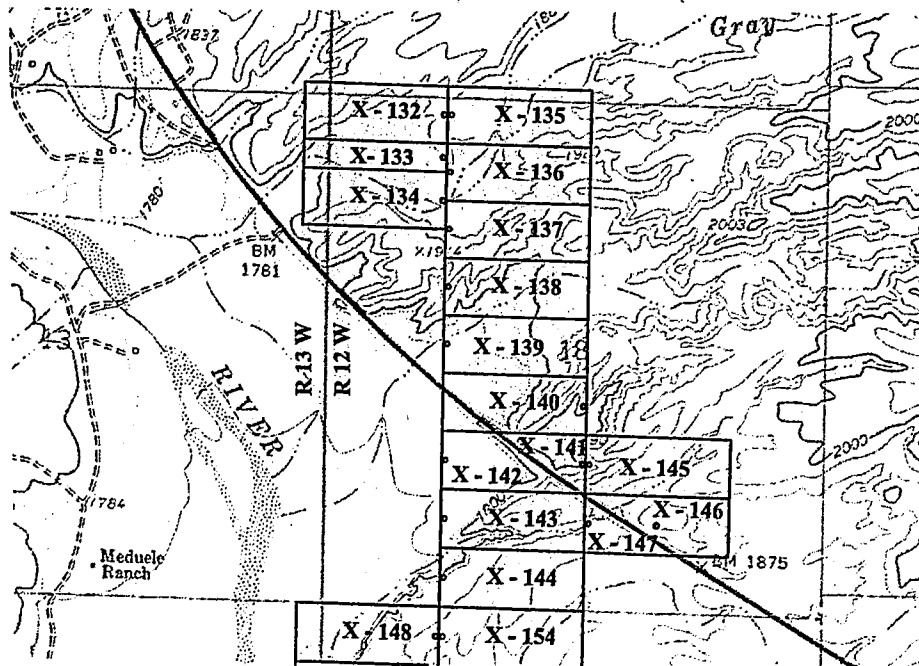
NOTICE IS HEREBY GIVEN that the X- 135 Lode mining claim has been located by Zenolith (USA) LLC, whose current mailing address is P.O. Box 130, Arvada, CO 80001. The general course of this claim is East and West and is approximately 600 feet in width and 1500 feet in length and contains approximately 20.66 acres. This claims runs from the location monument on which the location notice is posted approximately 1495 feet in a East direction to the East end line and 5 feet in a West direction to the West end line and 300 feet on each side of the center line of the claim. This claim is marked by six monuments, one at each corner and one at the center of each end line of the claim. The location monument on which this notice is posted is situated within Section 18, Township 15 North, Range 12 West, Gila and Salt River Baseline and Meridian, Mohave County, Arizona, and this claim occupies the following quarter section(s), sections, Township and Range:

Quarter	Section	Township	Range	Meridian
SW	7	15 N	12 W	Gila and Salt River
SE	7	15 N	12 W	Gila and Salt River
NE	18	15 N	12 W	Gila and Salt River
NW	18	15 N	12 W	Gila and Salt River

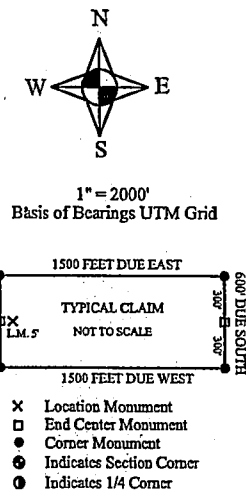
The North West corner of this claim is approximately 3960 feet West and 5400 feet North of the SE corner of Section 18, Township 15 North, Range 12 West, Gila and Salt River Baseline and Meridian.

DATED AND POSTED on the ground this 29 day of January, 2019

BY: Dave Rowe  
 Dave Rowe, agent:



PHOENIX, ARIZONA  
 2019 MAR 22 2:49  
 RECEIVED



The above map depicts the X- 135 Lode mining claim, which is located in Section(s) 18 & 7, Township 15 North, Range 12 West, Gila and Salt River Baseline and Meridian, Mohave County, Arizona. The claim corners, end centers and Location monuments are marked by 2 inch by 2 inch by 5 foot wooden post with aluminum tags. The bearings and distances between claims and tie point are depicted on the map.

AMC454080



Filed at the request of and return to:  
 Zenolith (USA) LLC  
 P.O. Box 130  
 Arvada, CO 80001

**LOCATION NOTICE FOR LODE MINING CLAIM**

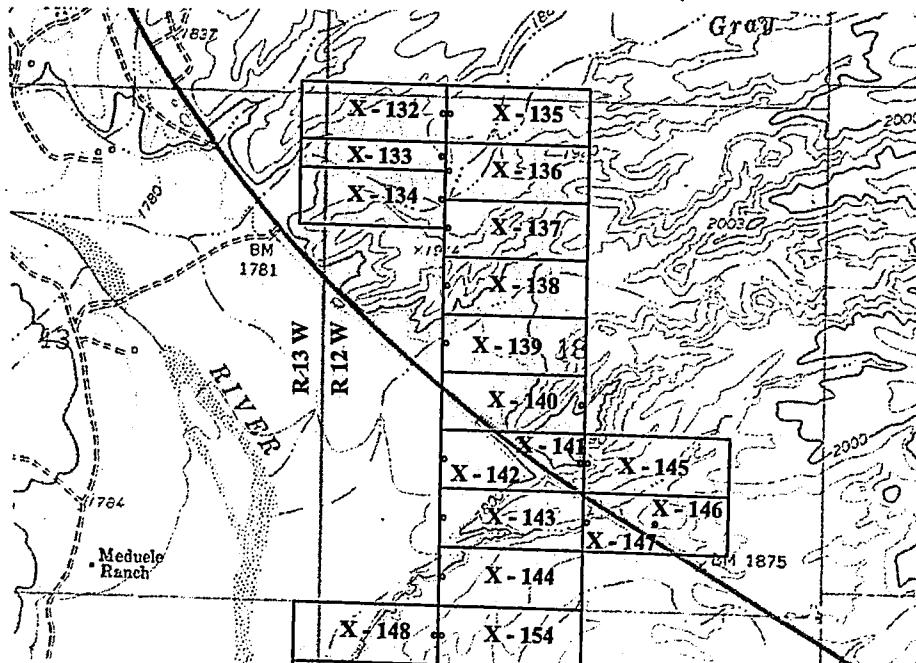
NOTICE IS HEREBY GIVEN that the X - 136 Lode mining claim has been located by Zenolith (USA) LLC whose current mailing address is P.O. Box 130, Arvada, CO 80001. The general course of this claim is East and West and is approximately 600 feet in width and 1500 feet in length and contains approximately 20.66 acres. This claim runs from the location monument on which the location notice is posted approximately 1495 feet in a East direction to the East end line and 5 feet in a West direction to the West end line and 300 feet on each side of the center line of the claim. This claim is marked by six monuments, one at each corner and one at the center of each end line of the claim. The location monument on which this notice is posted is situated within Section 18, Township 15 North, Range 12 West, Gila and Salt River Baseline and Meridian, Mohave County, Arizona, and this claim occupies the following quarter section(s), sections, Township and Range:

Quarter	Section	Township	Range	Meridian
NE	18	15 N	12 W	Gila and Salt River
NW	18	15 N	12 W	Gila and Salt River
		15 N	12 W	Gila and Salt River
		15 N	12 W	Gila and Salt River

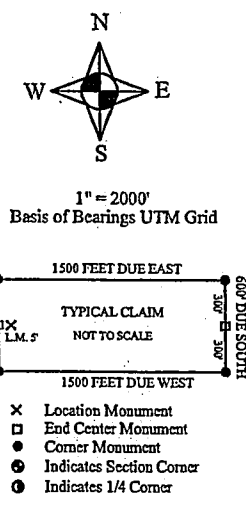
The North West corner of this claim is approximately 3960 feet West and 4800 feet North of the SE corner of Section 18, Township 15 North, Range 12 West, Gila and Salt River Baseline and Meridian.

DATED AND POSTED on the ground this 29 day of January, 2019

BY: Dave Rowe  
 Dave Rowe, agent:



RECEIVED  
 2019 MAR 29  
 P 2:49  
 PHOENIX  
 ARIZONA



AMC454089

The above map depicts the X - 136 Lode mining claim, which is located in Section(s) 18, Township 15 North, Range 12 West, Gila and Salt River Baseline and Meridian, Mohave County, Arizona. The claim corners, end centers and Location monuments are marked by 2 inch by 2 inch by 5 foot wooden post with aluminum tags. The bearings and distances between claims and tie point are depicted on the map.

Filed at the request of and return to:  
 Zenolith (USA) LLC  
 P.O. Box 130  
 Arvada, CO 80001

**LOCATION NOTICE FOR LODE MINING CLAIM**

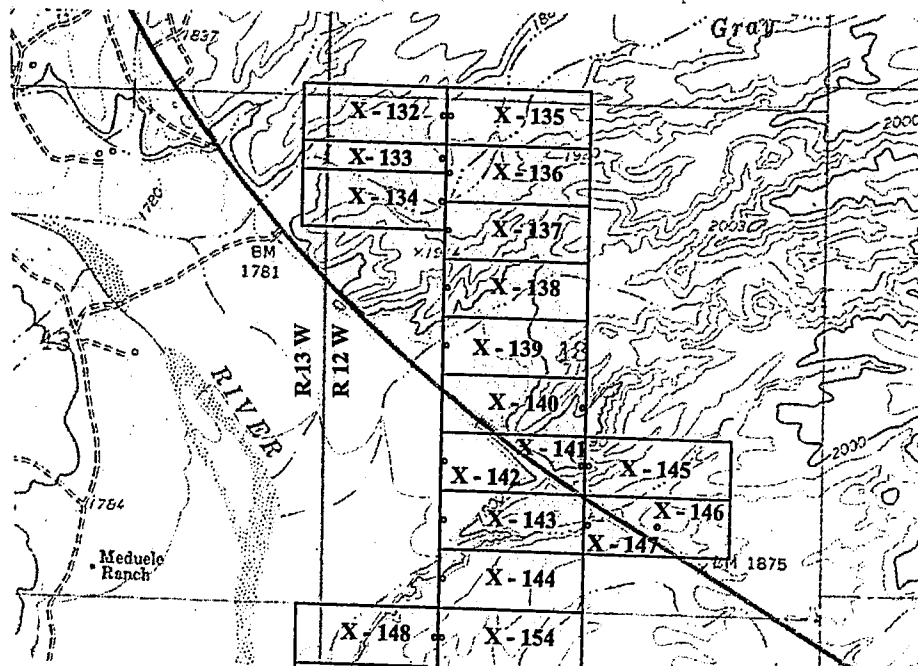
NOTICE IS HEREBY GIVEN that the X- 137 Lode mining claim has been located by Zenolith (USA) LLC, whose current mailing address is P.O. Box 130, Arvada, CO 80001. The general course of this claim is East and West and is approximately 600 feet in width and 1500 feet in length and contains approximately 20.66 acres. This claim runs from the location monument on which the location notice is posted approximately 1475 feet in a East direction to the East end line and 25 feet in a West direction to the West end line and 300 feet on each side of the center line of the claim. This claim is marked by six monuments, one at each corner and one at the center of each end line of the claim. The location monument on which this notice is posted is situated within Section 18, Township 15 North, Range 12 West, Gila and Salt River Baseline and Meridian, Mohave County, Arizona, and this claim occupies the following quarter section(s), sections, Township and Range:

Quarter	Section	Township	Range	Meridian
NE	18	15 N	12 W	Gila and Salt River
NW	18	15 N	12 W	Gila and Salt River
		15 N	12 W	Gila and Salt River
		15 N	12 W	Gila and Salt River

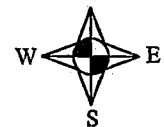
The North West corner of this claim is approximately 3960 feet West and 4200 feet North of the SE corner of Section 18, Township 15 North, Range 12 West, Gila and Salt River Baseline and Meridian.

DATED AND POSTED on the ground this 29 day of January, 2019

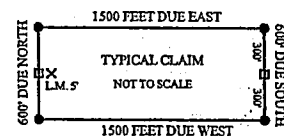
BY: Dave Rowe  
 Dave Rowe, agent:



RECEIVED  
 MAR 22 P 2:49  
 ARIZONA STATE OFFICE  
 PHOENIX, ARIZONA



1" = 2000'  
 Basis of Bearings UTM Grid



- X Location Monument
- End Center Monument
- Corner Monument
- Indicates Section Corner
- Indicates 1/4 Corner

AMC454098

The above map depicts the X- 137 Lode mining claim, which is located in Section(s) 18 Township 15 North, Range 12 West, Gila and Salt River Baseline and Meridian, Mohave County, Arizona. The claim corners, end centers and Location monuments are marked by 2 inch by 2 inch by 5 foot wooden post with aluminum tags. The bearings and distances between claims and tie point are depicted on the map.

Filed at the request of and return to:  
 Zenolith (USA) LLC  
 P.O. Box 130  
 Arvada, CO 80001

**LOCATION NOTICE FOR LODE MINING CLAIM**

NOTICE IS HEREBY GIVEN that the X- 138 Lode mining claim has been located by Zenolith (USA) LLC, whose current mailing address is P.O. Box 130, Arvada, CO 80001. The general course of this claim is East and West and is approximately 600 feet in width and 1500 feet in length and contains approximately 20.66 acres. This claim runs from the location monument on which the location notice is posted approximately 1475 feet in a East direction to the East end line and 25 feet in a West direction to the West end line and 300 feet on each side of the center line of the claim. This claim is marked by six monuments, one at each corner and one at the center of each end line of the claim. The location monument on which this notice is posted is situated within Section 18, Township 15 North, Range 12 West, Gila and Salt River Baseline and Meridian, Mohave County, Arizona, and this claim occupies the following quarter section(s), sections, Township and Range:

Quarter	Section	Township	Range	Meridian
NE	18	15 N	12 W	Gila and Salt River
NW	18	15 N	12 W	Gila and Salt River
		15 N	12 W	Gila and Salt River
		15 N	12 W	Gila and Salt River

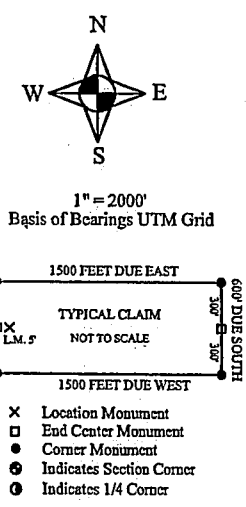
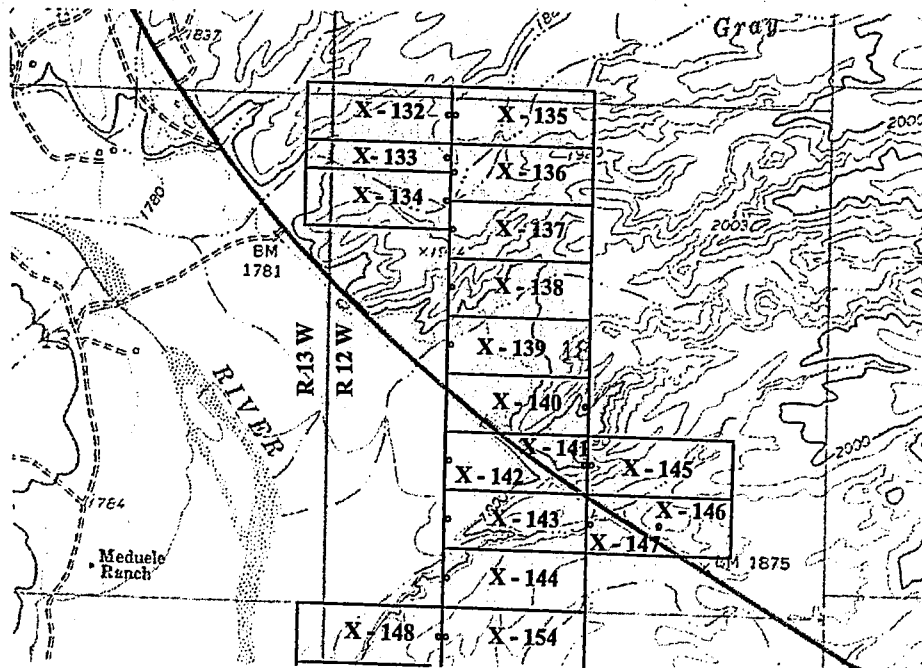
The North West corner of this claim is approximately 3960 feet West and 3600 feet North of the SE corner of Section 18, Township 15 North, Range 12 West, Gila and Salt River Baseline and Meridian.

DATED AND POSTED on the ground this 29 day of January, 2019

BY: Dave Rowe  
 Dave Rowe, agent:

RECEIVED  
 BLM STATE OFFICE  
 2019 MAR 22 P 2:49  
 PHOENIX, ARIZONA

AMC454091



The above map depicts the X- 138 Lode mining claim, which is located in Section(s) 18 Township 15 North, Range 12 West, Gila and Salt River Baseline and Meridian, Mohave County, Arizona. The claim corners, end centers and Location monuments are marked by 2 inch by 2 inch by 5 foot wooden post with aluminum tags. The bearings and distances between claims and tie point are depicted on the map.



Filed at the request of and return to:  
 Zenolith (USA) LLC  
 P.O. Box 130  
 Arvada, CO 80001

**LOCATION NOTICE FOR LODE MINING CLAIM**

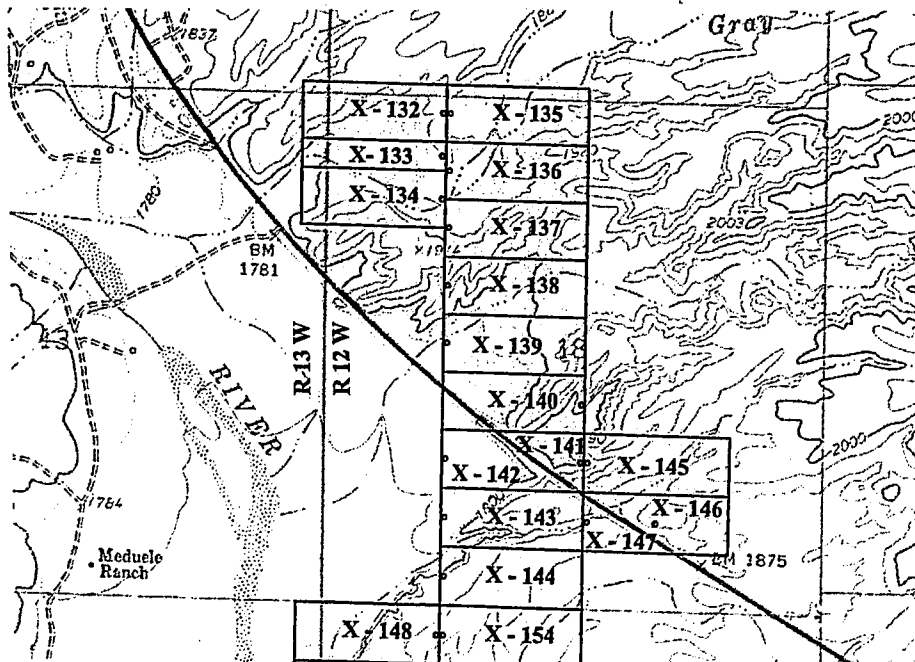
NOTICE IS HEREBY GIVEN that the X- 139 Lode mining claim has been located by Zenolith (USA) LLC, whose current mailing address is P.O. Box 130, Arvada, CO 80001. The general course of this claim is East and West and is approximately 600 feet in width and 1500 feet in length and contains approximately 20.66 acres. This claim runs from the location monument on which the location notice is posted approximately 1475 feet in a East direction to the East end line and 25 feet in a West direction to the West end line and 300 feet on each side of the center line of the claim. This claim is marked by six monuments, one at each corner and one at the center of each end line of the claim. The location monument on which this notice is posted is situated within Section 18, Township 15 North, Range 12 West, Gila and Salt River Baseline and Meridian, Mohave County, Arizona, and this claim occupies the following quarter section(s), sections, Township and Range:

Quarter	Section	Township	Range	Meridian
NE	18	15 N	12 W	Gila and Salt River
NW	18	15 N	12 W	Gila and Salt River
SW	18	15 N	12 W	Gila and Salt River
SE	18	15 N	12 W	Gila and Salt River

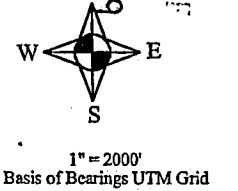
The North West corner of this claim is approximately 3960 feet West and 3000 feet North of the SE corner of Section 18, Township 15 North, Range 12 West, Gila and Salt River Baseline and Meridian.

DATED AND POSTED on the ground this 29 day of January, 2019

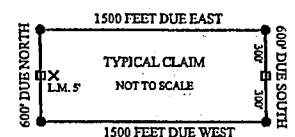
BY: Dave Rowe  
 Dave Rowe, agent:



RECEIVED  
 BLM AZ STATE OFFICE  
 2019 MAR 22 P 2:49  
 PHOENIX, ARIZONA



1" = 2000'  
 Basis of Bearings UTM Grid



- X Location Monument
- LM End Center Monument
- Corner Monument
- Indicates Section Corner
- Indicates 1/4 Corner

AMC454092

The above map depicts the X- 139 Lode mining claim, which is located in Section(s) 18, Township 15 North, Range 12 West, Gila and Salt River Baseline and Meridian, Mohave County, Arizona. The claim corners, end centers and Location monuments are marked by 2 inch by 5 foot wooden post with aluminum tags. The bearings and distances between claims and tie point are depicted on the map.

Filed at the request of and return to:  
 Zenolith (USA) LLC  
 P.O. Box 130  
 Arvada, CO 80001

**LOCATION NOTICE FOR LODE MINING CLAIM**

NOTICE IS HEREBY GIVEN that the X - 140 Lode mining claim has been located by Zenolith (USA) LLC, whose current mailing address is P.O. Box 130, Arvada, CO 80001. The general course of this claim is East and West and is approximately 600 feet in width and 1500 feet in length and contains approximately 20.66 acres. This claim runs from the location monument on which the location notice is posted approximately 5 feet in a East direction to the East end line and 1495 feet in a West direction to the West end line and 300 feet on each side of the center line of the claim. This claim is marked by six monuments, one at each corner and one at the center of each end line of the claim. The location monument on which this notice is posted is situated within Section 18, Township 15 North, Range 12 West, Gila and Salt River Baseline and Meridian, Mohave County, Arizona, and this claim occupies the following quarter section(s), sections, Township and Range:


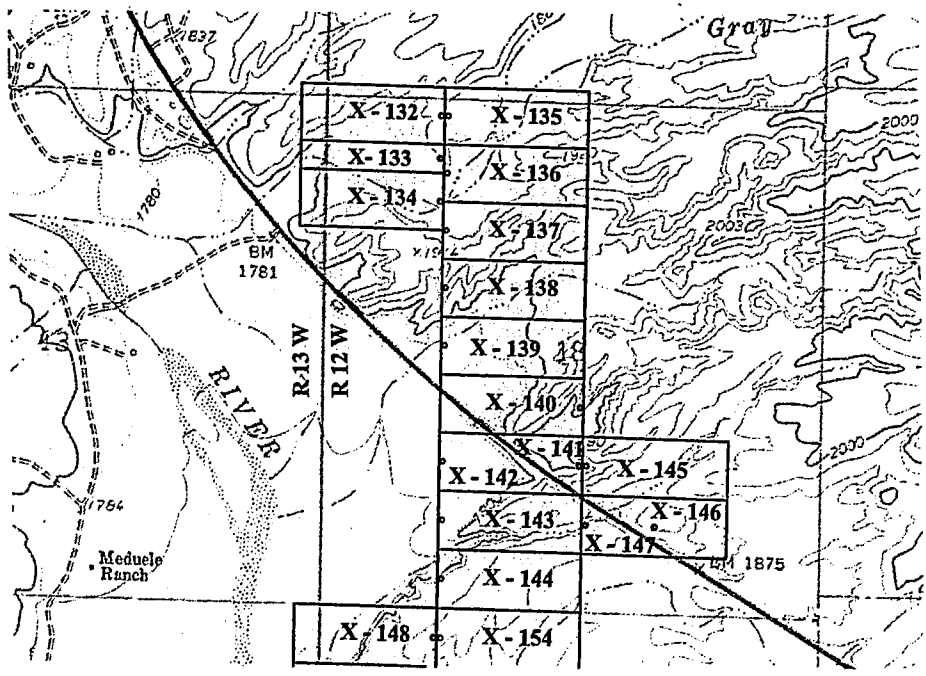
Quarter	Section	Township	Range	Meridian
SW	18	15 N	12 W	Gila and Salt River
SE	18	15 N	12 W	Gila and Salt River
		15 N	12 W	Gila and Salt River
		15 N	12 W	Gila and Salt River

The North West corner of this claim is approximately 3960 feet West and 2400 feet North of the SE corner of Section 18, Township 15 North, Range 12 West, Gila and Salt River Baseline and Meridian.

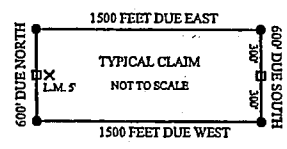
DATED AND POSTED on the ground this 29 day of January, 2019

BY: Dave Rowe  
 Dave Rowe, agent:

RECEIVED  
 CLINTON STATE OFFICE  
 MAR 22 P 2:49  
 PHOENIX, ARIZONA



1" = 2000'  
 Basis of Bearings UTM Grid



- X Location Monument
- End Center Monument
- Corner Monument
- Indicates Section Corner
- ⊙ Indicates 1/4 Corner

The above map depicts the X- 140 Lode mining claim, which is located in Section(s) 18, Township 15 North, Range 12 West, Gila and Salt River Baseline and Meridian, Mohave County, Arizona. The claim corners, end centers and Location monuments are marked by 2 inch by 2 inch by 5 foot wooden post with aluminum tags. The bearings and distances between claims and tie point are depicted on the map.

AMC454093

Filed at the request of and return to:  
 Zenolith (USA) LLC  
 P.O. Box 130  
 Arvada, CO 80001

**LOCATION NOTICE FOR LODE MINING CLAIM**

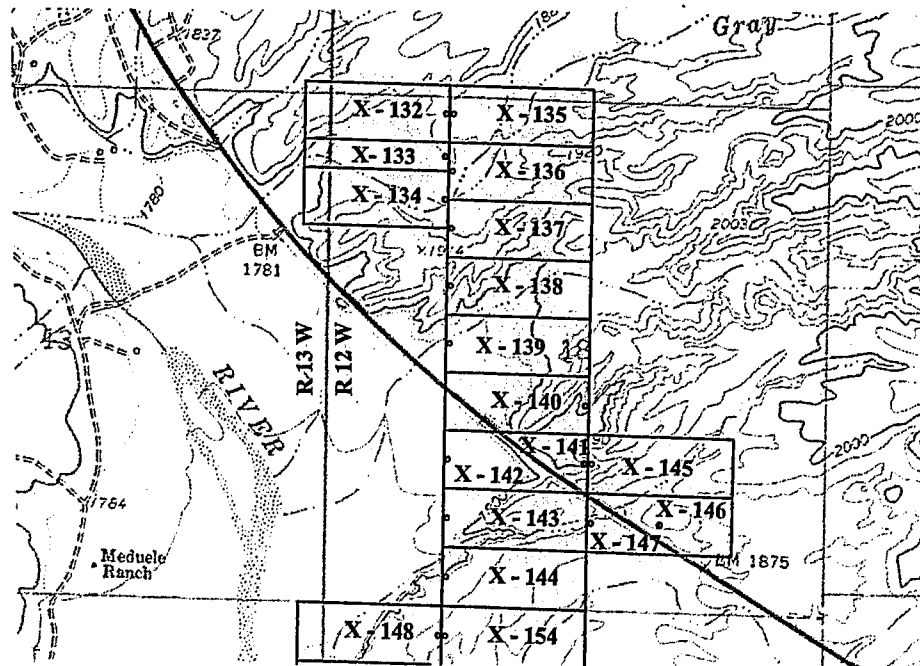
NOTICE IS HEREBY GIVEN that the X- 141 Lode mining claim has been located by Zenolith (USA) LLC, whose current mailing address is P.O. Box 130, Arvada, CO 80001. The general course of this claim is East and West and is approximately 600 feet in width and 1500 feet in length and contains approximately 20.66 acres. This claim runs from the location monument on which the location notice is posted approximately 5 feet in a East direction to the East end line and 1495 feet in a West direction to the West end line and 300 feet on each side of the center line of the claim. This claim is marked by six monuments, one at each corner and one at the center of each end line of the claim. The location monument on which this notice is posted is situated within Section 18, Township 15 North, Range 12 West, Gila and Salt River Baseline and Meridian, Mohave County, Arizona, and this claim occupies the following quarter section(s), sections, Township and Range:

Quarter	Section	Township	Range	Meridian
SW	18	15 N	12 W	Gila and Salt River
SE	18	15 N	12 W	Gila and Salt River
		15 N	12 W	Gila and Salt River
		15 N	12 W	Gila and Salt River

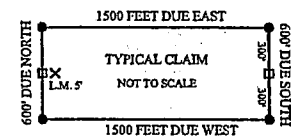
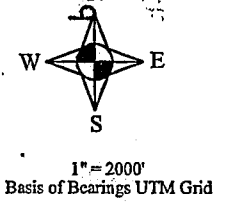
The North West corner of this claim is approximately 3960 feet West and 1800 feet North of the SE corner of Section 18, Township 15 North, Range 12 West, Gila and Salt River Baseline and Meridian.

DATED AND POSTED on the ground this 29 day of January, 2019

BY: Dave Rowe  
 Dave Rowe, agent:



RECEIVED  
 CLM AT STATE OFFICE  
 2019 MAR 22 P 2:49  
 PHOENIX, ARIZONA



- X Location Monument
- End Center Monument
- Corner Monument
- Indicates Section Corner
- Indicates 1/4 Corner

AMC454094

The above map depicts the X- 141 Lode mining claim, which is located in Section(s) 18 Township 15 North, Range 12 West, Gila and Salt River Baseline and Meridian, Mohave County, Arizona. The claim corners, end centers and Location monuments are marked by 2 inch by 2 inch by 5 foot wooden post with aluminum tags. The bearings and distances between claims and tie point are depicted on the map.



Filed at the request of and return to:  
 Zenolith (USA) LLC  
 P.O. Box 130  
 Arvada, CO 80001

**LOCATION NOTICE FOR LODE MINING CLAIM**

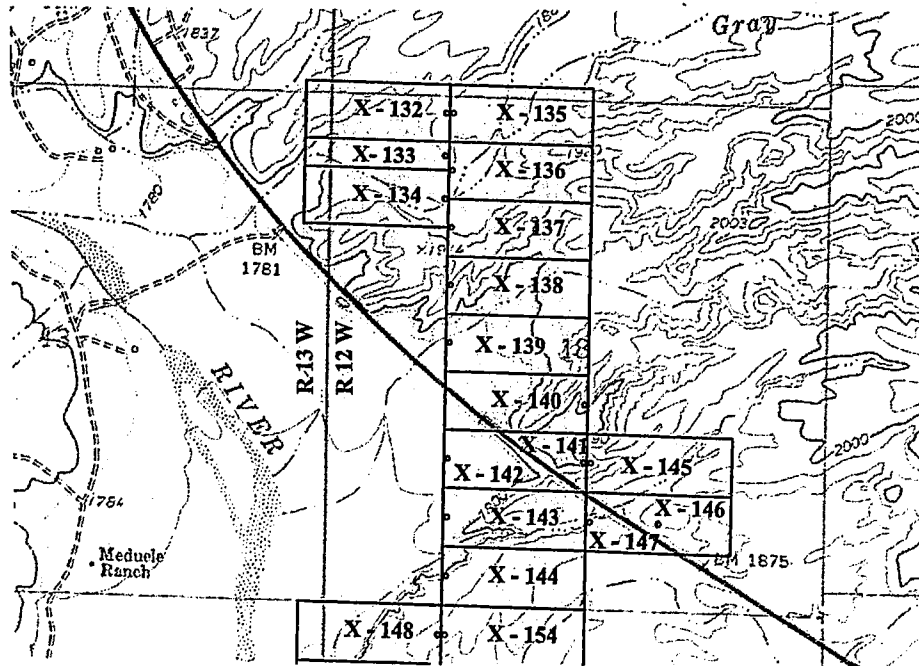
NOTICE IS HEREBY GIVEN that the X- 142 Lode mining claim has been located by Zenolith (USA) LLC, whose current mailing address is P.O. Box 130, Arvada, CO 80001. The general course of this claim is East and West and is approximately 600 feet in width and 1500 feet in length and contains approximately 20.66 acres. This claim runs from the location monument on which the location notice is posted approximately 1475 feet in a East direction to the East end line and 25 feet in a West direction to the West end line and 300 feet on each side of the center line of the claim. This claim is marked by six monuments, one at each corner and one at the center of each end line of the claim. The location monument on which this notice is posted is situated within Section 18, Township 15 North, Range 12 West, Gila and Salt River Baseline and Meridian, Mohave County, Arizona, and this claim occupies the following quarter section(s), sections, Township and Range:

Quarter	Section	Township	Range	Meridian
SW	18	15 N	12 W	Gila and Salt River
SE	18	15 N	12 W	Gila and Salt River
		15 N	12 W	Gila and Salt River
		15 N	12 W	Gila and Salt River

The North West corner of this claim is approximately 3960 feet West and 1800 feet North of the SE corner of Section 18, Township 15 North, Range 12 West, Gila and Salt River Baseline and Meridian.

DATED AND POSTED on the ground this 29 day of January, 2019

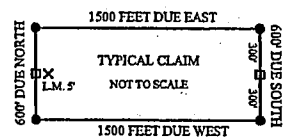
BY: Dave Rowe  
 Dave Rowe, agent:



RECEIVED  
 BLM AZ STATE OFFICE  
 2019 MAR 22 P 2:49  
 PHOENIX, ARIZONA



1" = 2000'  
 Basis of Bearings UTM Grid



- X Location Monument
- O End Center Monument
- Corner Monument
- Indicates Section Corner
- Indicates 1/4 Corner

The above map depicts the X- 142 Lode mining claim, which is located in Section(s) 18, Township 15 North, Range 12 West, Gila and Salt River Baseline and Meridian, Mohave County, Arizona. The claim corners, end centers and Location monuments are marked by 2 inch by 2 inch by 5 foot wooden post with aluminum tags. The bearings and distances between claims and tie point are depicted on the map.

AMC454095

Filed at the request of and return to:  
 Zenolith (USA) LLC  
 P.O. Box 130  
 Arvada, CO 80001

**LOCATION NOTICE FOR LODE MINING CLAIM**

NOTICE IS HEREBY GIVEN that the X- 143 Lode mining claim has been located by Zenolith (USA) LLC, whose current mailing address is P.O. Box 130, Arvada, CO 80001. The general course of this claim is East and West and is approximately 600 feet in width and 1500 feet in length and contains approximately 20.66 acres. This claim runs from the location monument on which the location notice is posted approximately 1475 feet in a East direction to the East end line and 25 feet in a West direction to the West end line and 300 feet on each side of the center line of the claim. This claim is marked by six monuments, one at each corner and one at the center of each end line of the claim. The location monument on which this notice is posted is situated within Section 18, Township 15 North, Range 12 West, Gila and Salt River Baseline and Meridian, Mohave County, Arizona, and this claim occupies the following quarter section(s), sections, Township and Range:

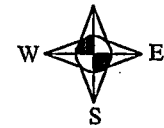
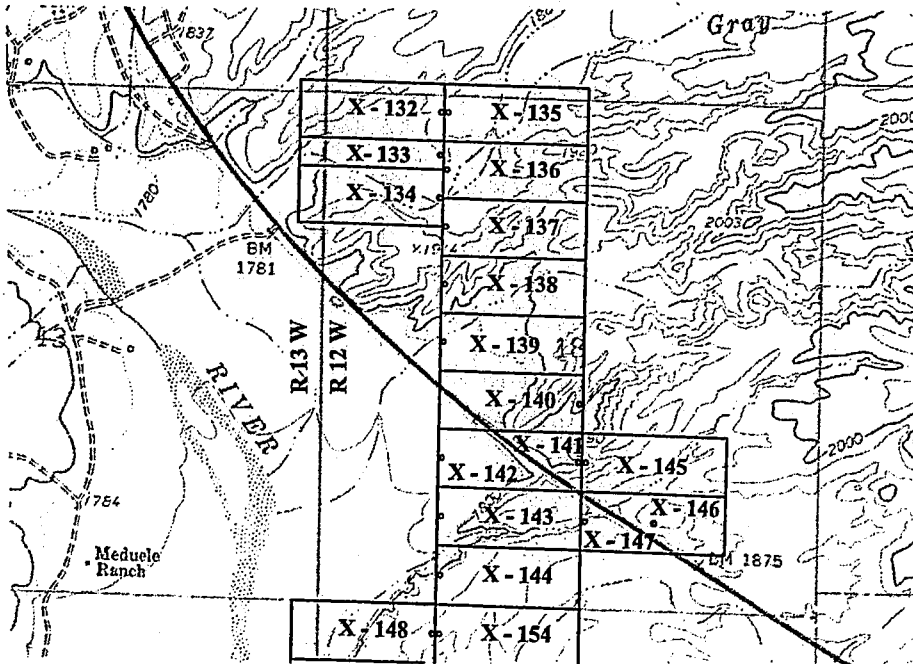
Quarter	Section	Township	Range	Meridian
SW	18	15 N	12 W	Gila and Salt River
SE	18	15 N	12 W	Gila and Salt River
		15 N	12 W	Gila and Salt River
		15 N	12 W	Gila and Salt River

The North West corner of this claim is approximately 3960 feet West and 1200 feet North of the SE corner of Section 18, Township 15 North, Range 12 West, Gila and Salt River Baseline and Meridian.

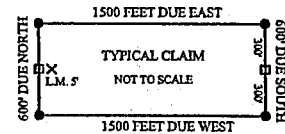
DATED AND POSTED on the ground this 29 day of January, 2019

BY: Dave Rowe  
 Dave Rowe, agent:

RECEIVED  
 UTAH STATE OFFICE  
 2019 MAR 22 P 2:49  
 PHOENIX, ARIZONA



1" = 2000'  
 Basis of Bearings UTM Grid



- X Location Monument
- End Center Monument
- Corner Monument
- Indicates Section Corner
- Indicates 1/4 Corner

AMC454096

The above map depicts the X- 143 Lode mining claim, which is located in Section(s) 18, Township 15 North, Range 12 West, Gila and Salt River Baseline and Meridian, Mohave County, Arizona. The claim corners, end centers and Location monuments are marked by 2 inch by 5 foot wooden post with aluminum tags. The bearings and distances between claims and tie point are depicted on the map.

Filed at the request of and return to:  
 Zenolith (USA) LLC  
 P.O. Box 130  
 Arvada, CO 80001

**LOCATION NOTICE FOR LODE MINING CLAIM**

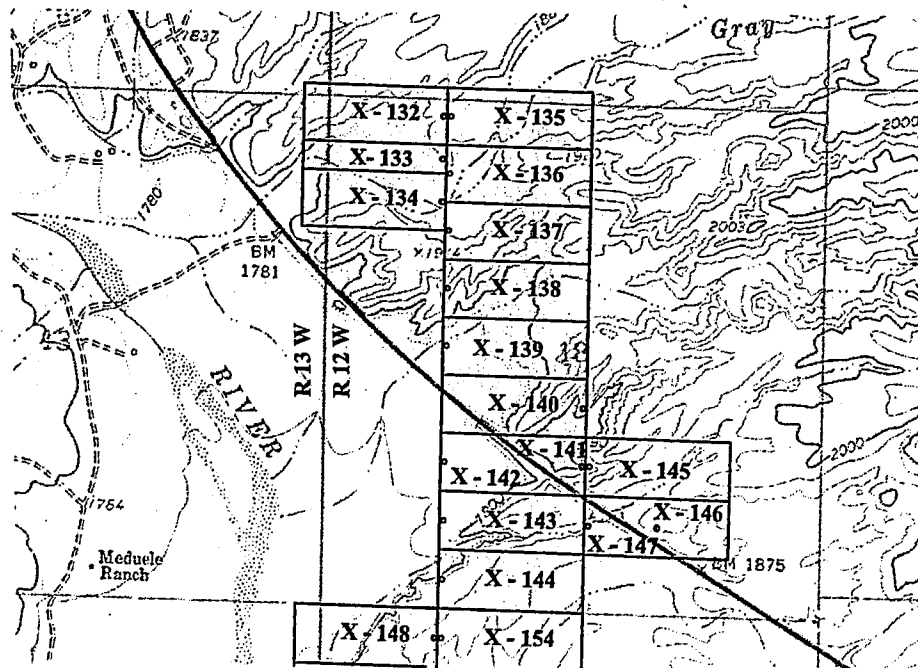
NOTICE IS HEREBY GIVEN that the X - 144 Lode mining claim has been located by Zenolith (USA) LLC, whose current mailing address is P.O. Box 130, Arvada, CO 80001. The general course of this claim is East and West and is approximately 600 feet in width and 1500 feet in length and contains approximately 20.66 acres. This claim runs from the location monument on which the location notice is posted approximately 1475 feet in a East direction to the East end line and 25 feet in a West direction to the West end line and 300 feet on each side of the center line of the claim. This claim is marked by six monuments, one at each corner and one at the center of each end line of the claim. The location monument on which this notice is posted is situated within Section 18, Township 15 North, Range 12 West, Gila and Salt River Baseline and Meridian, Mohave County, Arizona, and this claim occupies the following quarter section(s), sections, Township and Range:

Quarter	Section	Township	Range	Meridian
SW	18	15 N	12 W	Gila and Salt River
SE	18	15 N	12 W	Gila and Salt River
		15 N	12 W	Gila and Salt River
		15 N	12 W	Gila and Salt River

The North West corner of this claim is approximately 3960 feet West and 600 feet North of the SE corner of Section 18, Township 15 North, Range 12 West, Gila and Salt River Baseline and Meridian.

DATED AND POSTED on the ground this 29 day of January, 2019

BY: Dave Rowe  
 Dave Rowe, agent:



RECEIVED  
 GILM AZ STATE OFFICE  
 2019 MAR 22 P 2:49  
 PHOENIX, ARIZONA

1" = 2000'  
 Basis of Bearings UTM Grid

- X Location Monument
- End Center Monument
- Corner Monument
- Indicates Section Corner
- Indicates 1/4 Corner

AMC454097

The above map depicts the X - 144 Lode mining claim, which is located in Section(s) 18 Township 15 North, Range 12 West, Gila and Salt River Baseline and Meridian, Mohave County, Arizona. The claim corners, end centers and Location monuments are marked by 2 inch by 2 inch by 5 foot wooden post with aluminum tags. The bearings and distances between claims and tie point are depicted on the map.



Filed at the request of and return to:  
 Zenolith (USA) LLC  
 P.O. Box 130  
 Arvada, CO 80001

**LOCATION NOTICE FOR LODE MINING CLAIM**

NOTICE IS HEREBY GIVEN that the X- 145 Lode mining claim has been located by Zenolith (USA) LLC, whose current mailing address is P.O. Box 130, Arvada, CO 80001. The general course of this claim is East and West and is approximately 600 feet in width and 1500 feet in length and contains approximately 20.66 acres. This claim runs from the location monument on which the location notice is posted approximately 1495 feet in a East direction to the East end line and 5 feet in a West direction to the West end line and 300 feet on each side of the center line of the claim. This claim is marked by six monuments, one at each corner and one at the center of each end line of the claim. The location monument on which this notice is posted is situated within Section 18, Township 15 North, Range 12 West, Gila and Salt River Baseline and Meridian, Mohave County, Arizona, and this claim occupies the following quarter section(s), sections, Township and Range:

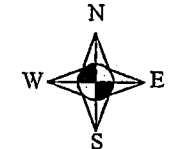
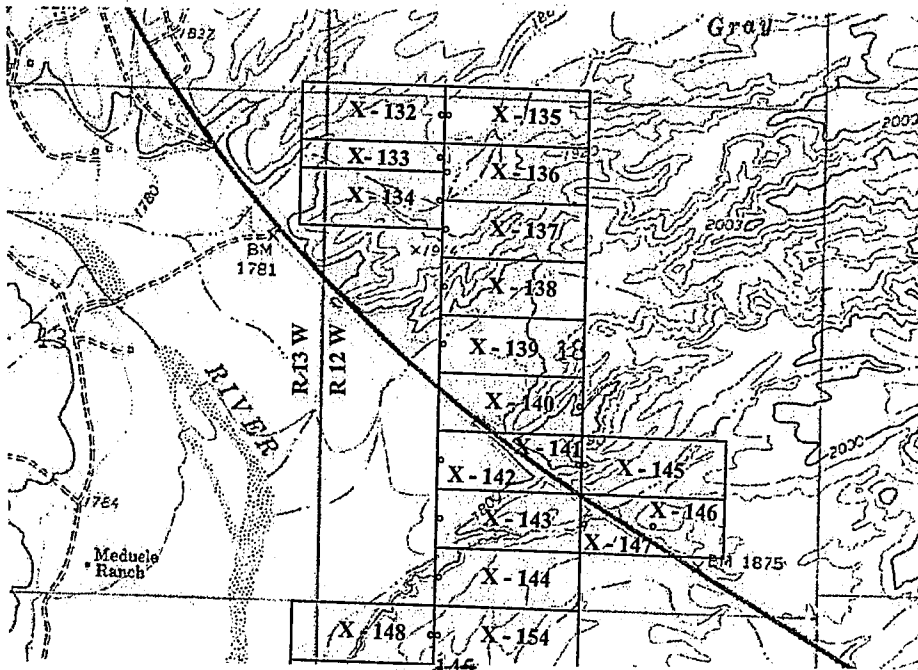
Quarter	Section	Township	Range	Meridian
SE	18	15 N	12 W	Gila and Salt River
		15 N	12 W	Gila and Salt River
		15 N	12 W	Gila and Salt River
		15 N	12 W	Gila and Salt River

The North West corner of this claim is approximately 2460 feet West and 1800 feet North of the SE corner of Section 18, Township 15 North, Range 12 West, Gila and Salt River Baseline and Meridian.

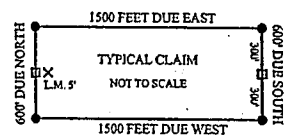
DATED AND POSTED on the ground this 29 day of January, 2019

BY: Dave Rowe  
 Dave Rowe, agent:

RECEIVED  
 MAR 22 P 2:49  
 ARIZONA STATE OFFICE  
 PHOENIX, ARIZONA



1" = 2000'  
 Basis of Bearings UTM Grid



- X Location Monument
- End Center Monument
- Corner Monument
- Indicates Section Corner
- Indicates 1/4 Corner

AMC454098

The above map depicts the X- 145 Lode mining claim, which is located in Section(s) 18 Township 15 North, Range 12 West, Gila and Salt River Baseline and Meridian, Mohave County, Arizona. The claim corners, end centers and Location monuments are marked by 2 inch by 2 inch by 5 foot wooden post with aluminum tags. The bearings and distances between claims and tie point are depicted on the map.

Filed at the request of and return to:  
 Zenolith (USA) LLC  
 P.O. Box 130  
 Arvada, CO 80001

**LOCATION NOTICE FOR LODE MINING CLAIM**

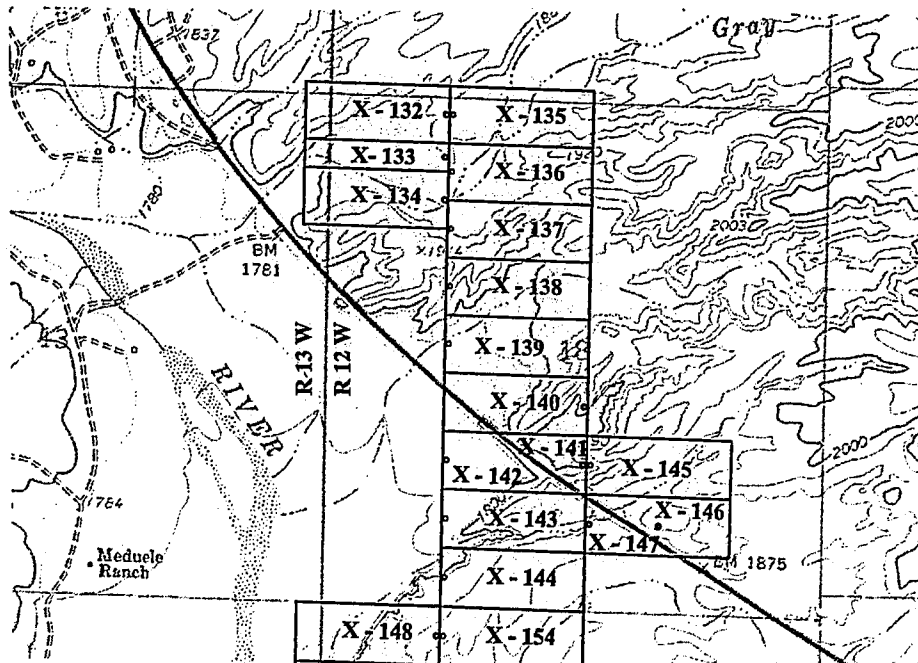
NOTICE IS HEREBY GIVEN that the X - 146 Lode mining claim has been located by Zenolith (USA) LLC, whose current mailing address is P.O. Box 130, Arvada, CO 80001. The general course of this claim is East and West and is approximately 600 feet in width and 1500 feet in length and contains approximately 20.66 acres. This claim runs from the location monument on which the location notice is posted approximately 750 feet in a East direction to the East end line and 750 feet in a West direction to the West end line and 300 feet on each side of the center line of the claim. This claim is marked by six monuments, one at each corner and one at the center of each end line of the claim. The location monument on which this notice is posted is situated within Section 18, Township 15 North, Range 12 West, Gila and Salt River Baseline and Meridian, Mohave County, Arizona, and this claim occupies the following quarter section(s), sections, Township and Range:

Quarter	Section	Township	Range	Meridian
SE	18	15 N	12 W	Gila and Salt River
		15 N	12 W	Gila and Salt River
		15 N	12 W	Gila and Salt River
		15 N	12 W	Gila and Salt River

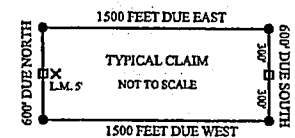
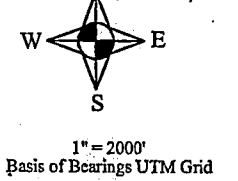
The North West corner of this claim is approximately 2460 feet West and 1200 feet North of the SE corner of Section 18, Township 15 North, Range 12 West, Gila and Salt River Baseline and Meridian.

DATED AND POSTED on the ground this 29 day of January, 2019

BY: Dave Rowe  
 Dave Rowe, agent:



RECEIVED  
 PLM AZ STATE OFFICE  
 2019 MAR 22 P 2:49  
 PHOENIX, ARIZONA



- X Location Monument
- End Center Monument
- Corner Monument
- Indicates Section Corner
- Indicates 1/4 Corner

The above map depicts the X- 146 Lode mining claim, which is located in Section(s) 18 Township 15 North, Range 12 West, Gila and Salt River Baseline and Meridian, Mohave County, Arizona. The claim corners, end centers and Location monuments are marked by 2 inch by 2 inch by 5 foot wooden post with aluminum tags. The bearings and distances between claims and tie point are depicted on the map.

AMC454099

Filed at the request of and return to:  
 Zenolith (USA) LLC  
 P.O. Box 130  
 Arvada, CO 80001

**LOCATION NOTICE FOR LODE MINING CLAIM**

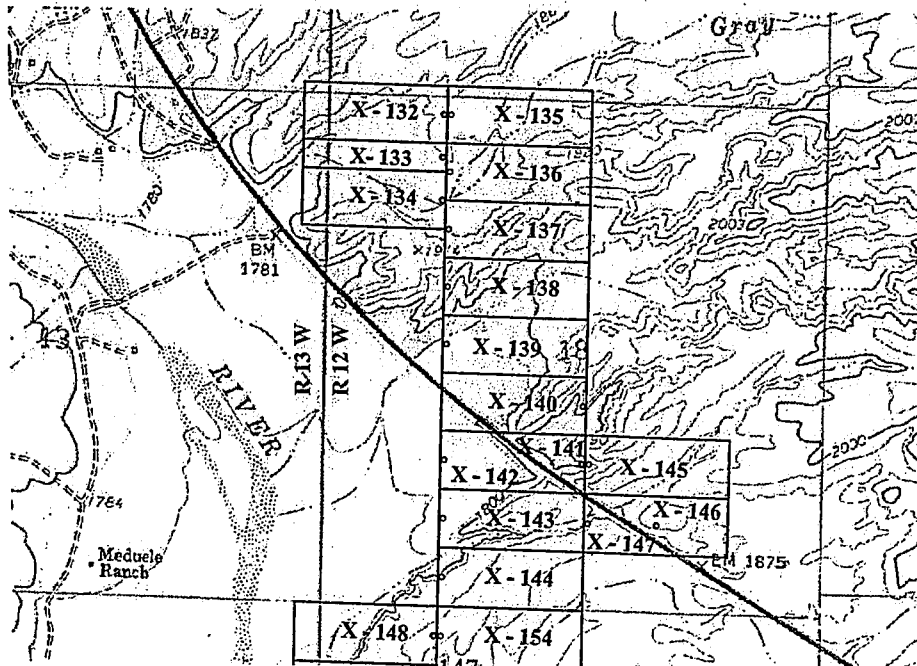
NOTICE IS HEREBY GIVEN that the X- 147 Lode mining claim has been located by Zenolith (USA) LLC, whose current mailing address is P.O. Box 130, Arvada, CO 80001. The general course of this claim is East and West and is approximately 600 feet in width and 1500 feet in length and contains approximately 20.66 acres. This claim runs from the location monument on which the location notice is posted approximately 1495 feet in a East direction to the East end line and 5 feet in a West direction to the West end line and 300 feet on each side of the center line of the claim. This claim is marked by six monuments, one at each corner and one at the center of each end line of the claim. The location monument on which this notice is posted is situated within Section 18, Township 15 North, Range 12 West, Gila and Salt River Baseline and Meridian, Mohave County, Arizona, and this claim occupies the following quarter section(s), sections, Township and Range:

Quarter	Section	Township	Range	Meridian
SE	18	15 N	12 W	Gila and Salt River
		15 N	12 W	Gila and Salt River
		15 N	12 W	Gila and Salt River
		15 N	12 W	Gila and Salt River

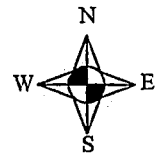
The North West corner of this claim is approximately 2460 feet West and 1200 feet North of the SE corner of Section 18, Township 15 North, Range 12 West, Gila and Salt River Baseline and Meridian.

DATED AND POSTED on the ground this 29 day of January, 2019

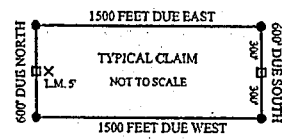
BY: Dave Rowe  
 Dave Rowe, agent:



RECEIVED  
 MAR 22 P 2:49  
 PHOENIX, ARIZONA



1" = 2000'  
 Basis of Bearings UTM Grid



- X Location Monument
- End Center Monument
- Corner Monument
- Indicates Section Corner
- ⊙ Indicates 1/4 Corner

The above map depicts the X- 147 Lode mining claim, which is located in Section(s) 18 Township 15 North, Range 12 West, Gila and Salt River Baseline and Meridian, Mohave County, Arizona. The claim corners, end centers and Location monuments are marked by 2 inch by 2 inch by 5 foot wooden post with aluminum tags. The bearings and distances between claims and tie point are depicted on the map.

AMC454100



Filed at the request of and return to:  
 Zenolith (USA) LLC  
 P.O. Box 130  
 Arvada, CO 80001

**LOCATION NOTICE FOR LODE MINING CLAIM**

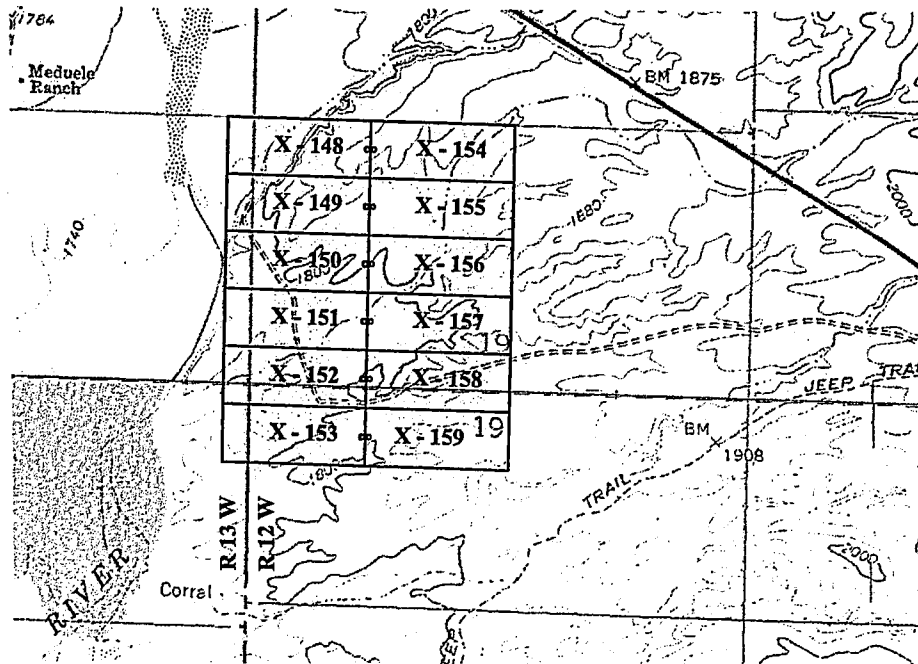
NOTICE IS HEREBY GIVEN that the X - 148 Lode mining claim has been located by Zenolith (USA) LLC, whose current mailing address is P.O. Box 130, Arvada, CO 80001. The general course of this claim is East and West and is approximately 600 feet in width and 1500 feet in length and contains approximately 20.66 acres. This claim runs from the location monument on which the location notice is posted approximately 5 feet in a East direction to the East end line and 1495 feet in a West direction to the West end line and 300 feet on each side of the center line of the claim. This claim is marked by six monuments, one at each corner and one at the center of each end line of the claim. The location monument on which this notice is posted is situated within Section 19, Township 15 North, Range 12 West, Gila and Salt River Baseline and Meridian, Mohave County, Arizona, and this claim occupies the following quarter section(s), sections, Township and Range:

Quarter	Section	Township	Range	Meridian
NW	19	15 N	12 W	Gila and Salt River
NE	24	15 N	13 W	Gila and Salt River
		15 N	W	Gila and Salt River
		15 N	W	Gila and Salt River

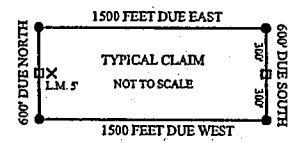

The North West corner of this claim is approximately 5460 feet West and 0 feet South of the SE corner of Section 18, Township 15 North, Range 12 West, Gila and Salt River Baseline and Meridian.

DATED AND POSTED on the ground this 29 day of January, 2019

BY: Dave Rowe  
 Dave Rowe, agent:



RECEIVED  
 PHOENIX, ARIZONA  
 2019 MAR 22 P 2:49  
 U.S. MAIL SERVICE OFFICE



- X Location Monument
- End Center Monument
- Corner Monument
- Indicates Section Corner
- Indicates 1/4 Corner

AMC454101

The above map depicts the X - 148 Lode mining claim, which is located in Section(s) 19 & 24, Township 15 North, Range 12 & 13 West, Gila and Salt River Baseline and Meridian, Mohave County, Arizona. The claim corners, end centers and Location monuments are marked by 2 inch by 2 inch by 5 foot wooden post with aluminum tags. The bearings and distances between claims and tie point are depicted on the map.

Filed at the request of and return to:  
 Zenolith (USA) LLC  
 P.O. Box 130  
 Arvada, CO 80001

**LOCATION NOTICE FOR LODE MINING CLAIM**

NOTICE IS HEREBY GIVEN that the X- 149 Lode mining claim has been located by Zenolith (USA) LLC, whose current mailing address is P.O. Box 130, Arvada, CO 80001. The general course of this claim is East and West and is approximately 600 feet in width and 1500 feet in length and contains approximately 20.66 acres. This claim runs from the location monument on which the location notice is posted approximately 5 feet in a East direction to the East end line and 1495 feet in a West direction to the West end line and 300 feet on each side of the center line of the claim. This claim is marked by six monuments, one at each corner and one at the center of each end line of the claim. The location monument on which this notice is posted is situated within Section 19, Township 15 North, Range 12 West, Gila and Salt River Baseline and Meridian, Mohave County, Arizona, and this claim occupies the following quarter section(s), sections, Township and Range:

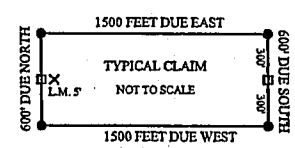
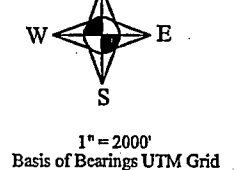
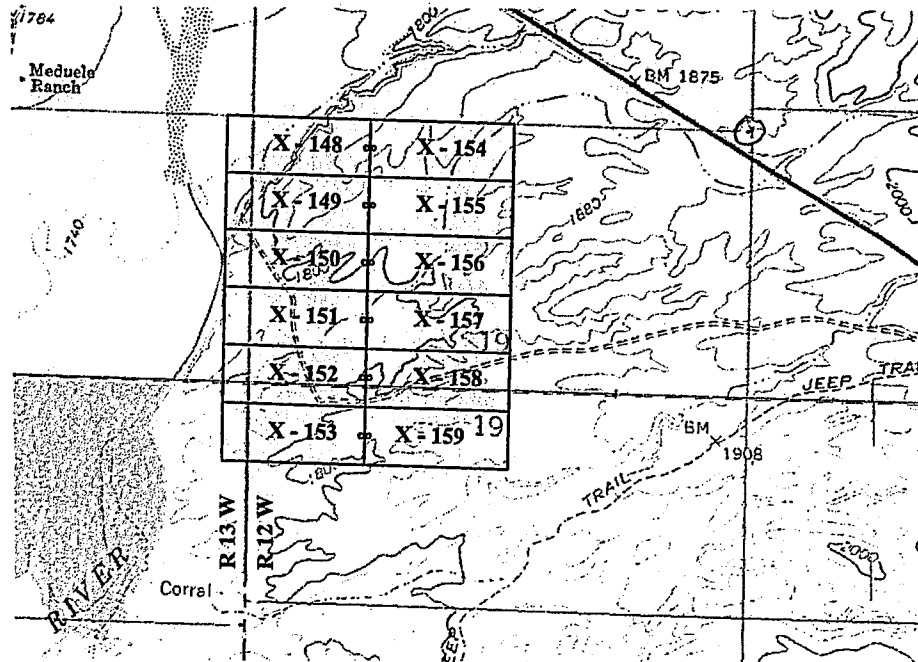
Quarter	Section	Township	Range	Meridian
NW	19	15 N	12 W	Gila and Salt River
NE	24	15 N	13 W	Gila and Salt River
		15 N	W	Gila and Salt River
		15 N	W	Gila and Salt River

The North West corner of this claim is approximately 5460 feet West and 600 feet South of the SE corner of Section 18, Township 15 North, Range 12 West, Gila and Salt River Baseline and Meridian.

DATED AND POSTED on the ground this 29 day of January, 2019

BY: Dave Rowe  
 Dave Rowe, agent:

RECEIVED  
 BLM AZ STATE OFFICE  
 2019 MAR 22 P 2:49  
 PHOENIX, ARIZONA



- X Location Monument
- End Center Monument
- Corner Monument
- ⊙ Indicates Section Corner
- ⊙ Indicates 1/4 Corner

The above map depicts the X- 149 Lode mining claim, which is located in Section(s) 19 & 24, Township 15 North, Range 12 & 13 West, Gila and Salt River Baseline and Meridian, Mohave County, Arizona. The claim corners, end centers and Location monuments are marked by 2 inch by 2 inch by 5 foot wooden post with aluminum tags. The bearings and distances between claims and tie point are depicted on the map.

AMC454102

Filed at the request of and return to:  
 Zenolith (USA) LLC  
 P.O. Box 130  
 Arvada, CO 80001

**LOCATION NOTICE FOR LODE MINING CLAIM**

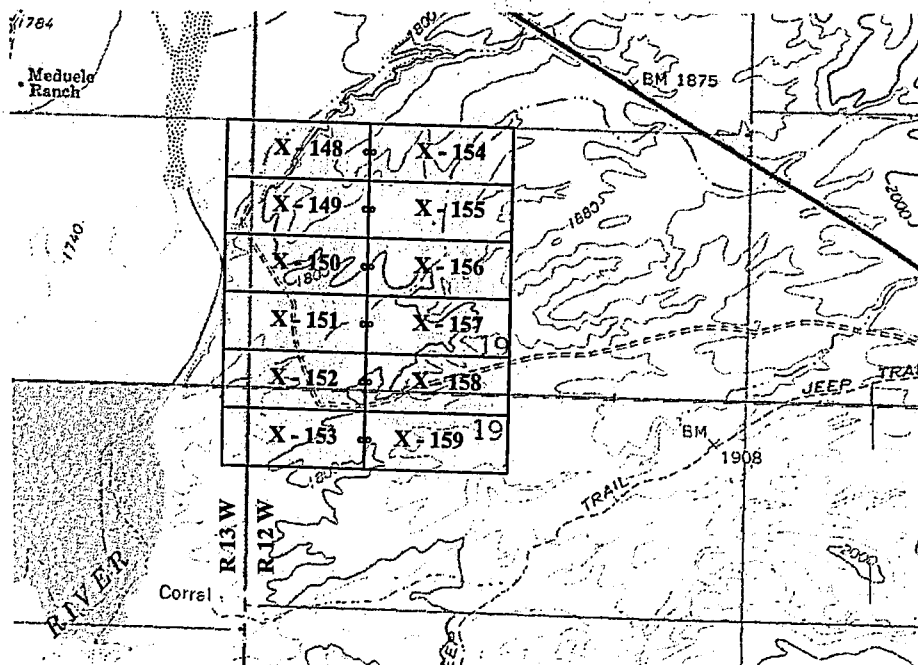
NOTICE IS HEREBY GIVEN that the X - 150 Lode mining claim has been located by Zenolith (USA) LLC whose current mailing address is P.O. Box 130, Arvada, CO 80001. The general course of this claim is East and West and is approximately 600 feet in width and 1500 feet in length and contains approximately 20.66 acres. This claim runs from the location monument on which the location notice is posted approximately 5 feet in a East direction to the East end line and 1495 feet in a West direction to the West end line and 300 feet on each side of the center line of the claim. This claim is marked by six monuments, one at each corner and one at the center of each end line of the claim. The location monument on which this notice is posted is situated within Section 19, Township 15 North, Range 12 West, Gila and Salt River Baseline and Meridian, Mohave County, Arizona, and this claim occupies the following quarter section(s), sections, Township and Range:

Quarter	Section	Township	Range	Meridian
NW	19	15 N	12 W	Gila and Salt River
NE	24	15 N	13 W	Gila and Salt River
		15 N	W	Gila and Salt River
		15 N	W	Gila and Salt River

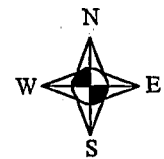
The North West corner of this claim is approximately 5460 feet West and 1200 feet South of the SE corner of Section 18, Township 15 North, Range 12 West, Gila and Salt River Baseline and Meridian.

DATED AND POSTED on the ground this 29 day of January, 2019

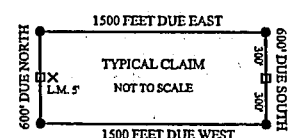
BY: Dave Rowe  
 Dave Rowe, agent:



RECEIVED  
 MAR 22 P 2:50  
 STATE OFFICE  
 GLENDALE, ARIZONA



1" = 2000'  
 Basis of Bearings UTM Grid



- X Location Monument
- End Center Monument
- Corner Monument
- Indicates Section Corner
- Indicates 1/4 Corner

The above map depicts the X - 150 Lode mining claim, which is located in Section(s) 19 & 24, Township 15 North, Range 12 & 13 West, Gila and Salt River Baseline and Meridian, Mohave County, Arizona. The claim corners, end centers and Location monuments are marked by 2 inch by 2 inch by 5 foot wooden post with aluminum tags. The bearings and distances between claims and tie point are depicted on the map.

AMC454103



Filed at the request of and return to:  
 Zenolith (USA) LLC  
 P.O. Box 130  
 Arvada, CO 80001

**LOCATION NOTICE FOR LODE MINING CLAIM**

NOTICE IS HEREBY GIVEN that the X- 151 Lode mining claim has been located by Zenolith (USA) LLC whose current mailing address is P.O. Box 130, Arvada, CO 80001. The general course of this claim is East and West and is approximately 600 feet in width and 1500 feet in length and contains approximately 20.66 acres. This claim runs from the location monument on which the location notice is posted approximately 5 feet in a East direction to the East end line and 1495 feet in a West direction to the West end line and 300 feet on each side of the center line of the claim. This claim is marked by six monuments, one at each corner and one at the center of each end line of the claim. The location monument on which this notice is posted is situated within Section 19, Township 15 North, Range 12 West, Gila and Salt River Baseline and Meridian, Mohave County, Arizona, and this claim occupies the following quarter section(s), sections, Township and Range:

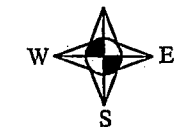
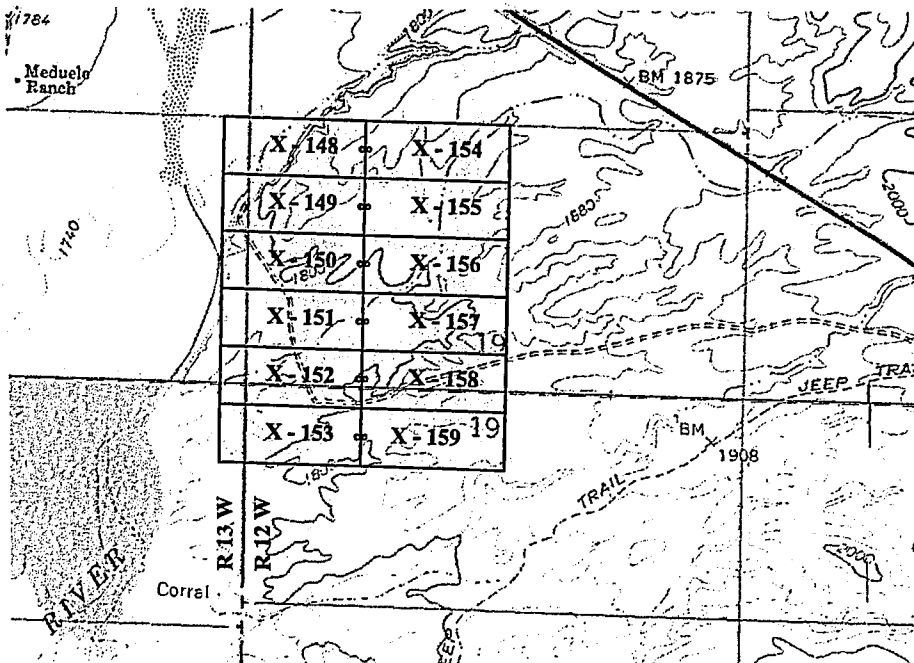
Quarter	Section	Township	Range	Meridian
NW	19	15 N	12 W	Gila and Salt River
NE	24	15 N	13 W	Gila and Salt River
		15 N	W	Gila and Salt River
		15 N	W	Gila and Salt River

The North West corner of this claim is approximately 5460 feet West and 1800 feet South of the SE corner of Section 18, Township 15 North, Range 12 West, Gila and Salt River Baseline and Meridian.

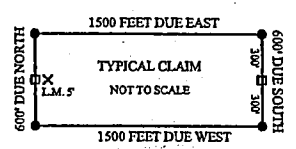
DATED AND POSTED on the ground this 29 day of January, 2019

BY: Dave Rowe  
 Dave Rowe, agent:

RECEIVED  
 MAR 22 P 2:50 Z  
 PHOENIX, ARIZONA  
 AZ STATE OFFICE



1" = 2000'  
 Basis of Bearings UTM Grid



- X Location Monument
- End Center Monument
- Corner Monument
- ⊙ Indicates Section Corner
- ⊙ Indicates 1/4 Corner

The above map depicts the X- 151 Lode mining claim, which is located in Section(s) 19 & 24, Township 15 North, Range 12 & 13 West, Gila and Salt River Baseline and Meridian, Mohave County, Arizona. The claim corners, end centers and Location monuments are marked by 2 inch by 2 inch by 5 foot wooden post with aluminum tags. The bearings and distances between claims and tie point are depicted on the map.

AMC454104

Filed at the request of and return to:  
 Zenolith (USA) LLC  
 P.O. Box 130  
 Arvada, CO 80001

**LOCATION NOTICE FOR LODE MINING CLAIM**

NOTICE IS HEREBY GIVEN that the X- 152 Lode mining claim has been located by Zenolith (USA) LLC, whose current mailing address is P.O. Box 130, Arvada, CO 80001. The general course of this claim is East and West and is approximately 600 feet in width and 1500 feet in length and contains approximately 20.66 acres. This claim runs from the location monument on which the location notice is posted approximately 5 feet in a East direction to the East end line and 1495 feet in a West direction to the West end line and 300 feet on each side of the center line of the claim. This claim is marked by six monuments, one at each corner and one at the center of each end line of the claim. The location monument on which this notice is posted is situated within Section 19, Township 15 North, Range 12 West, Gila and Salt River Baseline and Meridian, Mohave County, Arizona, and this claim occupies the following quarter section(s), sections, Township and Range:

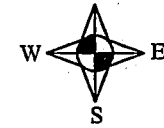
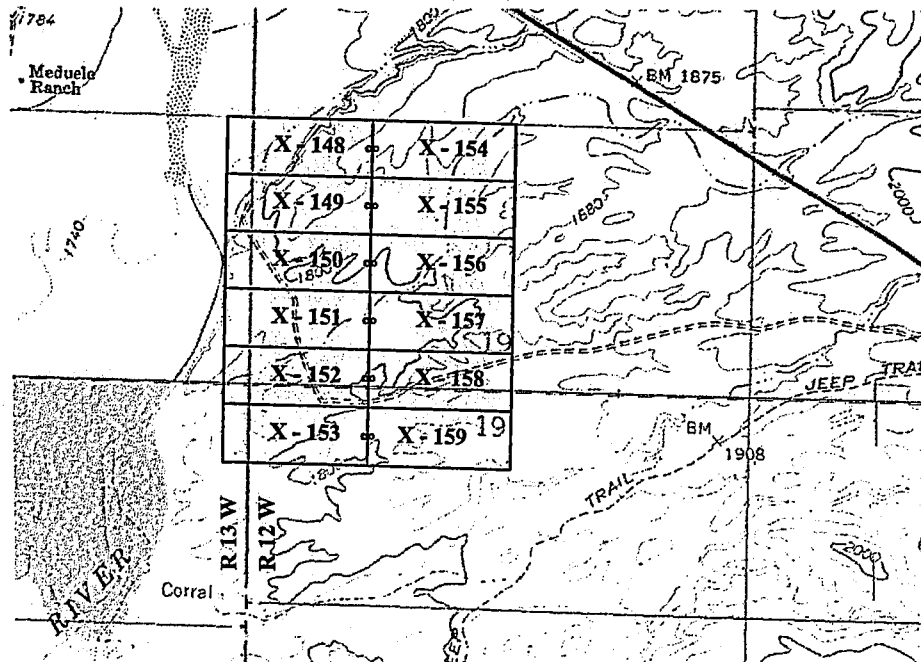
Quarter	Section	Township	Range	Meridian
NW	19	15 N	12 W	Gila and Salt River
SW	19	15 N	12 W	Gila and Salt River
NE	24	15 N	13 W	Gila and Salt River
SE	24	15 N	13 W	Gila and Salt River

The North West corner of this claim is approximately 5460 feet West and 2400 feet South of the SE corner of Section 18, Township 15 North, Range 12 West, Gila and Salt River Baseline and Meridian.

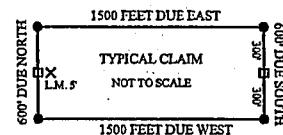
DATED AND POSTED on the ground this 29 day of January, 2019

BY: Dave Rowe  
 Dave Rowe, agent:

RECEIVED  
 PHOENIX, ARIZONA  
 2019 MAR 22 P 2:50  
 M AZ STATE OFFICE



1" = 2000'  
 Basis of Bearings UTM Grid



- X Location Monument
- End Center Monument
- Corner Monument
- Indicates Section Corner
- ⊙ Indicates 1/4 Corner

The above map depicts the X- 152 Lode mining claim, which is located in Section(s) 19 & 24, Township 15 North, Range 12 & 13 West, Gila and Salt River Baseline and Meridian, Mohave County, Arizona. The claim corners, end centers and Location monuments are marked by 2 inch by 2 inch by 5 foot wooden post with aluminum tags. The bearings and distances between claims and tie point are depicted on the map.

AMC454105

Filed at the request of and return to:  
 Zenolith (USA) LLC  
 P.O. Box 130  
 Arvada, CO 80001

**LOCATION NOTICE FOR LODE MINING CLAIM**

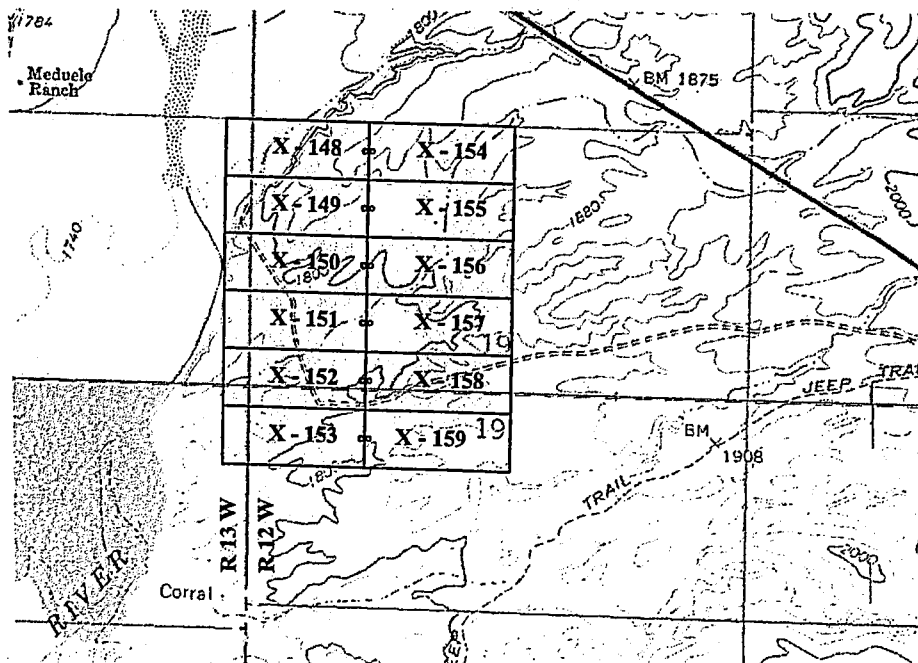
NOTICE IS HEREBY GIVEN that the X- 153 Lode mining claim has been located by Zenolith (USA) LLC, whose current mailing address is P.O. Box 130, Arvada, CO 80001. The general course of this claim is East and West and is approximately 600 feet in width and 1500 feet in length and contains approximately 20.66 acres. This claim runs from the location monument on which the location notice is posted approximately 5 feet in a East direction to the East end line and 1495 feet in a West direction to the West end line and 300 feet on each side of the center line of the claim. This claim is marked by six monuments, one at each corner and one at the center of each end line of the claim. The location monument on which this notice is posted is situated within Section 19, Township 15 North, Range 12 West, Gila and Salt River Baseline and Meridian, Mohave County, Arizona, and this claim occupies the following quarter section(s), sections, Township and Range:

Quarter	Section	Township	Range	Meridian
SW	19	15 N	12 W	Gila and Salt River
SE	24	15 N	13 W	Gila and Salt River
		15 N	W	Gila and Salt River
		15 N	W	Gila and Salt River

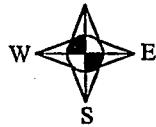
The North West corner of this claim is approximately 5460 feet West and 3000 feet South of the SE corner of Section 18, Township 15 North, Range 12 West, Gila and Salt River Baseline and Meridian.

DATED AND POSTED on the ground this 29 day of January, 2019

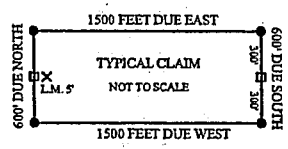
BY: Dave Rowe  
 Dave Rowe, agent:



RECEIVED  
 L.M.A. STATE OFFICE  
 2019 MAR 22 P 2:50  
 PHOENIX, ARIZONA



1" = 2000'  
 Basis of Bearings UTM Grid



- X Location Monument
- End Center Monument
- Corner Monument
- Indicates Section Corner
- Indicates 1/4 Corner

AN0454106

The above map depicts the X- 153 Lode mining claim, which is located in Section(s) 19 & 24, Township 15 North, Range 12 & 13 West, Gila and Salt River Baseline and Meridian, Mohave County, Arizona. The claim corners, end centers and Location monuments are marked by 2 inch by 2 inch by 5 foot wooden post with aluminum tags. The bearings and distances between claims and tie point are depicted on the map.



Filed at the request of and return to:  
 Zenolith (USA) LLC  
 P.O. Box 130  
 Arvada, CO 80001

**LOCATION NOTICE FOR LODE MINING CLAIM**

NOTICE IS HEREBY GIVEN that the X- 154 Lode mining claim has been located by Zenolith (USA) LLC, whose current mailing address is P.O. Box 130, Arvada, CO 80001. The general course of this claim is East and West and is approximately 600 feet in width and 1500 feet in length and contains approximately 20.66 acres. This claim runs from the location monument on which the location notice is posted approximately 1495 feet in a East direction to the East end line and 5 feet in a West direction to the West end line and 300 feet on each side of the center line of the claim. This claim is marked by six monuments, one at each corner and one at the center of each end line of the claim. The location monument on which this notice is posted is situated within Section 19, Township 15 North, Range 12 West, Gila and Salt River Baseline and Meridian, Mohave County, Arizona, and this claim occupies the following quarter section(s), sections, Township and Range:

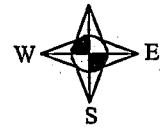
Quarter	Section	Township	Range	Meridian
NE	19	15 N	12 W	Gila and Salt River
NW	19	15 N	12 W	Gila and Salt River
		15 N	W	Gila and Salt River
		15 N	W	Gila and Salt River

The North West corner of this claim is approximately 3960 feet West and 0 feet South of the SE corner of Section 18, Township 15 North, Range 12 West, Gila and Salt River Baseline and Meridian.

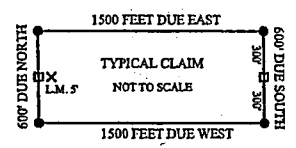
DATED AND POSTED on the ground this 29 day of January, 2019

BY: Dave Rowe  
 Dave Rowe, agent:

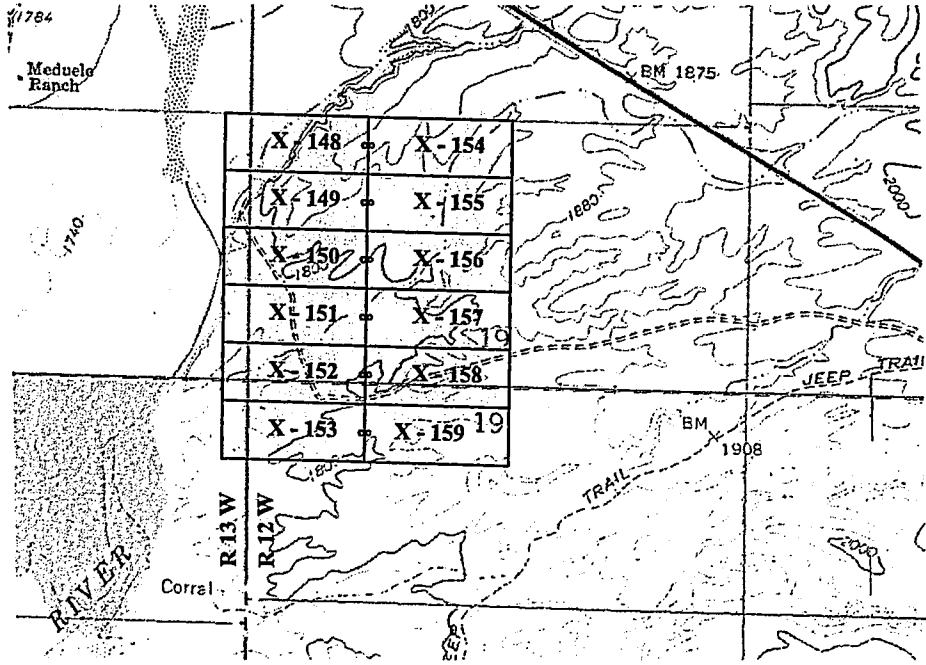
RECEIVED  
 PLM AZ STATE OFFICE  
 2019 MAR 22 P 2:58  
 PHOENIX, ARIZONA



1" = 2000'  
 Basis of Bearings UTM Grid



- X Location Monument
- End Center Monument
- Corner Monument
- ⊙ Indicates Section Corner
- ⊙ Indicates 1/4 Corner



The above map depicts the X- 154 Lode mining claim, which is located in Section(s) 19, Township 15 North, Range 12 West, Gila and Salt River Baseline and Meridian, Mohave County, Arizona. The claim corners, end centers and Location monuments are marked by 2 inch by 2 inch by 5 foot wooden post with aluminum tags. The bearings and distances between claims and tie point are depicted on the map.

ANCH454107

Filed at the request of and return to:  
 Zenolith (USA) LLC  
 P.O. Box 130  
 Arvada, CO 80001

**LOCATION NOTICE FOR LODE MINING CLAIM**

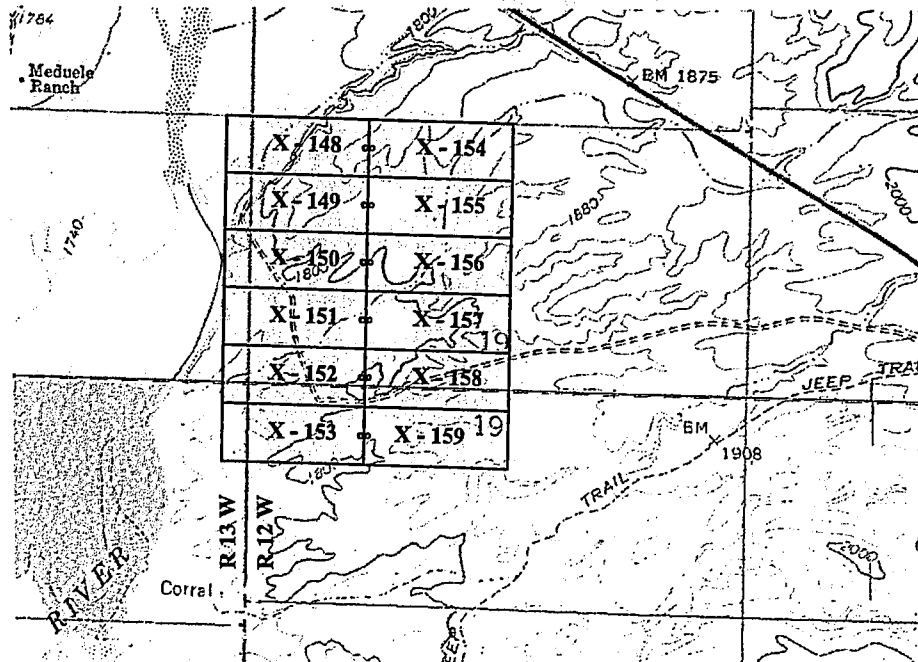
NOTICE IS HEREBY GIVEN that the X- 155 Lode mining claim has been located by Zenolith (USA) LLC, whose current mailing address is P.O. Box 130, Arvada, CO 80001. The general course of this claim is East and West and is approximately 600 feet in width and 1500 feet in length and contains approximately 20.66 acres. This claim runs from the location monument on which the location notice is posted approximately 1495 feet in a East direction to the East end line and 5 feet in a West direction to the West end line and 300 feet on each side of the center line of the claim. This claim is marked by six monuments, one at each corner and one at the center of each end line of the claim. The location monument on which this notice is posted is situated within Section 19, Township 15 North, Range 12 West, Gila and Salt River Baseline and Meridian, Mohave County, Arizona, and this claim occupies the following quarter section(s), sections, Township and Range:

Quarter	Section	Township	Range	Meridian
NE	19	15 N	12 W	Gila and Salt River
NW	19	15 N	12 W	Gila and Salt River
		15 N	W	Gila and Salt River
		15 N	W	Gila and Salt River

The North West corner of this claim is approximately 3960 feet West and 600 feet South of the SE corner of Section 18, Township 15 North, Range 12 West, Gila and Salt River Baseline and Meridian.

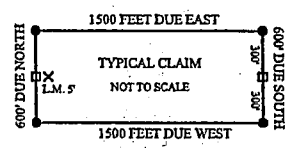
DATED AND POSTED on the ground this 29 day of January, 2019

BY: Dave Rowe  
 Dave Rowe, agent:



RECEIVED  
 BLM AZ STATE OFFICE  
 2019 MAR 22 P 2:50  
 PHOENIX, ARIZONA

1" = 2000'  
 Basis of Bearings UTM Grid



- × Location Monument
- End Center Monument
- Corner Monument
- ⊙ Indicates Section Corner
- ⊙ Indicates 1/4 Corner

AMC454108

The above map depicts the X- 155 Lode mining claim, which is located in Section(s) 19, Township 15 North, Range 12 West, Gila and Salt River Baseline and Meridian, Mohave County, Arizona. The claim corners, end centers and Location monuments are marked by 2 inch by 2 inch by 5 foot wooden post with aluminum tags. The bearings and distances between claims and tie point are depicted on the map.

Filed at the request of and return to:  
 Zenolith (USA) LLC  
 P.O. Box 130  
 Arvada, CO 80001

**LOCATION NOTICE FOR LODE MINING CLAIM**

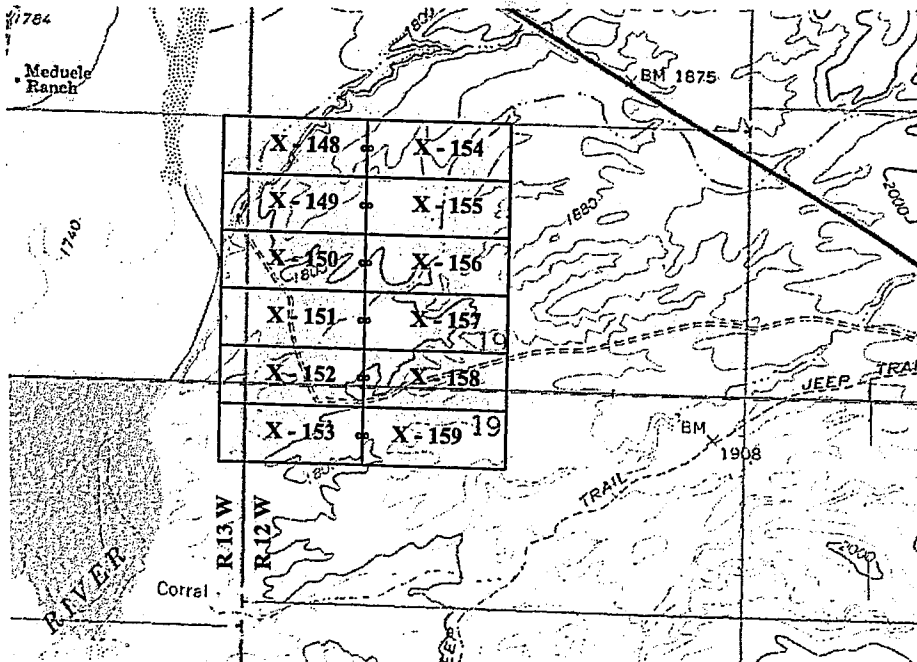
NOTICE IS HEREBY GIVEN that the X- 156 Lode mining claim has been located by Zenolith (USA) LLC, whose current mailing address is P.O. Box 130, Arvada, CO 80001. The general course of this claim is East and West and is approximately 600 feet in width and 1500 feet in length and contains approximately 20.66 acres. This claim runs from the location monument on which the location notice is posted approximately 1495 feet in a East direction to the East end line and 5 feet in a West direction to the West end line and 300 feet on each side of the center line of the claim. This claim is marked by six monuments, one at each corner and one at the center of each end line of the claim. The location monument on which this notice is posted is situated within Section 19, Township 15 North, Range 12 West, Gila and Salt River Baseline and Meridian, Mohave County, Arizona, and this claim occupies the following quarter section(s), sections, Township and Range:

Quarter	Section	Township	Range	Meridian
NE	19	15 N	12 W	Gila and Salt River
NW	19	15 N	12 W	Gila and Salt River
		15 N	W	Gila and Salt River
		15 N	W	Gila and Salt River

The North West corner of this claim is approximately 3960 feet West and 1200 feet South of the SE corner of Section 18, Township 15 North, Range 12 West, Gila and Salt River Baseline and Meridian.

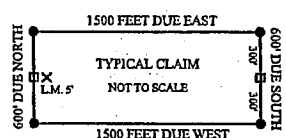
DATED AND POSTED on the ground this 29 day of January, 2019

BY: Dave Rowe  
 Dave Rowe, agent:



RECEIVED  
 DEPT. OF STATE OFFICE  
 PHOENIX, ARIZONA  
 2019 MAR 22 P 2:21  
 W

1" = 2000'  
 Basis of Bearings UTM Grid



- X Location Monument
- End Center Monument
- Corner Monument
- Indicates Section Corner
- Indicates 1/4 Corner

AMC454109

The above map depicts the X- 156 Lode mining claim, which is located in Section(s) 19, Township 15 North, Range 12 West, Gila and Salt River Baseline and Meridian, Mohave County, Arizona. The claim corners, end centers and Location monuments are marked by 2 inch by 2 inch by 5 foot wooden post with aluminum tags. The bearings and distances between claims and tie point are depicted on the map.



Filed at the request of and return to:  
 Zenolith (USA) LLC  
 P.O. Box 130  
 Arvada, CO 80001

**LOCATION NOTICE FOR LODE MINING CLAIM**

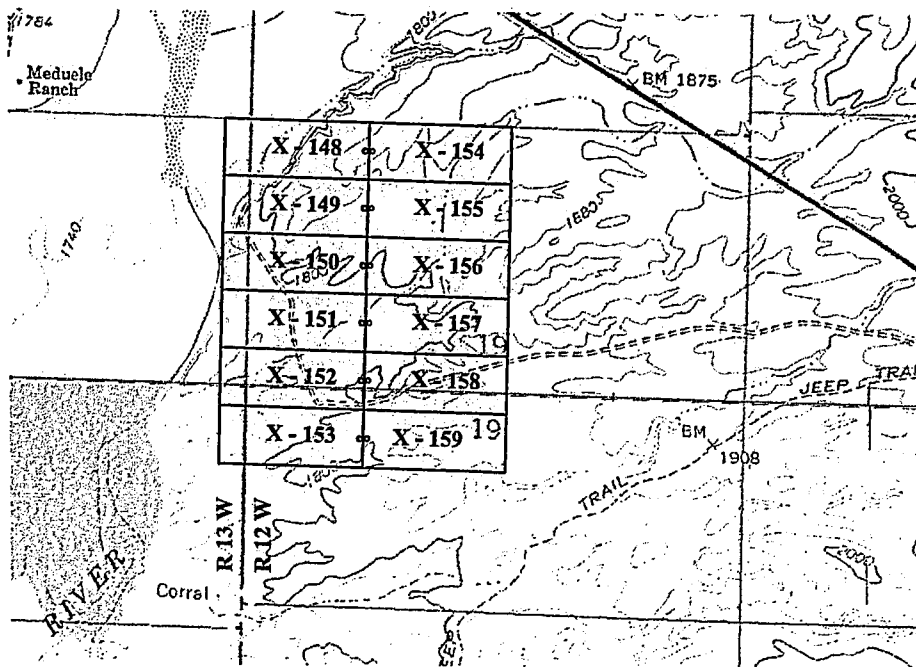
NOTICE IS HEREBY GIVEN that the X- 157 Lode mining claim has been located by Zenolith (USA) LLC, whose current mailing address is P.O. Box 130, Arvada, CO 80001. The general course of this claim is East and West and is approximately 600 feet in width and 1500 feet in length and contains approximately 20.66 acres. This claim runs from the location monument on which the location notice is posted approximately 1495 feet in a East direction to the East end line and 5 feet in a West direction to the West end line and 300 feet on each side of the center line of the claim. This claim is marked by six monuments, one at each corner and one at the center of each end line of the claim. The location monument on which this notice is posted is situated within Section 19, Township 15 North, Range 12 West, Gila and Salt River Baseline and Meridian, Mohave County, Arizona, and this claim occupies the following quarter section(s), sections, Township and Range:

Quarter	Section	Township	Range	Meridian
NE	19	15 N	12 W	Gila and Salt River
NW	19	15 N	12 W	Gila and Salt River
		15 N	W	Gila and Salt River
		15 N	W	Gila and Salt River


The North West corner of this claim is approximately 3960 feet West and 1800 feet South of the SE corner of Section 18, Township 15 North, Range 12 West, Gila and Salt River Baseline and Meridian.

DATED AND POSTED on the ground this 29 day of January, 2019

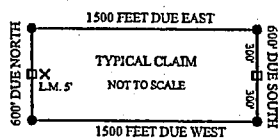
BY: Dave Rowe  
 Dave Rowe, agent:



RECEIVED  
 BLM AZ STATE OFFICE  
 2019 MAR 22 P 2:50  
 PHOENIX, ARIZONA



1" = 2000'  
 Basis of Bearings UTM Grid



- X Location Monument
- End Center Monument
- Corner Monument
- Indicates Section Corner
- Indicates 1/4 Corner

AMC454113

The above map depicts the X- 157 Lode mining claim, which is located in Section(s) 19, Township 15 North, Range 12 West, Gila and Salt River Baseline and Meridian, Mohave County, Arizona. The claim corners, end centers and Location monuments are marked by 2 inch by 2 inch by 5 foot wooden post with aluminum tags. The bearings and distances between claims and tie point are depicted on the map.

Filed at the request of and return to:  
 Zenolith (USA) LLC  
 P.O. Box 130  
 Arvada, CO 80001

**LOCATION NOTICE FOR LODE MINING CLAIM**

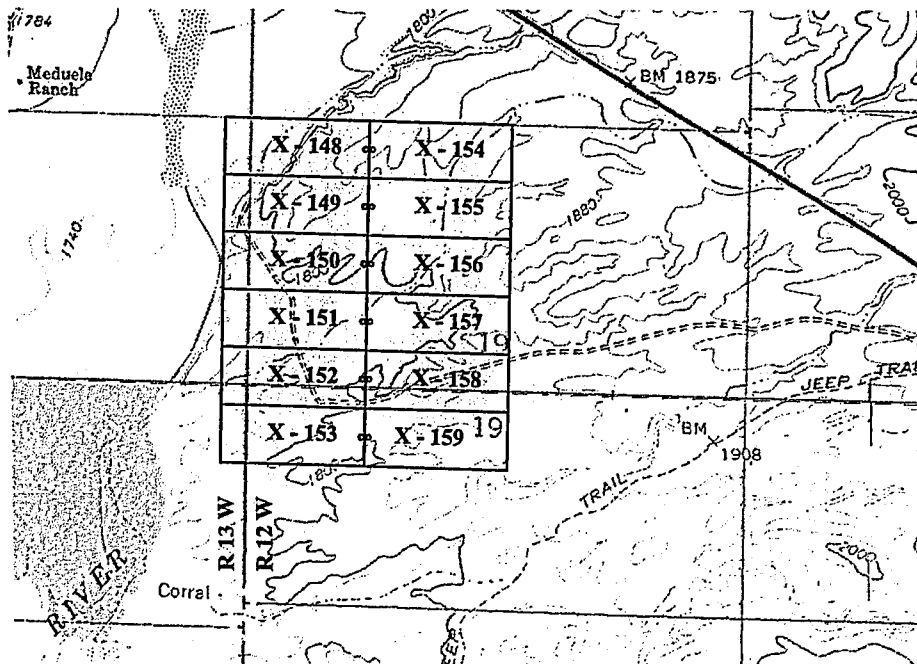
NOTICE IS HEREBY GIVEN that the X- 158 Lode mining claim has been located by Zenolith (USA) LLC, whose current mailing address is P.O. Box 130, Arvada, CO 80001. The general course of this claim is East and West and is approximately 600 feet in width and 1500 feet in length and contains approximately 20.66 acres. This claim runs from the location monument on which the location notice is posted approximately 1495 feet in a East direction to the East end line and 5 feet in a West direction to the West end line and 300 feet on each side of the center line of the claim. This claim is marked by six monuments, one at each corner and one at the center of each end line of the claim. The location monument on which this notice is posted is situated within Section 19, Township 15 North, Range 12 West, Gila and Salt River Baseline and Meridian, Mohave County, Arizona, and this claim occupies the following quarter section(s), sections, Township and Range:

Quarter	Section	Township	Range	Meridian
NE	19	15 N	12 W	Gila and Salt River
NW	19	15 N	12W	Gila and Salt River
SW	19	15 N	12W	Gila and Salt River
SE	19	15 N	12W	Gila and Salt River

The North West corner of this claim is approximately 3960 feet West and 2400 feet South of the SE corner of Section 18, Township 15 North, Range 12 West, Gila and Salt River Baseline and Meridian.

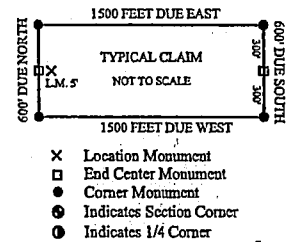
DATED AND POSTED on the ground this 29 day of January, 2019

BY: Dave Rowe  
 Dave Rowe, agent:



RECEIVED  
 BLM AZ STATE OFFICE  
 2019 MAR 22 P 3:50  
 PHOENIX, ARIZONA

1" = 2000'  
 Basis of Bearings UTM Grid



AMC454111

The above map depicts the X- 158 Lode mining claim, which is located in Section(s) 19, Township 15 North, Range 12 West, Gila and Salt River Baseline and Meridian, Mohave County, Arizona. The claim corners, end centers and Location monuments are marked by 2 inch by 2 inch by 5 foot wooden post with aluminum tags. The bearings and distances between claims and tie point are depicted on the map.

Filed at the request of and return to:  
 Zenolith (USA) LLC  
 P.O. Box 130  
 Arvada, CO 80001

**LOCATION NOTICE FOR LODE MINING CLAIM**

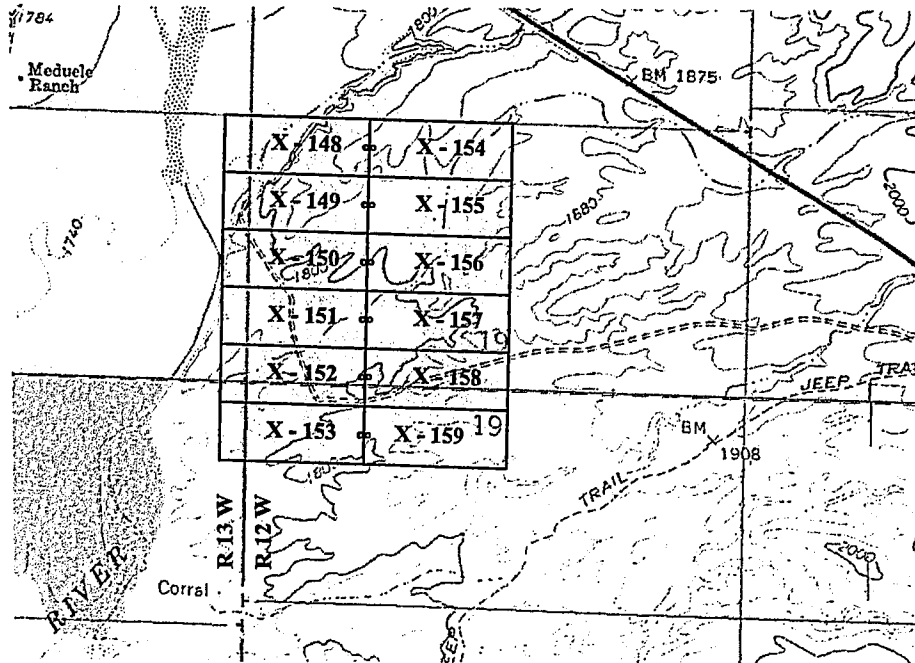
NOTICE IS HEREBY GIVEN that the X- 159 Lode mining claim has been located by Zenolith (USA) LLC, whose current mailing address is P.O. Box 130, Arvada, CO 80001. The general course of this claim is East and West and is approximately 600 feet in width and 1500 feet in length and contains approximately 20.66 acres. This claim runs from the location monument on which the location notice is posted approximately 1495 feet in a East direction to the East end line and 5 feet in a West direction to the West end line and 300 feet on each side of the center line of the claim. This claim is marked by six monuments, one at each corner and one at the center of each end line of the claim. The location monument on which this notice is posted is situated within Section 19, Township 15 North, Range 12 West, Gila and Salt River Baseline and Meridian, Mohave County, Arizona, and this claim occupies the following quarter section(s), sections, Township and Range:

Quarter	Section	Township	Range	Meridian
SW	19	15 N	12 W	Gila and Salt River
SE	19	15 N	12 W	Gila and Salt River
		15 N	12 W	Gila and Salt River
		15 N	12 W	Gila and Salt River

The North West corner of this claim is approximately 3960 feet West and 3000 feet South of the SE corner of Section 18, Township 15 North, Range 12 West, Gila and Salt River Baseline and Meridian.

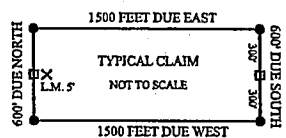
DATED AND POSTED on the ground this 29 day of January, 2019

BY: Dave Rowe  
 Dave Rowe, agent:



RECEIVED  
 BLM AT STATE OFFICE  
 2019 MAR 22 P 2:58  
 PHOENIX, ARIZONA

1" = 2000'  
 Basis of Bearings UTM Grid



- X Location Monument
- End Center Monument
- Corner Monument
- Indicates Section Corner
- Indicates 1/4 Corner

AMC454112

The above map depicts the X- 159 Lode mining claim, which is located in Section(s) 19, Township 15 North, Range 12 West, Gila and Salt River Baseline and Meridian, Mohave County, Arizona. The claim corners, end centers and Location monuments are marked by 2 inch by 2 inch by 5 foot wooden post with aluminum tags. The bearings and distances between claims and tie point are depicted on the map.



Filed at the request of and return to:  
 Zenolith (USA) LLC  
 P.O. Box 130  
 Arvada, CO 80001

**LOCATION NOTICE FOR LODE MINING CLAIM**

NOTICE IS HEREBY GIVEN that the X- 160 Lode mining claim has been located by Zenolith (USA) LLC whose current mailing address is P.O. Box 130, Arvada, CO 80001. The general course of this claim is North and South and is approximately 600 feet in width and 1500 feet in length and contains approximately 20.66 acres. This claim runs from the location monument on which the location notice is posted approximately 1475 feet in a North direction to the North end line and 25 feet in a South direction to the South end line and 300 feet on each side of the center line of the claim. This claim is marked by six monuments, one at each corner and one at the center of each end line of the claim. The location monument on which this notice is posted is situated within Section 20, Township 15 North, Range 12 West, Gila and Salt River Baseline and Meridian, Mohave County, Arizona, and this claim occupies the following quarter section(s), sections, Township and Range:

Quarter	Section	Township	Range	Meridian
SE	19	15 N	12 W	Gila and Salt River
SW	20	15 N	12 W	Gila and Salt River
		15 N	12 W	Gila and Salt River
		15 N	12 W	Gila and Salt River

The North West corner of this claim is approximately 5400 feet West and 1500 feet North of the SE corner of Section 20, Township 15 North, Range 12 West, Gila and Salt River Baseline and Meridian.


DATED AND POSTED on the ground this 30 day of January, 2019

BY: Dave Rowe  
 Dave Rowe, agent:

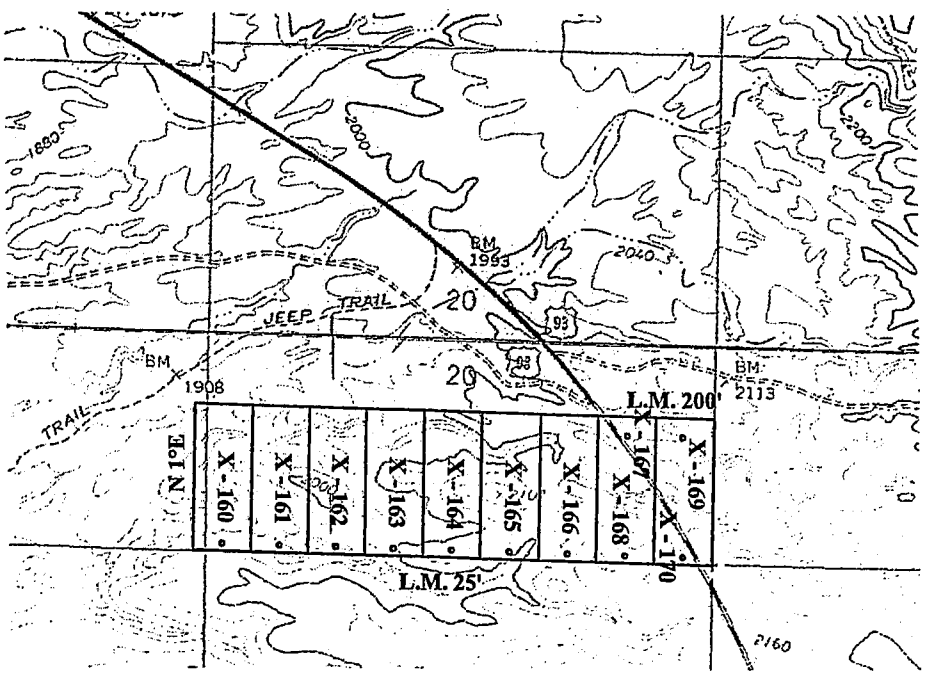
RECEIVED  
 MAR 22 P 2:50  
 AZ STATE OFFICE  
 PHOENIX, ARIZONA



1" = 2000'  
 Basis of Bearings UTM Grid



- X Location Monument
- End Center Monument
- Corner Monument
- Indicates Section Corner
- Indicates 1/4 Corner



The above map depicts the X- 160 Lode mining claim, which is located in Section(s) 19 & 20, Township 15 North, Range 12 West, Gila and Salt River Baseline and Meridian, Mohave County, Arizona. The claim corners, end centers and Location monuments are marked by 2 inch by 2 inch by 5 foot wooden post with aluminum tags. The bearings and distances between claims and tie point are depicted on the map.

AMC454113

Filed at the request of and return to:  
 Zenolith (USA) LLC  
 P.O. Box 130  
 Arvada, CO 80001

**LOCATION NOTICE FOR LODE MINING CLAIM**

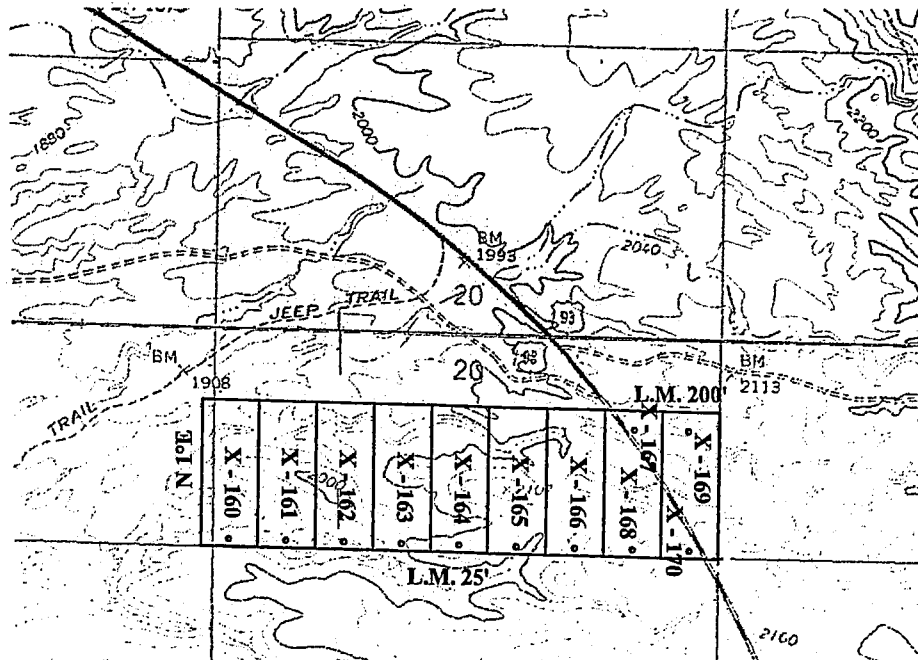
NOTICE IS HEREBY GIVEN that the X- 161 Lode mining claim has been located by Zenolith (USA) LLC, whose current mailing address is P.O. Box 130, Arvada, CO 80001. The general course of this claim is North and South and is approximately 600 feet in width and 1500 feet in length and contains approximately 20.66 acres. This claim runs from the location monument on which the location notice is posted approximately 1475 feet in a North direction to the North end line and 25 feet in a South direction to the South end line and 300 feet on each side of the center line of the claim. This claim is marked by six monuments, one at each corner and one at the center of each end line of the claim. The location monument on which this notice is posted is situated within Section 20, Township 15 North, Range 12 West, Gila and Salt River Baseline and Meridian, Mohave County, Arizona, and this claim occupies the following quarter section(s), sections, Township and Range:

Quarter	Section	Township	Range	Meridian
SW	20	15 N	12 W	Gila and Salt River
		15 N	12 W	Gila and Salt River
		15 N	12 W	Gila and Salt River
		15 N	12 W	Gila and Salt River


The North West corner of this claim is approximately 4200 feet West and 1500 feet North of the SE corner of Section 20, Township 15 North, Range 12 West, Gila and Salt River Baseline and Meridian.

DATED AND POSTED on the ground this 30 day of January, 2019

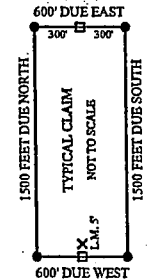
BY: Dave Rowe  
 Dave Rowe, agent:



RECEIVED  
 STATE OFFICE  
 2019 JAN 22 P 2:50  
 HOOVER, ARIZONA



1" = 2000'  
 Basis of Bearings UTM Grid



- X Location Monument
- End Center Monument
- Corner Monument
- Indicates Section Corner
- Indicates 1/4 Corner

AMC454114

The above map depicts the X- 161 Lode mining claim, which is located in Section(s) 20, Township 15 North, Range 12 West, Gila and Salt River Baseline and Meridian, Mohave County, Arizona. The claim corners, end centers and Location monuments are marked by 2 inch by 2 inch by 5 foot wooden post with aluminum tags. The bearings and distances between claims and tie point are depicted on the map.

Filed at the request of and return to:  
 Zenolith (USA) LLC  
 P.O. Box 130  
 Arvada, CO 80001

**LOCATION NOTICE FOR LODE MINING CLAIM**

NOTICE IS HEREBY GIVEN that the X- 162 Lode mining claim has been located by Zenolith (USA) LLC, whose current mailing address is P.O. Box 130, Arvada, CO 80001. The general course of this claim is North and South and is approximately 600 feet in width and 1500 feet in length and contains approximately 20.66 acres. This claim runs from the location monument on which the location notice is posted approximately 1475 feet in a North direction to the North end line and 25 feet in a South direction to the South end line and 300 feet on each side of the center line of the claim. This claim is marked by six monuments, one at each corner and one at the center of each end line of the claim. The location monument on which this notice is posted is situated within Section 20, Township 15 North, Range 12 West, Gila and Salt River Baseline and Meridian, Mohave County, Arizona, and this claim occupies the following quarter section(s), sections, Township and Range:

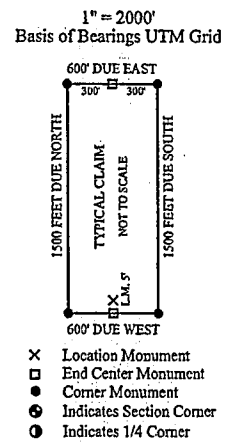
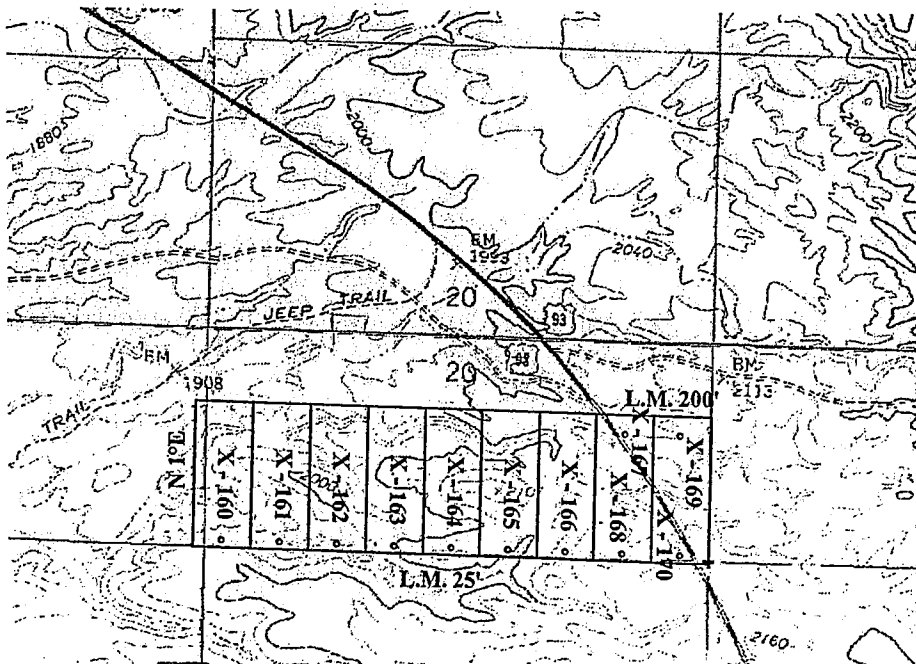
Quarter	Section	Township	Range	Meridian
SW	20	15 N	12 W	Gila and Salt River
		15 N	12 W	Gila and Salt River
		15 N	12 W	Gila and Salt River
		15 N	12 W	Gila and Salt River

The North West corner of this claim is approximately 3600 feet West and 1500 feet North of the SE corner of Section 20, Township 15 North, Range 12 West, Gila and Salt River Baseline and Meridian.

DATED AND POSTED on the ground this 30 day of January, 2019

BY: Dave Rowe  
 Dave Rowe, agent:

RECEIVED  
 MAR 22 P 2:50  
 PHOENIX, ARIZONA



AMC454115

The above map depicts the X- 162 Lode mining claim, which is located in Section(s) 20, Township 15 North, Range 12 West, Gila and Salt River Baseline and Meridian, Mohave County, Arizona. The claim corners, end centers and Location monuments are marked by 2 inch by 2 inch by 5 foot wooden post with aluminum tags. The bearings and distances between claims and tie point are depicted on the map.



Filed at the request of and return to:  
 Zenolith (USA) LLC  
 P.O. Box 130  
 Arvada, CO 80001

**LOCATION NOTICE FOR LODE MINING CLAIM**

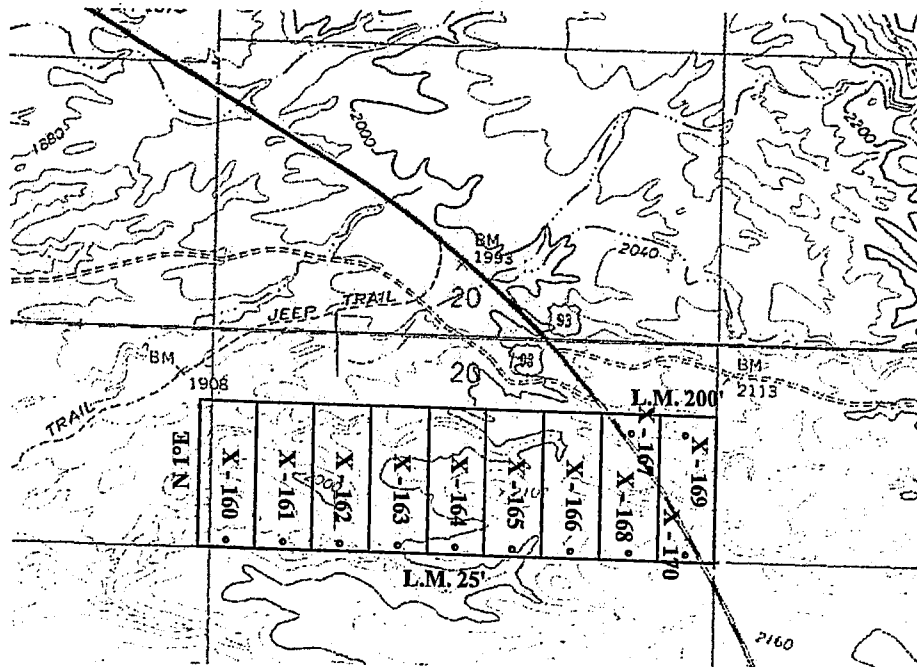
NOTICE IS HEREBY GIVEN that the X- 163 Lode mining claim has been located by Zenolith (USA) LLC, whose current mailing address is P.O. Box 130, Arvada, CO 80001. The general course of this claim is North and South and is approximately 600 feet in width and 1500 feet in length and contains approximately 20.66 acres. This claim runs from the location monument on which the location notice is posted approximately 1475 feet in a North direction to the North end line and 25 feet in a South direction to the South end line and 300 feet on each side of the center line of the claim. This claim is marked by six monuments, one at each corner and one at the center of each end line of the claim. The location monument on which this notice is posted is situated within Section 20, Township 15 North, Range 12 West, Gila and Salt River Baseline and Meridian, Mohave County, Arizona, and this claim occupies the following quarter section(s), sections, Township and Range:

Quarter	Section	Township	Range	Meridian
SW	20	15 N	12 W	Gila and Salt River
		15 N	12 W	Gila and Salt River
		15 N	12 W	Gila and Salt River
		15 N	12 W	Gila and Salt River

The North West corner of this claim is approximately 3600 feet West and 1500 feet North of the SE corner of Section 20, Township 15 North, Range 12 West, Gila and Salt River Baseline and Meridian.


DATED AND POSTED on the ground this 30 day of January, 2019

BY: Dave Rowe  
 Dave Rowe, agent:



RECEIVED  
 PHOENIX, ARIZONA  
 2019 MAR 22  
 DEPT. OF STATE OFFICE

1" = 2000'  
 Basis of Bearings UTM Grid



- X Location Monument
- End Center Monument
- Corner Monument
- Indicates Section Corner
- Indicates 1/4 Corner

The above map depicts the X- 163 Lode mining claim, which is located in Section(s) 20, Township 15 North, Range 12 West, Gila and Salt River Baseline and Meridian, Mohave County, Arizona. The claim corners, end centers and Location monuments are marked by 2 inch by 2 inch by 5 foot wooden post with aluminum tags. The bearings and distances between claims and tie point are depicted on the map.

AMC454116

Filed at the request of and return to:  
 Zenolith (USA) LLC  
 P.O. Box 130  
 Arvada, CO 80001

**LOCATION NOTICE FOR LODE MINING CLAIM**

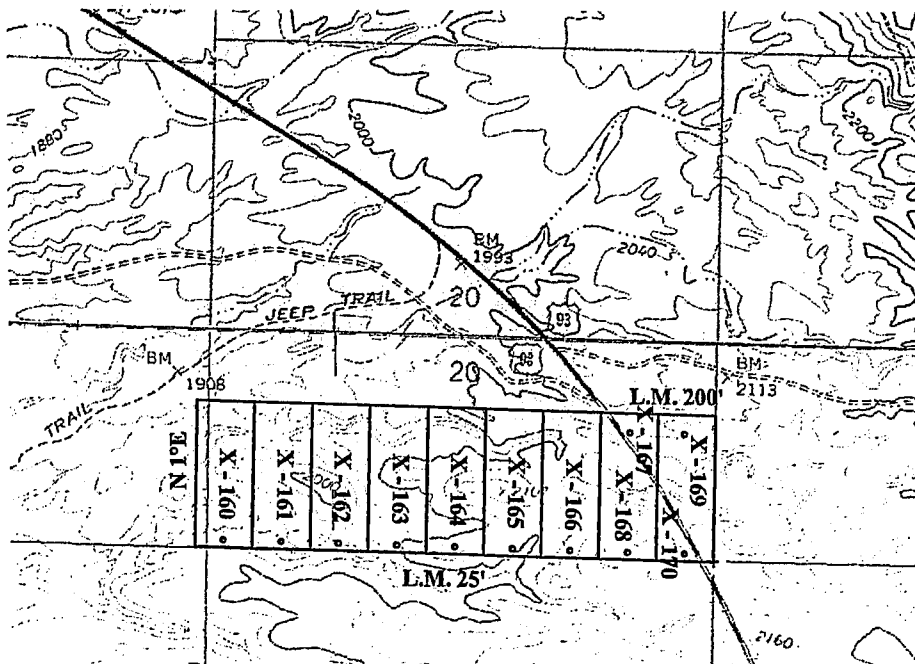
NOTICE IS HEREBY GIVEN that the X- 164 Lode mining claim has been located by Zenolith (USA) LLC, whose current mailing address is P.O. Box 130, Arvada, CO 80001. The general course of this claim is North and South and is approximately 600 feet in width and 1500 feet in length and contains approximately 20.66 acres. This claim runs from the location monument on which the location notice is posted approximately 1475 feet in a North direction to the North end line and 25 feet in a South direction to the South end line and 300 feet on each side of the center line of the claim. This claim is marked by six monuments, one at each corner and one at the center of each end line of the claim. The location monument on which this notice is posted is situated within Section 20, Township 15 North, Range 12 West, Gila and Salt River Baseline and Meridian, Mohave County, Arizona, and this claim occupies the following quarter section(s), sections, Township and Range:

Quarter	Section	Township	Range	Meridian
SE	20	15 N	12 W	Gila and Salt River
SW	20	15 N	12 W	Gila and Salt River
		15 N	12 W	Gila and Salt River
		15 N	12 W	Gila and Salt River

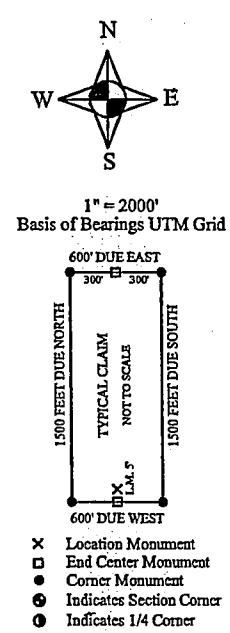
The North West corner of this claim is approximately 3000 feet West and 1500 feet North of the SE corner of Section 20, Township 15 North, Range 12 West, Gila and Salt River Baseline and Meridian.

DATED AND POSTED on the ground this 30 day of January, 2019

BY: Dave Rowe  
 Dave Rowe, agent:



RECEIVED  
 BLM ARIZONA DISTRICT OFFICE  
 2019 MAR 22 P 2:50  
 ARIZONA



The above map depicts the X- 164 Lode mining claim, which is located in Section(s) 20, Township 15 North, Range 12 West, Gila and Salt River Baseline and Meridian, Mohave County, Arizona. The claim corners, end centers and Location monuments are marked by 2 inch by 2 inch by 5 foot wooden post with aluminum tags. The bearings and distances between claims and tie point are depicted on the map.

AMC4541171

Filed at the request of and return to:  
 Zenolith (USA) LLC  
 P.O. Box 130  
 Arvada, CO 80001

**LOCATION NOTICE FOR LODE MINING CLAIM**

NOTICE IS HEREBY GIVEN that the X - 165 Lode mining claim has been located by Zenolith (USA) LLC, whose current mailing address is P.O. Box 130, Arvada, CO 80001. The general course of this claim is North and South and is approximately 600 feet in width and 1500 feet in length and contains approximately 20.66 acres. This claim runs from the location monument on which the location notice is posted approximately 1475 feet in a North direction to the North end line and 25 feet in a South direction to the South end line and 300 feet on each side of the center line of the claim. This claim is marked by six monuments, one at each corner and one at the center of each end line of the claim. The location monument on which this notice is posted is situated within Section 20, Township 15 North, Range 12 West, Gila and Salt River Baseline and Meridian, Mohave County, Arizona, and this claim occupies the following quarter section(s), sections, Township and Range:

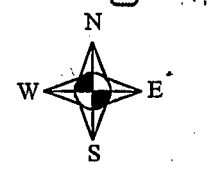
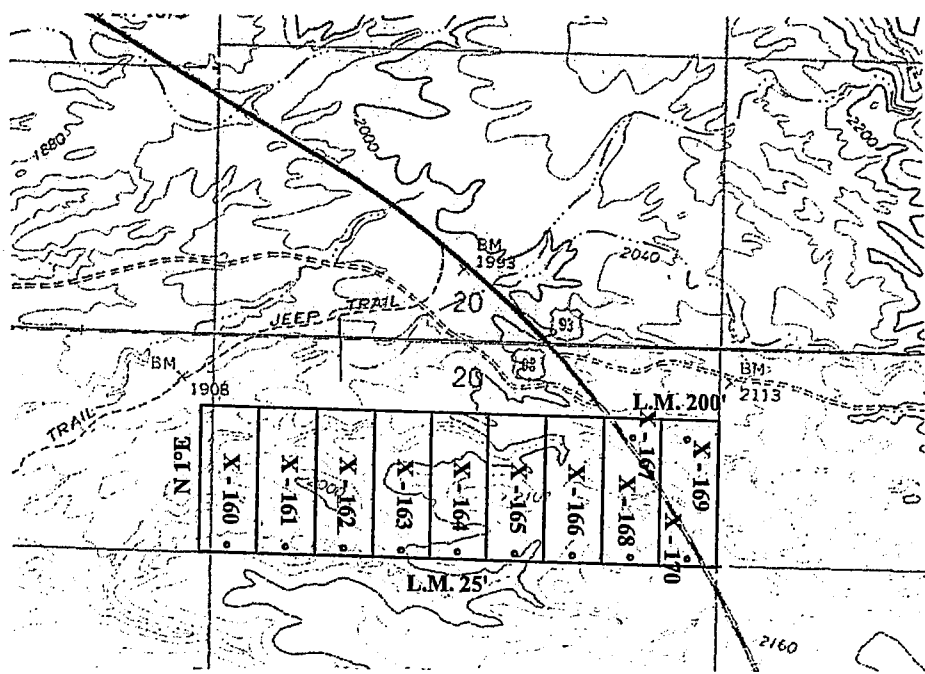
Quarter	Section	Township	Range	Meridian
SE	20	15 N	12 W	Gila and Salt River
		15 N	12 W	Gila and Salt River
		15 N	12 W	Gila and Salt River
		15 N	12 W	Gila and Salt River

The North West corner of this claim is approximately 2400 feet West and 1500 feet North of the SE corner of Section 20, Township 15 North, Range 12 West, Gila and Salt River Baseline and Meridian.


DATED AND POSTED on the ground this 30 day of January, 2019

BY: Dave Rowe  
 Dave Rowe, agent:

RECEIVED  
 STATE OFFICE  
 2019 JAN 22 P 2:50  
 PHOENIX, ARIZONA



1" = 2000'  
 Basis of Bearings UTM Grid



- X Location Monument
- End Center Monument
- Corner Monument
- Indicates Section Corner
- Indicates 1/4 Corner

The above map depicts the X- 165 Lode mining claim, which is located in Section(s) 20, Township 15 North, Range 12 West, Gila and Salt River Baseline and Meridian, Mohave County, Arizona. The claim corners, end centers and Location monuments are marked by 2 inch by 2 inch by 5 foot wooden post with aluminum tags. The bearings and distances between claims and tie point are depicted on the map.

AMC454118



Filed at the request of and return to:  
 Zenolith (USA) LLC  
 P.O. Box 130  
 Arvada, CO 80001

**LOCATION NOTICE FOR LODE MINING CLAIM**

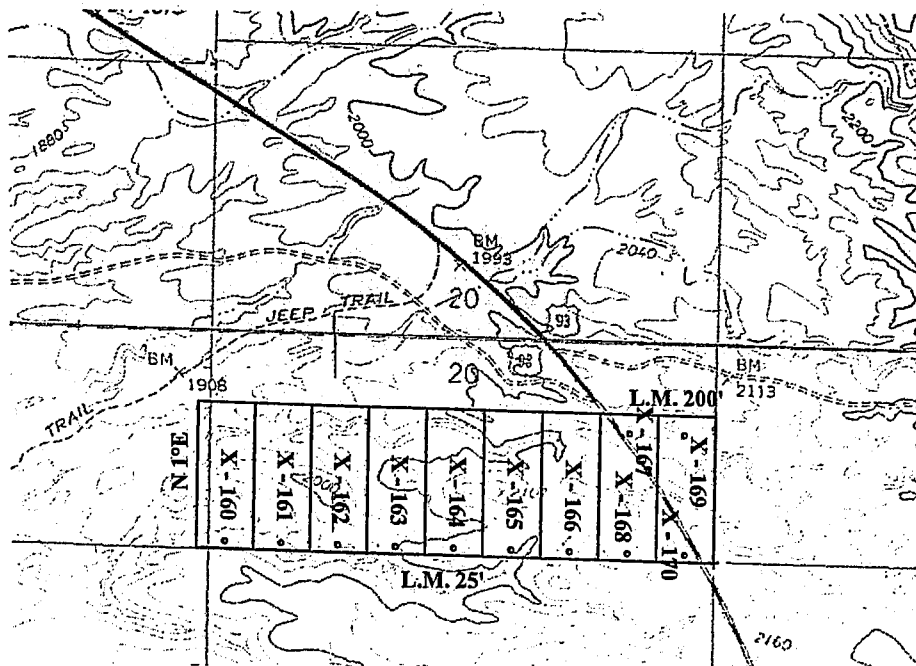
NOTICE IS HEREBY GIVEN that the X- 166 Lode mining claim has been located by Zenolith (USA) LLC, whose current mailing address is P.O. Box 130, Arvada, CO 80001. The general course of this claim is North and South and is approximately 600 feet in width and 1500 feet in length and contains approximately 20.66 acres. This claim runs from the location monument on which the location notice is posted approximately 1475 feet in a North direction to the North end line and 25 feet in a South direction to the South end line and 300 feet on each side of the center line of the claim. This claim is marked by six monuments, one at each corner and one at the center of each end line of the claim. The location monument on which this notice is posted is situated within Section 20, Township 15 North, Range 12 West, Gila and Salt River Baseline and Meridian, Mohave County, Arizona, and this claim occupies the following quarter section(s), sections, Township and Range:

Quarter	Section	Township	Range	Meridian
SE	20	15 N	12 W	Gila and Salt River
		15 N	12 W	Gila and Salt River
		15 N	12 W	Gila and Salt River
		15 N	12 W	Gila and Salt River

The North West corner of this claim is approximately 1800 feet West and 1500 feet North of the SE corner of Section 20, Township 15 North, Range 12 West, Gila and Salt River Baseline and Meridian.

DATED AND POSTED on the ground this 30 day of January, 2019

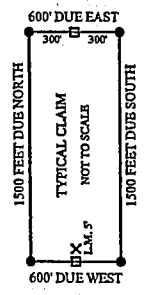
BY: Dave Rowe  
 Dave Rowe, agent:



RECEIVED  
 PLM  
 2019 MAR 22 P 2:54  
 PHOENIX, ARIZONA



1" = 2000'  
 Basis of Bearings UTM Grid



- X Location Monument
- End Center Monument
- Corner Monument
- Indicates Section Corner
- Indicates 1/4 Corner

The above map depicts the X- 166 Lode mining claim, which is located in Section(s) 20, Township 15 North, Range 12 West, Gila and Salt River Baseline and Meridian, Mohave County, Arizona. The claim corners, end centers and Location monuments are marked by 2 inch by 2 inch by 5 foot wooden post with aluminum tags. The bearings and distances between claims and tie point are depicted on the map.

AMC454119

Filed at the request of and return to:  
 Zenolith (USA) LLC  
 P.O. Box 130  
 Arvada, CO 80001

**LOCATION NOTICE FOR LODE MINING CLAIM**

NOTICE IS HEREBY GIVEN that the X- 167 Lode mining claim has been located by Zenolith (USA) LLC, whose current mailing address is P.O. Box 130, Arvada, CO 80001. The general course of this claim is North and South and is approximately 600 feet in width and 1500 feet in length and contains approximately 20.66 acres. This claim runs from the location monument on which the location notice is posted approximately 200 feet in a North direction to the North end line and 1300 feet in a South direction to the South end line and 300 feet on each side of the center line of the claim. This claim is marked by six monuments, one at each corner and one at the center of each end line of the claim. The location monument on which this notice is posted is situated within Section 20, Township 15 North, Range 12 West, Gila and Salt River Baseline and Meridian, Mohave County, Arizona, and this claim occupies the following quarter section(s), sections, Township and Range:

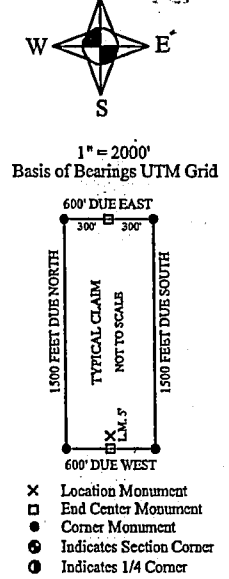
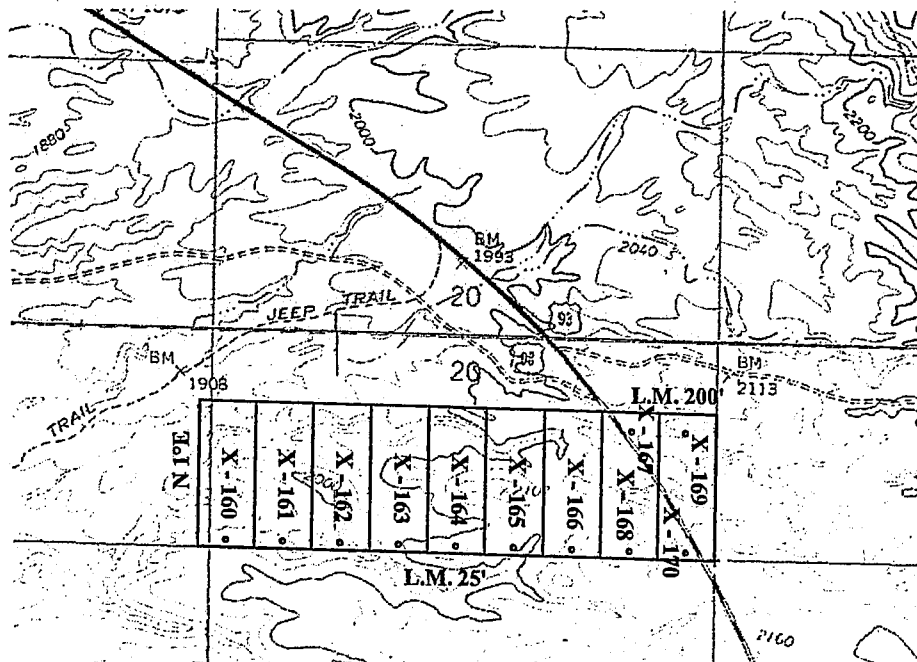
Quarter	Section	Township	Range	Meridian
SE	20	15 N	12 W	Gila and Salt River
		15 N	12 W	Gila and Salt River
		15 N	12 W	Gila and Salt River
		15 N	12 W	Gila and Salt River

The North West corner of this claim is approximately 1200 feet West and 1500 feet North of the SE corner of Section 20, Township 15 North, Range 12 West, Gila and Salt River Baseline and Meridian.

DATED AND POSTED on the ground this 30 day of January, 2019

BY: Dave Rowe  
 Dave Rowe, agent:

RECEIVED  
 MAR 22 P 2:51  
 PHOENIX, ARIZONA  
 ARIZONA STATE OFFICE



AMC454120

The above map depicts the X- 167 Lode mining claim, which is located in Section(s) 20, Township 15 North, Range 12 West, Gila and Salt River Baseline and Meridian, Mohave County, Arizona. The claim corners, end centers and Location monuments are marked by 2 inch by 2 inch by 5 foot wooden post with aluminum tags. The bearings and distances between claims and tie point are depicted on the map.

Filed at the request of and return to:  
 Zenolith (USA) LLC  
 P.O. Box 130  
 Arvada, CO 80001

**LOCATION NOTICE FOR LODE MINING CLAIM**

NOTICE IS HEREBY GIVEN that the X- 168 Lode mining claim has been located by Zenolith (USA) LLC, whose current mailing address is P.O. Box 130, Arvada, CO 80001. The general course of this claim is North and South and is approximately 600 feet in width and 1500 feet in length and contains approximately 20.66 acres. This claim runs from the location monument on which the location notice is posted approximately 1475 feet in a North direction to the North end line and 25 feet in a South direction to the South end line and 300 feet on each side of the center line of the claim. This claim is marked by six monuments, one at each corner and one at the center of each end line of the claim. The location monument on which this notice is posted is situated within Section 20, Township 15 North, Range 12 West, Gila and Salt River Baseline and Meridian, Mohave County, Arizona, and this claim occupies the following quarter section(s), sections, Township and Range:

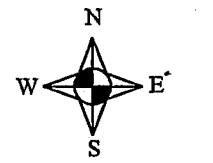
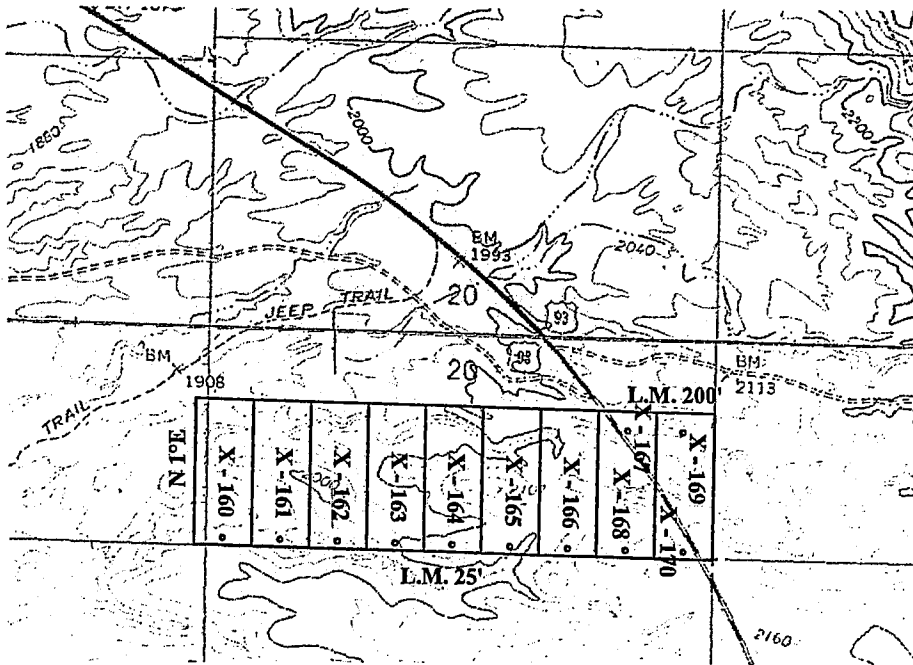
Quarter	Section	Township	Range	Meridian
SE	20	15 N	12 W	Gila and Salt River
		15 N	12 W	Gila and Salt River
		15 N	12 W	Gila and Salt River
		15 N	12 W	Gila and Salt River

The North West corner of this claim is approximately 1200 feet West and 1500 feet North of the SE corner of Section 20, Township 15 North, Range 12 West, Gila and Salt River Baseline and Meridian.


DATED AND POSTED on the ground this 30 day of January, 2019

BY: Dave Rowe  
 Dave Rowe, agent:

RECEIVED  
 DEPT. OF REVENUE  
 ARIZONA  
 2019 JAN 22 P 2:51



1" = 2000'  
 Basis of Bearings UTM Grid



- X Location Monument
- End Center Monument
- Corner Monument
- Indicates Section Corner
- Indicates 1/4 Corner

The above map depicts the X- 168 Lode mining claim, which is located in Section(s) 20, Township 15 North, Range 12 West, Gila and Salt River Baseline and Meridian, Mohave County, Arizona. The claim corners, end centers and Location monuments are marked by 2 inch by 2 inch by 5 foot wooden post with aluminum tags. The bearings and distances between claims and tie point are depicted on the map.

AMC454121



Filed at the request of and return to:  
 Zenolith (USA) LLC  
 P.O. Box 130  
 Arvada, CO 80001

**LOCATION NOTICE FOR LODE MINING CLAIM**

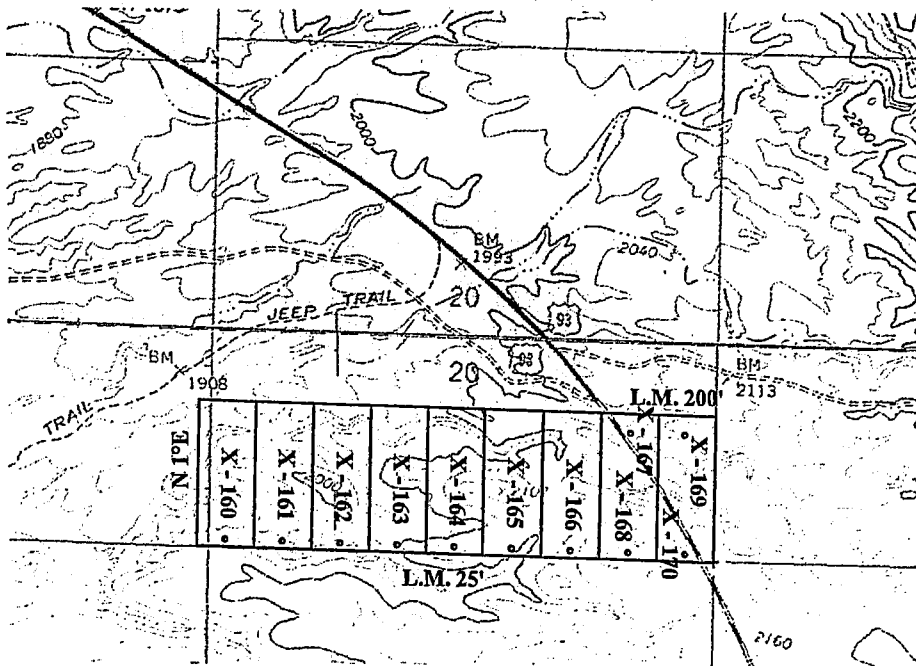
NOTICE IS HEREBY GIVEN that the X - 169 Lode mining claim has been located by Zenolith (USA) LLC, whose current mailing address is P.O. Box 130, Arvada, CO 80001. The general course of this claim is North and South and is approximately 600 feet in width and 1500 feet in length and contains approximately 20.66 acres. This claim runs from the location monument on which the location notice is posted approximately 200 feet in a North direction to the North end line and 1300 feet in a South direction to the South end line and 300 feet on each side of the center line of the claim. This claim is marked by six monuments, one at each corner and one at the center of each end line of the claim. The location monument on which this notice is posted is situated within Section 20, Township 15 North, Range 12 West, Gila and Salt River Baseline and Meridian, Mohave County, Arizona, and this claim occupies the following quarter section(s), sections, Township and Range:

Quarter	Section	Township	Range	Meridian
SE	20	15 N	12 W	Gila and Salt River
		15 N	12 W	Gila and Salt River
		15 N	12 W	Gila and Salt River
		15 N	12 W	Gila and Salt River

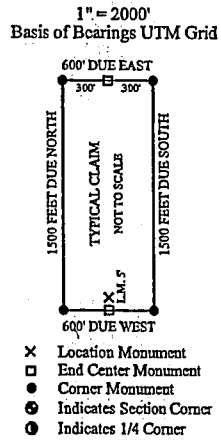
The North West corner of this claim is approximately 600 feet West and 1500 feet North of the SE corner of Section 20, Township 15 North, Range 12 West, Gila and Salt River Baseline and Meridian.

DATED AND POSTED on the ground this 30 day of January, 2019

BY: Dave Rowe  
 Dave Rowe, agent:



RECEIVED  
 MAR 22 P 2:51  
 STATE OFFICE  
 PHOENIX, ARIZONA



AMC454122

The above map depicts the X - 169 Lode mining claim, which is located in Section(s) 20, Township 15 North, Range 12 West, Gila and Salt River Baseline and Meridian, Mohave County, Arizona. The claim corners, end centers and Location monuments are marked by 2 inch by 2 inch by 5 foot wooden post with aluminum tags. The bearings and distances between claims and tie point are depicted on the map.

Filed at the request of and return to:  
 Zenolith (USA) LLC  
 P.O. Box 130  
 Arvada, CO 80001

**LOCATION NOTICE FOR LODE MINING CLAIM**

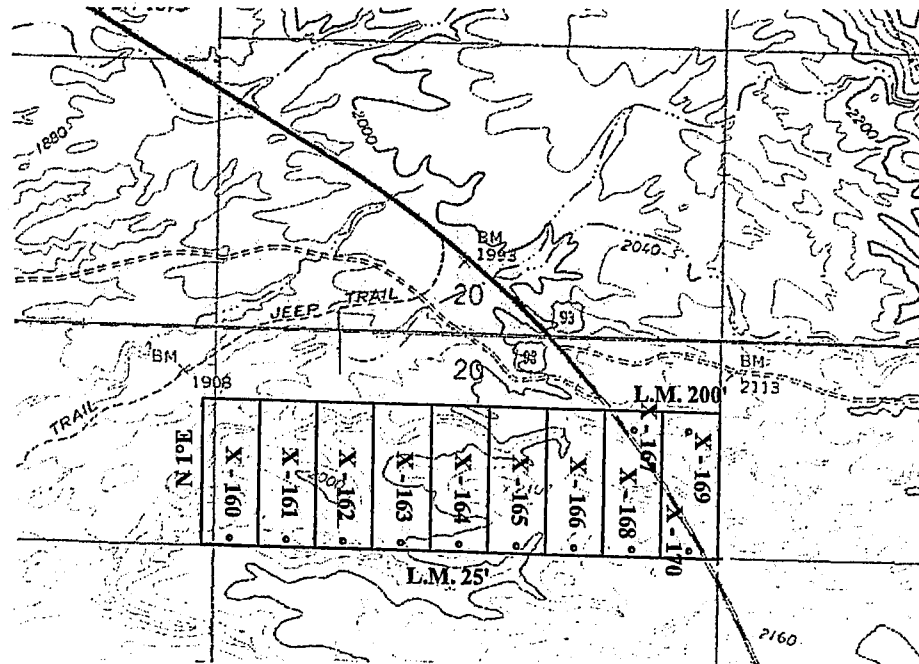
NOTICE IS HEREBY GIVEN that the X- 170 Lode mining claim has been located by Zenolith (USA) LLC, whose current mailing address is P.O. Box 130, Arvada, CO 80001. The general course of this claim is North and South and is approximately 600 feet in width and 1500 feet in length and contains approximately 20.66 acres. This claim runs from the location monument on which the location notice is posted approximately 1475 feet in a North direction to the North end line and 25 feet in a South direction to the South end line and 300 feet on each side of the center line of the claim. This claim is marked by six monuments, one at each corner and one at the center of each end line of the claim. The location monument on which this notice is posted is situated within Section 20, Township 15 North, Range 12 West, Gila and Salt River Baseline and Meridian, Mohave County, Arizona, and this claim occupies the following quarter section(s), sections, Township and Range:

Quarter	Section	Township	Range	Meridian
SE	20	15 N	12 W	Gila and Salt River
		15 N	12 W	Gila and Salt River
		15 N	12 W	Gila and Salt River
		15 N	12 W	Gila and Salt River

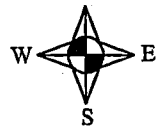
The North West corner of this claim is approximately 600 feet West and 1500 feet North of the SE corner of Section 20, Township 15 North, Range 12 West, Gila and Salt River Baseline and Meridian.

DATED AND POSTED on the ground this 30 day of January, 2019


BY: Dave Rowe  
 Dave Rowe, agent:



RECEIVED  
 JAN 22 P 2:51Z  
 CHIEF OF BUREAU  
 ARIZONA



1" = 2000'  
 Basis of Bearings UTM Grid



- X Location Monument
- End Center Monument
- Corner Monument
- Indicates Section Corner
- Indicates 1/4 Corner

AMC454123

The above map depicts the X- 170 Lode mining claim, which is located in Section(s) 20, Township 15 North, Range 12 West, Gila and Salt River Baseline and Meridian, Mohave County, Arizona. The claim corners, end centers and Location monuments are marked by 2 inch by 2 inch by 5 foot wooden post with aluminum tags. The bearings and distances between claims and tie point are depicted on the map.

Filed at the request of and return to:  
 Verde Grande LLC  
 P.O. Box 130  
 Arvada, CO 80001

**LOCATION NOTICE FOR LODE MINING CLAIM**

NOTICE IS HEREBY GIVEN that the Z-1 Lode mining claim has been located by Verde Grande LLC, whose current mailing address is P.O. Box 130, Arvada, CO 80001. The general course of this claim is North and South and is approximately 600 feet in width and 1500 feet in length and contains approximately 20.66 acres. This claim runs from the location monument on which the location notice is posted approximately 1495 feet in a South direction to the South end line and 5 feet in a North direction to the North end line and 300 feet on each side of the center line of the claim. This claim is marked by six monuments, one at each corner and one at the center of each end line of the claim. The location monument on which this notice is posted is situated within Section 23, Township 16 North, Range 13 West, Gila and Salt River Baseline and Meridian, Mohave County, Arizona, and this claim occupies the following quarter section(s), sections, Township and Range:

Quarter	Section	Township	Range	Meridian
NE	23	16 N	13 W	Gila and Salt River
		16 N	13 W	Gila and Salt River
		16 N	13 W	Gila and Salt River
		16 N	13 W	Gila and Salt River

The North West corner of this claim is approximately 7200 feet West and 0 feet South of the NE corner of Section 24, Township 16 North, Range 13 West, Gila and Salt River Baseline and Meridian.

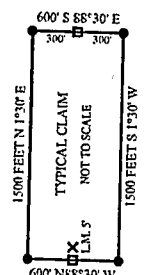
DATED AND POSTED on the ground this 20 day of February, 2019

BY: Dave Rowe  
 Dave Rowe, agent:

RECEIVED  
 PHOENIX, ARIZONA  
 2019 MAR 22  
 PHOENIX, ARIZONA



Basis of Bearings UTM Grid  
 Scale 1" = 2000'



- X Location Monument
- End Center Monument
- Corner Monument
- Indicates Section Corner
- Indicates 1/4 Corner

AMC454124

The above map depicts the Z-1 Lode mining claim, which is located in Section(s) 23, Township 16 North, Range 13 West, Gila and Salt River Baseline and Meridian, Mohave County, Arizona. The claim corners, end centers and Location monuments are marked by 2 inch by 2 inch by 5 foot wooden post with aluminum tags. The bearings and distances between claims and tie point are depicted on the map.



Filed at the request of and return to:  
 Verde Grande LLC  
 P.O. Box 130  
 Arvada, CO 80001

**LOCATION NOTICE FOR LODE MINING CLAIM**

NOTICE IS HEREBY GIVEN that the Z-2 Lode mining claim has been located by Verde Grande LLC, whose current mailing address is P.O. Box 130, Arvada, CO 80001. The general course of this claim is North and South and is approximately 600 feet in width and 1500 feet in length and contains approximately 20.66 acres. This claim runs from the location monument on which the location notice is posted approximately 1495 feet in a South direction to the South end line and 5 feet in a North direction to the North end line and 300 feet on each side of the center line of the claim. This claim is marked by six monuments, one at each corner and one at the center of each end line of the claim. The location monument on which this notice is posted is situated within Section 23, Township 16 North, Range 13 West, Gila and Salt River Baseline and Meridian, Mohave County, Arizona, and this claim occupies the following quarter section(s), sections, Township and Range:

Quarter	Section	Township	Range	Meridian
NE	23	16 N	13 W	Gila and Salt River
		16 N	13 W	Gila and Salt River
		16 N	13 W	Gila and Salt River
		16 N	13 W	Gila and Salt River

The North West corner of this claim is approximately 6600 feet West and 0 feet South of the NE corner of Section 24, Township 16 North, Range 13 West, Gila and Salt River Baseline and Meridian.

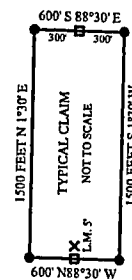
DATED AND POSTED on the ground this 20 day of February, 2019

BY: Dave Rowe  
 Dave Rowe, agent:



RECEIVED  
 MAR 22 P 2:30  
 PHOENIX, ARIZONA

Basis of Bearings UTM Grid  
 Scale 1" = 2000'



- X Location Monument
- O End Center Monument
- Corner Monument
- Indicates Section Corner
- Indicates 1/4 Corner

AMC454125

The above map depicts the Z-2 Lode mining claim, which is located in Section(s) 23, Township 16 North, Range 13 West, Gila and Salt River Baseline and Meridian, Mohave County, Arizona. The claim corners, end centers and Location monuments are marked by 2 inch by 2 inch by 5 foot wooden post with aluminum tags. The bearings and distances between claims and tie point are depicted on the map.

Filed at the request of and return to:  
 Verde Grande LLC  
 P.O. Box 130  
 Arvada, CO 80001

**LOCATION NOTICE FOR LODE MINING CLAIM**

NOTICE IS HEREBY GIVEN that the Z-3 Lode mining claim has been located by Verde Grande LLC, whose current mailing address is P.O. Box 130, Arvada, CO 80001. The general course of this claim is North and South and is approximately 600 feet in width and 1500 feet in length and contains approximately 20.66 acres. This claim runs from the location monument on which the location notice is posted approximately 1495 feet in a South direction to the South end line and 5 feet in a North direction to the North end line and 300 feet on each side of the center line of the claim. This claim is marked by six monuments, one at each corner and one at the center of each end line of the claim. The location monument on which this notice is posted is situated within Section 23, Township 16 North, Range 13 West, Gila and Salt River Baseline and Meridian, Mohave County, Arizona, and this claim occupies the following quarter section(s), sections, Township and Range:

Quarter	Section	Township	Range	Meridian
NE	23	16 N	13 W	Gila and Salt River
		16 N	13 W	Gila and Salt River
		16 N	13 W	Gila and Salt River
		16 N	13 W	Gila and Salt River

The North West corner of this claim is approximately 6000 feet West and 0 feet South of the NE corner of Section 24, Township 16 North, Range 13 West, Gila and Salt River Baseline and Meridian.

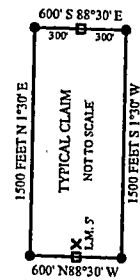
DATED AND POSTED on the ground this 20 day of February, 2019

BY: Dave Rowe  
 Dave Rowe, agent:



RECEIVED  
 BLM AZ STATE OFFICE  
 2019 MAR 22 09:31  
 PHOENIX, ARIZONA

Basis of Bearings UTM Grid  
 Scale 1" = 2000'



- X Location Monument
- End Center Monument
- Corner Monument
- Indicates Section Corner
- Indicates 1/4 Corner

AMC454126

The above map depicts the Z-3 Lode mining claim, which is located in Section(s) 23, Township 16 North, Range 13 West, Gila and Salt River Baseline and Meridian, Mohave County, Arizona. The claim corners, end centers and Location monuments are marked by 2 inch by 2 inch by 5 foot wooden post with aluminum tags. The bearings and distances between claims and tie point are depicted on the map.

Filed at the request of and return to:  
 Verde Grande LLC  
 P.O. Box 130  
 Arvada, CO 80001

**LOCATION NOTICE FOR LODE MINING CLAIM**

NOTICE IS HEREBY GIVEN that the Z - 4 Lode mining claim has been located by Verde Grande LLC, whose current mailing address is P.O. Box 130, Arvada, CO 80001. The general course of this claim is North and South and is approximately 600 feet in width and 1500 feet in length and contains approximately 20.66 acres. This claim runs from the location monument on which the location notice is posted approximately 1495 feet in a South direction to the South end line and 5 feet in a North direction to the North end line and 300 feet on each side of the center line of the claim. This claim is marked by six monuments, one at each corner and one at the center of each end line of the claim. The location monument on which this notice is posted is situated within Section 24, Township 16 North, Range 13 West, Gila and Salt River Baseline and Meridian, Mohave County, Arizona, and this claim occupies the following quarter section(s), sections, Township and Range:

Quarter	Section	Township	Range	Meridian
NE	23	16 N	13 W	Gila and Salt River
NW	24	16 N	13 W	Gila and Salt River
		16 N	13 W	Gila and Salt River
		16 N	13 W	Gila and Salt River

The North West corner of this claim is approximately 5400 feet West and 0 feet South of the NE corner of Section 24, Township 16 North, Range 13 West, Gila and Salt River Baseline and Meridian.

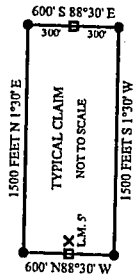
DATED AND POSTED on the ground this 20 day of February, 2019

BY: Dave Rowe  
 Dave Rowe, agent:

RECEIVED  
 GUNN ARIZONA STATE OFFICE  
 2019 MAR 22  
 PHOENIX, ARIZONA



Basis of Bearings UTM Grid  
 Scale 1" = 2000'



- ✕ Location Monument
- End Center Monument
- Corner Monument
- Indicates Section Corner
- Indicates 1/4 Corner

AH0454127

The above map depicts the Z - 4 Lode mining claim, which is located in Section(s) 23 & 24, Township 16 North, Range 13 West. Gila and Salt River Baseline and Meridian, Mohave County, Arizona. The claim corners, end centers and Location monuments are marked by 2 inch by 2 inch by 5 foot wooden post with aluminum tags. The bearings and distances between claims and tie point are depicted on the map.



Filed at the request of and return to:  
 Verde Grande LLC  
 P.O. Box 130  
 Arvada, CO 80001

**LOCATION NOTICE FOR LODE MINING CLAIM**

NOTICE IS HEREBY GIVEN that the Z - 5 Lode mining claim has been located by Verde Grande LLC, whose current mailing address is P.O. Box 130, Arvada, CO 80001. The general course of this claim is North and South and is approximately 600 feet in width and 1500 feet in length and contains approximately 20.66 acres. This claim runs from the location monument on which the location notice is posted approximately 1495 feet in a South direction to the South end line and 5 feet in a North direction to the North end line and 300 feet on each side of the center line of the claim. This claim is marked by six monuments, one at each corner and one at the center of each end line of the claim. The location monument on which this notice is posted is situated within Section 24, Township 16 North, Range 13 West, Gila and Salt River Baseline and Meridian, Mohave County, Arizona, and this claim occupies the following quarter section(s), sections, Township and Range:

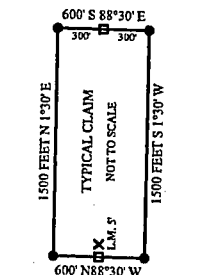

Quarter	Section	Township	Range	Meridian
NW	24	16 N	13 W	Gila and Salt River
		16 N	13 W	Gila and Salt River
		16 N	13 W	Gila and Salt River
		16 N	13 W	Gila and Salt River

RECEIVED  
 CLAIM AT REGISTER OFFICE  
 2019 MAR 25 P 2:31  
 MOHAVE COUNTY, ARIZONA

The North West corner of this claim is approximately 4800 feet West and 0 feet South of the NE corner of Section 24, Township 16 North, Range 13 West, Gila and Salt River Baseline and Meridian.

DATED AND POSTED on the ground this 20 day of February, 2019

BY: Dave Rowe  
 Dave Rowe, agent:



- X Location Monument
- End Center Monument
- Corner Monument
- Indicates Section Corner
- Indicates 1/4 Corner

The above map depicts the Z - 5 Lode mining claim, which is located in Section(s) 24, Township 16 North, Range 13 West, Gila and Salt River Baseline and Meridian, Mohave County, Arizona. The claim corners, end centers and Location monuments are marked by 2 inch by 2 inch by 5 foot wooden post with aluminum tags. The bearings and distances between claims and tie point are depicted on the map.

AMC454128

Filed at the request of and return to:  
 Verde Grande LLC  
 P.O. Box 130  
 Arvada, CO 80001

**LOCATION NOTICE FOR LODE MINING CLAIM**

NOTICE IS HEREBY GIVEN that the Z-6 Lode mining claim has been located by Verde Grande LLC, whose current mailing address is P.O. Box 130, Arvada, CO 80001. The general course of this claim is North and South and is approximately 600 feet in width and 1500 feet in length and contains approximately 20.66 acres. This claim runs from the location monument on which the location notice is posted approximately 1495 feet in a South direction to the South end line and 5 feet in a North direction to the North end line and 300 feet on each side of the center line of the claim. This claim is marked by six monuments, one at each corner and one at the center of each end line of the claim. The location monument on which this notice is posted is situated within Section 24, Township 16 North, Range 13 West, Gila and Salt River Baseline and Meridian, Mohave County, Arizona, and this claim occupies the following quarter section(s), sections, Township and Range:

Quarter	Section	Township	Range	Meridian
NW	24	16 N	13 W	Gila and Salt River
		16 N	13 W	Gila and Salt River
		16 N	13 W	Gila and Salt River
		16 N	13 W	Gila and Salt River

The North West corner of this claim is approximately 4200 feet West and 0 feet South of the NE corner of Section 24, Township 16 North, Range 13 West, Gila and Salt River Baseline and Meridian.

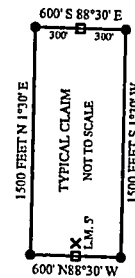
DATED AND POSTED on the ground this 20 day of February, 2019

BY: *Dave Rowe*  
 Dave Rowe, agent:



RECEIVED  
 MAR 22 P 2:33  
 PHOENIX, ARIZONA  
 STATE OFFICE

Basis of Bearings UTM Grid  
 Scale 1" = 2000'



- x Location Monument
- End Center Monument
- Corner Monument
- Indicates Section Corner
- Indicates 1/4 Corner

AMC454129

The above map depicts the Z-6 Lode mining claim, which is located in Section(s) 24, Township 16 North, Range 13 West, Gila and Salt River Baseline and Meridian, Mohave County, Arizona. The claim corners, end centers and Location monuments are marked by 2 inch by 2 inch by 5 foot wooden post with aluminum tags. The bearings and distances between claims and tie point are depicted on the map.

Filed at the request of and return to:  
 Verde Grande LLC  
 P.O. Box 130  
 Arvada, CO 80001

**LOCATION NOTICE FOR LODE MINING CLAIM**

NOTICE IS HEREBY GIVEN that the Z-7 Lode mining claim has been located by Verde Grande LLC, whose current mailing address is P.O. Box 130, Arvada, CO 80001. The general course of this claim is North and South and is approximately 600 feet in width and 1500 feet in length and contains approximately 20.66 acres. This claim runs from the location monument on which the location notice is posted approximately 1495 feet in a South direction to the South end line and 5 feet in a North direction to the North end line and 300 feet on each side of the center line of the claim. This claim is marked by six monuments, one at each corner and one at the center of each end line of the claim. The location monument on which this notice is posted is situated within Section 24, Township 16 North, Range 13 West, Gila and Salt River Baseline and Meridian, Mohave County, Arizona, and this claim occupies the following quarter section(s), sections, Township and Range:

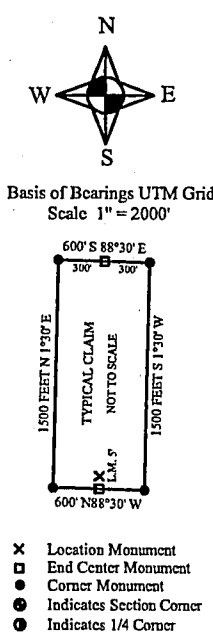
Quarter	Section	Township	Range	Meridian
NW	24	16 N	13 W	Gila and Salt River
		16 N	13 W	Gila and Salt River
		16 N	13 W	Gila and Salt River
		16 N	13 W	Gila and Salt River

The North West corner of this claim is approximately 3600 feet West and 0 feet South of the NE corner of Section 24, Township 16 North, Range 13 West, Gila and Salt River Baseline and Meridian.

DATED AND POSTED on the ground this 20 day of February, 2019

BY: Dave Rowe  
 Dave Rowe, agent:

RECEIVED  
 CLERK OF SUPERIOR COURT  
 PHOENIX, ARIZONA  
 2019 MAR 28 P 2:32



AMC454130

The above map depicts the Z-7 Lode mining claim, which is located in Section(s) 24, Township 16 North, Range 13 West, Gila and Salt River Baseline and Meridian, Mohave County, Arizona. The claim corners, end centers and Location monuments are marked by 2 inch by 2 inch by 5 foot wooden post with aluminum tags. The bearings and distances between claims and tie point are depicted on the map.



Filed at the request of and return to:  
 Verde Grande LLC  
 P.O. Box 130  
 Arvada, CO 80001

LOCATION NOTICE FOR LODE MINING CLAIM

NOTICE IS HEREBY GIVEN that the Z - 8 Lode mining claim has been located by Verde Grande LLC, whose current mailing address is P.O. Box 130, Arvada, CO 80001. The general course of this claim is North and South and is approximately 600 feet in width and 1500 feet in length and contains approximately 20.66 acres. This claim runs from the location monument on which the location notice is posted approximately 1495 feet in a South direction to the South end line and 5 feet in a North direction to the North end line and 300 feet on each side of the center line of the claim. This claim is marked by six monuments, one at each corner and one at the center of each end line of the claim. The location monument on which this notice is posted is situated within Section 24, Township 16 North, Range 13 West, Gila and Salt River Baseline and Meridian, Mohave County, Arizona, and this claim occupies the following quarter section(s), sections, Township and Range:

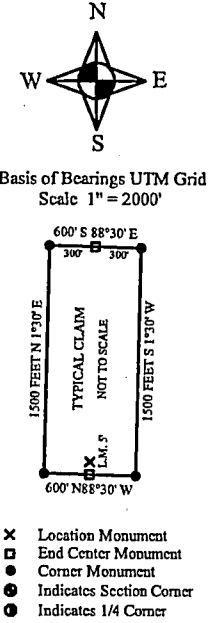
Quarter	Section	Township	Range	Meridian
<u>NE</u>	<u>24</u>	<u>16 N</u>	<u>13 W</u>	<u>Gila and Salt River</u>
<u>NW</u>	<u>24</u>	<u>16 N</u>	<u>13 W</u>	<u>Gila and Salt River</u>
		<u>16 N</u>	<u>13 W</u>	<u>Gila and Salt River</u>
		<u>16 N</u>	<u>13 W</u>	<u>Gila and Salt River</u>

RECEIVED  
 PLM & Z STAFF OFFICE  
 2019 MAR 22 10 2: 32  
 PHOENIX, ARIZONA

The North West corner of this claim is approximately 3000 feet West and 0 feet South of the NE corner of Section 24, Township 16 North, Range 13 West, Gila and Salt River Baseline and Meridian.

DATED AND POSTED on the ground this 20 day of February, 2019

BY: *Dave Rowe*  
 Dave Rowe, agent:



AMC454131

The above map depicts the Z - 8 Lode mining claim, which is located in Section(s) 24, Township 16 North, Range 13 West, Gila and Salt River Baseline and Meridian, Mohave County, Arizona. The claim corners, end centers and Location monuments are marked by 2 inch by 2 inch by 5 foot wooden post with aluminum tags. The bearings and distances between claims and tie point are depicted on the map.

Filed at the request of and return to:  
 Verde Grande LLC  
 P.O. Box 130  
 Arvada, CO 80001

**LOCATION NOTICE FOR LODE MINING CLAIM**

NOTICE IS HEREBY GIVEN that the Z-9 Lode mining claim has been located by Verde Grande LLC, whose current mailing address is P.O. Box 130, Arvada, CO 80001. The general course of this claim is North and South and is approximately 600 feet in width and 1500 feet in length and contains approximately 20.66 acres. This claim runs from the location monument on which the location notice is posted approximately 1495 feet in a South direction to the South end line and 5 feet in a North direction to the North end line and 300 feet on each side of the center line of the claim. This claim is marked by six monuments, one at each corner and one at the center of each end line of the claim. The location monument on which this notice is posted is situated within Section 24, Township 16 North, Range 13 West, Gila and Salt River Baseline and Meridian, Mohave County, Arizona, and this claim occupies the following quarter section(s), sections, Township and Range:


Quarter	Section	Township	Range	Meridian
NE	24	16 N	13 W	Gila and Salt River
		16 N	13 W	Gila and Salt River
		16 N	13 W	Gila and Salt River
		16 N	13 W	Gila and Salt River

RECEIVED  
 BLM ARIZONA DISTRICT OFFICE  
 2019 MAR 22 P 2:28  
 PHOENIX, ARIZONA

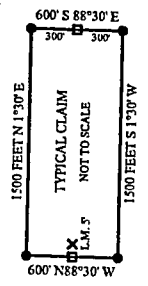
The North West corner of this claim is approximately 2400 feet West and 0 feet South of the NE corner of Section 24, Township 16 North, Range 13 West, Gila and Salt River Baseline and Meridian.

DATED AND POSTED on the ground this 20 day of February, 2019

BY: Dave Rowe  
 Dave Rowe, agent:



Basis of Bearings UTM Grid  
 Scale 1" = 2000'



- x Location Monument
- o End Center Monument
- Corner Monument
- Indicates Section Corner
- Indicates 1/4 Corner

The above map depicts the Z-9 Lode mining claim, which is located in Section(s) 24, Township 16 North, Range 13 West, Gila and Salt River Baseline and Meridian, Mohave County, Arizona. The claim corners, end centers and Location monuments are marked by 2 inch by 2 inch by 5 foot wooden post with aluminum tags. The bearings and distances between claims and tie point are depicted on the map.

AMC454132

Filed at the request of and return to:  
 Verde Grande LLC  
 P.O. Box 130  
 Arvada, CO 80001

**LOCATION NOTICE FOR LODE MINING CLAIM**

NOTICE IS HEREBY GIVEN that the Z - 10 Lode mining claim has been located by Verde Grande LLC, whose current mailing address is P.O. Box 130, Arvada, CO 80001. The general course of this claim is North and South and is approximately 600 feet in width and 1500 feet in length and contains approximately 20.66 acres. This claim runs from the location monument on which the location notice is posted approximately 1495 feet in a South direction to the South end line and 5 feet in a North direction to the North end line and 300 feet on each side of the center line of the claim. This claim is marked by six monuments, one at each corner and one at the center of each end line of the claim. The location monument on which this notice is posted is situated within Section 24, Township 16 North, Range 13 West, Gila and Salt River Baseline and Meridian, Mohave County, Arizona, and this claim occupies the following quarter section(s), sections, Township and Range:

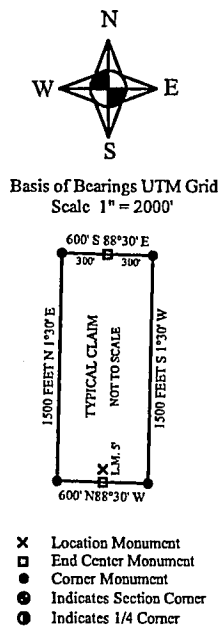
Quarter	Section	Township	Range	Meridian
NE	24	16 N	13 W	Gila and Salt River
		16 N	13 W	Gila and Salt River
		16 N	13 W	Gila and Salt River
		16 N	13 W	Gila and Salt River

RECEIVED  
 FILED  
 MAR 22 2019  
 PHOENIX, ARIZONA

The North West corner of this claim is approximately 1800 feet West and 0 feet South of the NE corner of Section 24, Township 16 North, Range 13 West, Gila and Salt River Baseline and Meridian.

DATED AND POSTED on the ground this 20 day of February, 2019

BY: Dave Rowe  
 Dave Rowe, agent:



The above map depicts the Z - 10 Lode mining claim, which is located in Section(s) 24, Township 16 North, Range 13 West, Gila and Salt River Baseline and Meridian, Mohave County, Arizona. The claim corners, end centers and Location monuments are marked by 2 inch by 2 inch by 5 foot wooden post with aluminum tags. The bearings and distances between claims and tie point are depicted on the map.

AMC454133



Filed at the request of and return to:  
 Verde Grande LLC  
 P.O. Box 130  
 Arvada, CO 80001

**LOCATION NOTICE FOR LODE MINING CLAIM**

NOTICE IS HEREBY GIVEN that the Z - 11 Lode mining claim has been located by Verde Grande LLC, whose current mailing address is P.O. Box 130, Arvada, CO 80001. The general course of this claim is North and South and is approximately 600 feet in width and 1500 feet in length and contains approximately 20.66 acres. This claim runs from the location monument on which the location notice is posted approximately 1495 feet in a South direction to the South end line and 5 feet in a North direction to the North end line and 300 feet on each side of the center line of the claim. This claim is marked by six monuments, one at each corner and one at the center of each end line of the claim. The location monument on which this notice is posted is situated within Section 24, Township 16 North, Range 13 West, Gila and Salt River Baseline and Meridian, Mohave County, Arizona, and this claim occupies the following quarter section(s), sections, Township and Range:

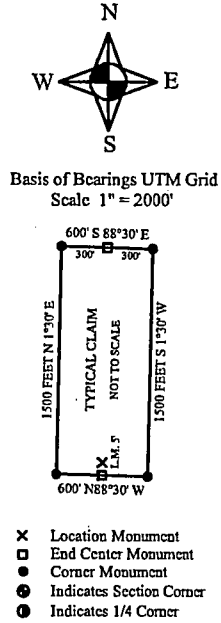
Quarter	Section	Township	Range	Meridian
NE	24	16 N	13 W	Gila and Salt River
		16 N	13 W	Gila and Salt River
		16 N	13 W	Gila and Salt River
		16 N	13 W	Gila and Salt River

RECEIVED  
 DEPT. OF STATE  
 PHOENIX, ARIZONA  
 2019 MAR 22 P 2:32

The North West corner of this claim is approximately 1200 feet West and 0 feet South of the NE corner of Section 24, Township 16 North, Range 13 West, Gila and Salt River Baseline and Meridian.

DATED AND POSTED on the ground this 20 day of February, 2019

BY: *Dave Rowe*  
 Dave Rowe, agent:



The above map depicts the Z - 11 Lode mining claim, which is located in Section(s) 24, Township 16 North, Range 13 West, Gila and Salt River Baseline and Meridian, Mohave County, Arizona. The claim corners, end centers and Location monuments are marked by 2 inch by 2 inch by 5 foot wooden post with aluminum tags. The bearings and distances between claims and tie point are depicted on the map.

AMC454134

Filed at the request of and return to:  
 Verde Grande LLC  
 P.O. Box 130  
 Arvada, CO 80001

**LOCATION NOTICE FOR LODE MINING CLAIM**

NOTICE IS HEREBY GIVEN that the Z - 12 Lode mining claim has been located by Verde Grande LLC, whose current mailing address is P.O. Box 130, Arvada, CO 80001. The general course of this claim is North and South and is approximately 600 feet in width and 1500 feet in length and contains approximately 20.66 acres. This claim runs from the location monument on which the location notice is posted approximately 1495 feet in a South direction to the South end line and 5 feet in a North direction to the North end line and 300 feet on each side of the center line of the claim. This claim is marked by six monuments, one at each corner and one at the center of each end line of the claim. The location monument on which this notice is posted is situated within Section 24, Township 16 North, Range 13 West, Gila and Salt River Baseline and Meridian, Mohave County, Arizona, and this claim occupies the following quarter section(s), sections, Township and Range:

Quarter	Section	Township	Range	Meridian
NE	24	16 N	13 W	Gila and Salt River
		16 N	13 W	Gila and Salt River
		16 N	13 W	Gila and Salt River
		16 N	13 W	Gila and Salt River

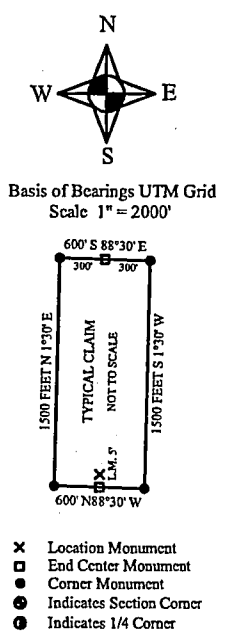
The North West corner of this claim is approximately 600 feet West and 0 feet South of the NE corner of Section 24, Township 16 North, Range 13 West, Gila and Salt River Baseline and Meridian.

DATED AND POSTED on the ground this 20 day of February, 2019

BY: Dave Rowe  
 Dave Rowe, agent:



RECEIVED  
 DLM AND REGISTERED  
 2019 MAR 22 P 2:32  
 PHOENIX, ARIZONA



AMC454135

The above map depicts the Z - 12 Lode mining claim, which is located in Section(s) 24, Township 16 North, Range 13 West, Gila and Salt River Baseline and Meridian, Mohave County, Arizona. The claim corners, end centers and Location monuments are marked by 2 inch by 2 inch by 5 foot wooden post with aluminum tags. The bearings and distances between claims and tie point are depicted on the map.

Filed at the request of and return to:  
 Verde Grande LLC  
 P.O. Box 130  
 Arvada, CO 80001

**LOCATION NOTICE FOR LODE MINING CLAIM**

NOTICE IS HEREBY GIVEN that the Z - 13 Lode mining claim has been located by Verde Grande LLC, whose current mailing address is P.O. Box 130, Arvada, CO 80001. The general course of this claim is North and South and is approximately 600 feet in width and 1500 feet in length and contains approximately 20.66 acres. This claim runs from the location monument on which the location notice is posted approximately 5 feet in a South direction to the South end line and 1495 feet in a North direction to the North end line and 300 feet on each side of the center line of the claim. This claim is marked by six monuments, one at each corner and one at the center of each end line of the claim. The location monument on which this notice is posted is situated within Section 23, Township 16 North, Range 13 West, Gila and Salt River Baseline and Meridian, Mohave County, Arizona, and this claim occupies the following quarter section(s), sections, Township and Range:

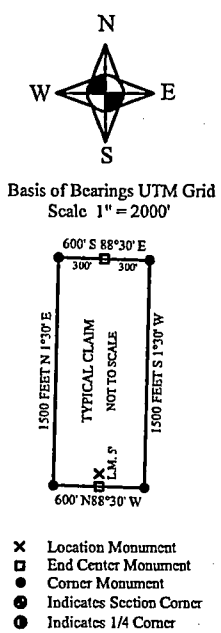
Quarter	Section	Township	Range	Meridian
NE	23	16 N	13 W	Gila and Salt River
SE	23	16 N	13 W	Gila and Salt River
		16 N	13 W	Gila and Salt River
		16 N	13 W	Gila and Salt River

RECEIVED  
 CLERK OF SUPERIOR COURT  
 PHOENIX, ARIZONA  
 2019 MAR 22 2:32

The North West corner of this claim is approximately 7200 feet West and 1500 feet South of the NE corner of Section 24, Township 16 North, Range 13 West, Gila and Salt River Baseline and Meridian.

DATED AND POSTED on the ground this 19 day of February, 2019

BY: Dave Rowe  
 Dave Rowe, agent:



AMC454136

The above map depicts the Z - 13 Lode mining claim, which is located in Section(s) 23, Township 16 North, Range 13 West, Gila and Salt River Baseline and Meridian, Mohave County, Arizona. The claim corners, end centers and Location monuments are marked by 2 inch by 2 inch by 5 foot wooden post with aluminum tags. The bearings and distances between claims and tie point are depicted on the map.



Filed at the request of and return to:  
 Verde Grande LLC  
 P.O. Box 130  
 Arvada, CO 80001

**LOCATION NOTICE FOR LODE MINING CLAIM**

NOTICE IS HEREBY GIVEN that the Z - 14 Lode mining claim has been located by Verde Grande LLC, whose current mailing address is P.O. Box 130, Arvada, CO 80001. The general course of this claim is North and South and is approximately 600 feet in width and 1500 feet in length and contains approximately 20.66 acres. This claim runs from the location monument on which the location notice is posted approximately 5 feet in a South direction to the South end line and 1495 feet in a North direction to the North end line and 300 feet on each side of the center line of the claim. This claim is marked by six monuments, one at each corner and one at the center of each end line of the claim. The location monument on which this notice is posted is situated within Section 23, Township 16 North, Range 13 West, Gila and Salt River Baseline and Meridian, Mohave County, Arizona, and this claim occupies the following quarter section(s), sections, Township and Range:

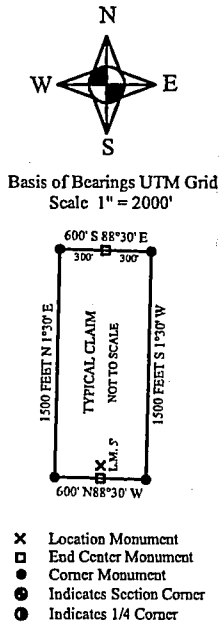
Quarter	Section	Township	Range	Meridian
NE	23	16 N	13 W	Gila and Salt River
SE	23	16 N	13 W	Gila and Salt River
		16 N	13 W	Gila and Salt River
		16 N	13 W	Gila and Salt River

RECEIVED  
 DIM AUSTIN OFFICE  
 2019 MAR 22 P 3:32  
 PHOENIX, ARIZONA

The North West corner of this claim is approximately 6600 feet West and 1500 feet South of the NE corner of Section 24, Township 16 North, Range 13 West, Gila and Salt River Baseline and Meridian.

DATED AND POSTED on the ground this 19 day of February, 2019

BY: Dave Rowe  
 Dave Rowe, agent:



AMC454137

The above map depicts the Z - 14 Lode mining claim, which is located in Section(s) 23 Township 16 North, Range 13 West. Gila and Salt River Baseline and Meridian, Mohave County, Arizona. The claim corners, end centers and Location monuments are marked by 2 inch by 2 inch by 5 foot wooden post with aluminum tags. The bearings and distances between claims and tie point are depicted on the map.

Filed at the request of and return to:  
 Verde Grande LLC  
 P.O. Box 130  
 Arvada, CO 80001

**LOCATION NOTICE FOR LODE MINING CLAIM**

NOTICE IS HEREBY GIVEN that the Z - 15 Lode mining claim has been located by Verde Grande LLC, whose current mailing address is P.O. Box 130, Arvada, CO 80001. The general course of this claim is North and South and is approximately 600 feet in width and 1500 feet in length and contains approximately 20.66 acres. This claim runs from the location monument on which the location notice is posted approximately 5 feet in a South direction to the South end line and 1495 feet in a North direction to the North end line and 300 feet on each side of the center line of the claim. This claim is marked by six monuments, one at each corner and one at the center of each end line of the claim. The location monument on which this notice is posted is situated within Section 23, Township 16 North, Range 13 West, Gila and Salt River Baseline and Meridian, Mohave County, Arizona, and this claim occupies the following quarter section(s), sections, Township and Range:

Quarter	Section	Township	Range	Meridian
NE	23	16 N	13 W	Gila and Salt River
SE	23	16 N	13 W	Gila and Salt River
		16 N	13 W	Gila and Salt River
		16 N	13 W	Gila and Salt River

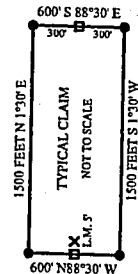
The North West corner of this claim is approximately 6000 feet West and 1500 feet South of the NE corner of Section 24, Township 16 North, Range 13 West, Gila and Salt River Baseline and Meridian.

DATED AND POSTED on the ground this 19 day of February, 2019

BY: Dave Rowe  
 Dave Rowe, agent:



Basis of Bearings UTM Grid  
 Scale 1" = 2000'



- X Location Monument
- End Center Monument
- Corner Monument
- Indicates Section Corner
- ⊙ Indicates 1/4 Corner

The above map depicts the Z - 15 Lode mining claim, which is located in Section(s) 23, Township 16 North, Range 13 West. Gila and Salt River Baseline and Meridian, Mohave County, Arizona. The claim corners, end centers and Location monuments are marked by 2 inch by 2 inch by 5 foot wooden post with aluminum tags. The bearings and distances between claims and tie point are depicted on the map.

RECEIVED  
 PHOENIX ARIZONA  
 2019 MAR 22 P 2:35

AMC454130

Filed at the request of and return to:  
 Verde Grande LLC  
 P.O. Box 130  
 Arvada, CO 80001

**LOCATION NOTICE FOR LODE MINING CLAIM**

NOTICE IS HEREBY GIVEN that the Z - 16 Lode mining claim has been located by Verde Grande LLC, whose current mailing address is P.O. Box 130, Arvada, CO 80001. The general course of this claim is North and South and is approximately 600 feet in width and 1500 feet in length and contains approximately 20.66 acres. This claim runs from the location monument on which the location notice is posted approximately 5 feet in a South direction to the South end line and 1495 feet in a North direction to the North end line and 300 feet on each side of the center line of the claim. This claim is marked by six monuments, one at each corner and one at the center of each end line of the claim. The location monument on which this notice is posted is situated within Section 24, Township 16 North, Range 13 West, Gila and Salt River Baseline and Meridian, Mohave County, Arizona, and this claim occupies the following quarter section(s), sections, Township and Range:

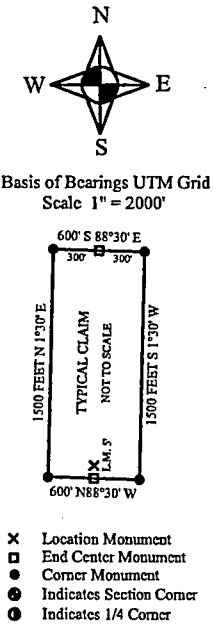
Quarter	Section	Township	Range	Meridian
NE	23	16 N	13 W	Gila and Salt River
SE	23	16 N	13 W	Gila and Salt River
NW	24	16 N	13 W	Gila and Salt River
SW	24	16 N	13 W	Gila and Salt River

RECEIVED  
 BLM AZ STATE OFFICE  
 2019 MAR 22 P 2:32  
 PHOENIX ARIZONA

The North West corner of this claim is approximately 5400 feet West and 1500 feet South of the NE corner of Section 24, Township 16 North, Range 13 West, Gila and Salt River Baseline and Meridian.

DATED AND POSTED on the ground this 19 day of February, 2019

BY: Dave Rowe  
 Dave Rowe, agent:



ANCU454139

The above map depicts the Z - 16 Lode mining claim, which is located in Section(s) 23 & 24, Township 16 North, Range 13 West, Gila and Salt River Baseline and Meridian, Mohave County, Arizona. The claim corners, end centers and Location monuments are marked by 2 inch by 2 inch by 5 foot wooden post with aluminum tags. The bearings and distances between claims and tie point are depicted on the map.



Filed at the request of and return to:  
 Verde Grande LLC  
 P.O. Box 130  
 Arvada, CO 80001

**LOCATION NOTICE FOR LODE MINING CLAIM**

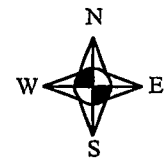
NOTICE IS HEREBY GIVEN that the Z - 17 Lode mining claim has been located by Verde Grande LLC, whose current mailing address is P.O. Box 130, Arvada, CO 80001. The general course of this claim is North and South and is approximately 600 feet in width and 1500 feet in length and contains approximately 20.66 acres. This claim runs from the location monument on which the location notice is posted approximately 5 feet in a South direction to the South end line and 1495 feet in a North direction to the North end line and 300 feet on each side of the center line of the claim. This claim is marked by six monuments, one at each corner and one at the center of each end line of the claim. The location monument on which this notice is posted is situated within Section 24, Township 16 North, Range 13 West, Gila and Salt River Baseline and Meridian, Mohave County, Arizona, and this claim occupies the following quarter section(s), sections, Township and Range:

Quarter	Section	Township	Range	Meridian
NW	24	16 N	13 W	Gila and Salt River
SW	24	16 N	13 W	Gila and Salt River
		16 N	13 W	Gila and Salt River
		16 N	13 W	Gila and Salt River

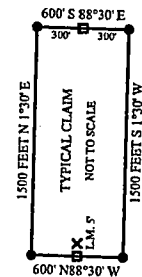
The North West corner of this claim is approximately 4800 feet West and 1500 feet South of the NE corner of Section 24, Township 16 North, Range 13 West, Gila and Salt River Baseline and Meridian.

DATED AND POSTED on the ground this 19 day of February, 2019

BY: Dave Rowe  
 Dave Rowe, agent:



Basis of Bearings UTM Grid  
 Scale 1" = 2000'



- X Location Monument
- End Center Monument
- Corner Monument
- Indicates Section Corner
- Indicates 1/4 Corner

The above map depicts the Z - 17 Lode mining claim, which is located in Section(s) 24, Township 16 North, Range 13 West, Gila and Salt River Baseline and Meridian, Mohave County, Arizona. The claim corners, end centers and Location monuments are marked by 2 inch by 2 inch by 5 foot wooden post with aluminum tags. The bearings and distances between claims and tie point are depicted on the map.

AMC454140

RECEIVED  
 MAR 22 2 32 P  
 PHOENIX  
 ARIZONA  
 STATE OFFICE

Filed at the request of and return to:  
 Verde Grande LLC  
 P.O. Box 130  
 Arvada, CO 80001

LOCATION NOTICE FOR LODE MINING CLAIM

NOTICE IS HEREBY GIVEN that the Z - 18 Lode mining claim has been located by Verde Grande LLC, whose current mailing address is P.O. Box 130, Arvada, CO 80001. The general course of this claim is North and South and is approximately 600 feet in width and 1500 feet in length and contains approximately 20.66 acres. This claim runs from the location monument on which the location notice is posted approximately 5 feet in a South direction to the South end line and 1495 feet in a North direction to the North end line and 300 feet on each side of the center line of the claim. This claim is marked by six monuments, one at each corner and one at the center of each end line of the claim. The location monument on which this notice is posted is situated within Section 24, Township 16 North, Range 13 West, Gila and Salt River Baseline and Meridian, Mohave County, Arizona, and this claim occupies the following quarter section(s), sections, Township and Range:

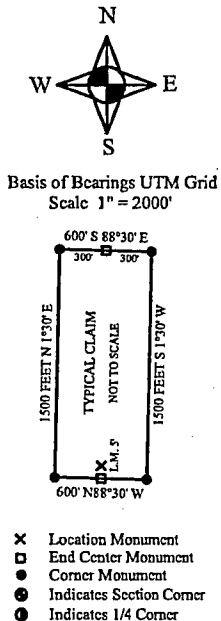
Quarter	Section	Township	Range	Meridian
NW	24	16 N	13 W	Gila and Salt River
SW	24	16 N	13 W	Gila and Salt River
		16 N	13 W	Gila and Salt River
		16 N	13 W	Gila and Salt River

The North West corner of this claim is approximately 4200 feet West and 1500 feet South of the NE corner of Section 24, Township 16 North, Range 13 West, Gila and Salt River Baseline and Meridian.

DATED AND POSTED on the ground this 19 day of February, 2019

BY: Dave Rowe  
 Dave Rowe, agent:

RECEIVED  
 CLM & MINING DIVISION  
 2019 MAR 22 P 2:32  
 PHOENIX, ARIZONA



AMC454141

The above map depicts the Z - 18 Lode mining claim, which is located in Section(s) 24 Township 16 North, Range 13 West, Gila and Salt River Baseline and Meridian, Mohave County, Arizona. The claim corners, end centers and Location monuments are marked by 2 inch by 2 inch by 5 foot wooden post with aluminum tags. The bearings and distances between claims and tie point are depicted on the map.

Filed at the request of and return to:  
 Verde Grande LLC  
 P.O. Box 130  
 Arvada, CO 80001

**LOCATION NOTICE FOR LODE MINING CLAIM**

NOTICE IS HEREBY GIVEN that the Z - 19 Lode mining claim has been located by Verde Grande LLC, whose current mailing address is P.O. Box 130, Arvada, CO 80001. The general course of this claim is North and South and is approximately 600 feet in width and 1500 feet in length and contains approximately 20.66 acres. This claim runs from the location monument on which the location notice is posted approximately 5 feet in a South direction to the South end line and 1495 feet in a North direction to the North end line and 300 feet on each side of the center line of the claim. This claim is marked by six monuments, one at each corner and one at the center of each end line of the claim. The location monument on which this notice is posted is situated within Section 24, Township 16 North, Range 13 West, Gila and Salt River Baseline and Meridian, Mohave County, Arizona, and this claim occupies the following quarter section(s), sections, Township and Range:

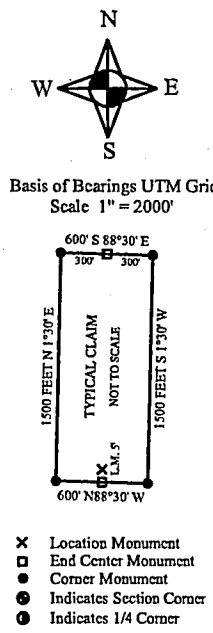
Quarter	Section	Township	Range	Meridian
NW	24	16 N	13 W	Gila and Salt River
SW	24	16 N	13 W	Gila and Salt River
		16 N	13 W	Gila and Salt River
		16 N	13 W	Gila and Salt River

RECEIVED  
 PHOENIX, ARIZONA  
 2019 MAR 22 P 2:59

The North West corner of this claim is approximately 3600 feet West and 1500 feet South of the NE corner of Section 24, Township 16 North, Range 13 West, Gila and Salt River Baseline and Meridian.

DATED AND POSTED on the ground this 19 day of February, 2019

BY: Dave Rowe  
 Dave Rowe, agent:



ANCH454142

The above map depicts the Z - 19 Lode mining claim, which is located in Section(s) 24 Township 16 North, Range 13 West, Gila and Salt River Baseline and Meridian, Mohave County, Arizona. The claim corners, end centers and Location monuments are marked by 2 inch by 2 inch by 5 foot wooden post with aluminum tags. The bearings and distances between claims and tie point are depicted on the map.

Filed at the request of and return to:  
 Verde Grande LLC  
 P.O. Box 130  
 Arvada, CO 80001

**LOCATION NOTICE FOR LODE MINING CLAIM**

NOTICE IS HEREBY GIVEN that the Z - 20 Lode mining claim has been located by Verde Grande LLC, whose current mailing address is P.O. Box 130, Arvada, CO 80001. The general course of this claim is North and South and is approximately 600 feet in width and 1500 feet in length and contains approximately 20.66 acres. This claim runs from the location monument on which the location notice is posted approximately 5 feet in a South direction to the South end line and 1495 feet in a North direction to the North end line and 300 feet on each side of the center line of the claim. This claim is marked by six monuments, one at each corner and one at the center of each end line of the claim. The location monument on which this notice is posted is situated within Section 24, Township 16 North, Range 13 West, Gila and Salt River Baseline and Meridian, Mohave County, Arizona, and this claim occupies the following quarter section(s), sections, Township and Range:

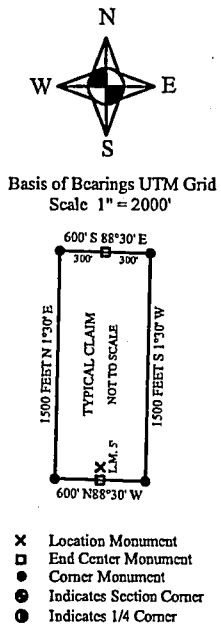
RECEIVED  
 MAR 22 10 22 AM '19  
 PHOENIX ARIZONA  
 STATE OFFICE

Quarter	Section	Township	Range	Meridian
<u>NE</u>	<u>24</u>	<u>16 N</u>	<u>13 W</u>	<u>Gila and Salt River</u>
<u>NW</u>	<u>24</u>	<u>16 N</u>	<u>13 W</u>	<u>Gila and Salt River</u>
<u>SW</u>	<u>24</u>	<u>16 N</u>	<u>13 W</u>	<u>Gila and Salt River</u>
<u>SE</u>	<u>24</u>	<u>16 N</u>	<u>13 W</u>	<u>Gila and Salt River</u>

The North West corner of this claim is approximately 3000 feet West and 1500 feet South of the NE corner of Section 24, Township 16 North, Range 13 West, Gila and Salt River Baseline and Meridian.

DATED AND POSTED on the ground this 19 day of February, 2019

BY: Dave Rowe  
 Dave Rowe, agent:



The above map depicts the Z - 20 Lode mining claim, which is located in Section(s) 24, Township 16 North, Range 13 West. Gila and Salt River Baseline and Meridian, Mohave County, Arizona. The claim corners, end centers and Location monuments are marked by 2 inch by 2 inch by 5 foot wooden post with aluminum tags. The bearings and distances between claims and tie point are depicted on the map.

AMC454143



Filed at the request of and return to:  
 Verde Grande LLC  
 P.O. Box 130  
 Arvada, CO 80001

**LOCATION NOTICE FOR LODE MINING CLAIM**

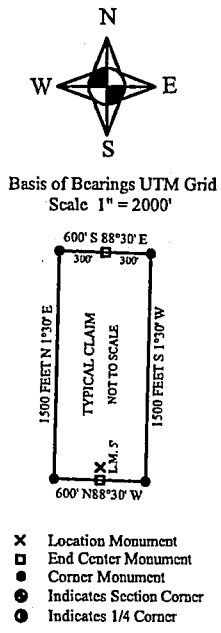
NOTICE IS HEREBY GIVEN that the Z-21 Lode mining claim has been located by Verde Grande LLC, whose current mailing address is P.O. Box 130, Arvada, CO 80001. The general course of this claim is North and South and is approximately 600 feet in width and 1500 feet in length and contains approximately 20.66 acres. This claim runs from the location monument on which the location notice is posted approximately 5 feet in a South direction to the South end line and 1495 feet in a North direction to the North end line and 300 feet on each side of the center line of the claim. This claim is marked by six monuments, one at each corner and one at the center of each end line of the claim. The location monument on which this notice is posted is situated within Section 24, Township 16 North, Range 13 West, Gila and Salt River Baseline and Meridian, Mohave County, Arizona, and this claim occupies the following quarter section(s), sections, Township and Range:

Quarter	Section	Township	Range	Meridian
NE	24	16 N	13 W	Gila and Salt River
SE	24	16 N	13 W	Gila and Salt River
		16 N	13 W	Gila and Salt River
		16 N	13 W	Gila and Salt River

The North West corner of this claim is approximately 2400 feet West and 1500 feet South of the NE corner of Section 24, Township 16 North, Range 13 West, Gila and Salt River Baseline and Meridian.

DATED AND POSTED on the ground this 19 day of February, 2019

BY: Dave Rowe  
 Dave Rowe, agent:



The above map depicts the Z-21 Lode mining claim, which is located in Section(s) 24, Township 16 North, Range 13 West, Gila and Salt River Baseline and Meridian, Mohave County, Arizona. The claim corners, end centers and Location monuments are marked by 2 inch by 2 inch by 5 foot wooden post with aluminum tags. The bearings and distances between claims and tie point are depicted on the map.

RECEIVED  
 BLM AZ STATE OFFICE  
 2019 MAR 22 P 2:53  
 PHOENIX, ARIZONA

AMC454144

Filed at the request of and return to:  
 Verde Grande LLC  
 P.O. Box 130  
 Arvada, CO 80001

**LOCATION NOTICE FOR LODE MINING CLAIM**

NOTICE IS HEREBY GIVEN that the Z - 22 Lode mining claim has been located by Verde Grande LLC, whose current mailing address is P.O. Box 130, Arvada, CO 80001. The general course of this claim is North and South and is approximately 600 feet in width and 1500 feet in length and contains approximately 20.66 acres. This claim runs from the location monument on which the location notice is posted approximately 5 feet in a South direction to the South end line and 1495 feet in a North direction to the North end line and 300 feet on each side of the center line of the claim. This claim is marked by six monuments, one at each corner and one at the center of each end line of the claim. The location monument on which this notice is posted is situated within Section 24, Township 16 North, Range 13 West, Gila and Salt River Baseline and Meridian, Mohave County, Arizona, and this claim occupies the following quarter section(s), sections, Township and Range:

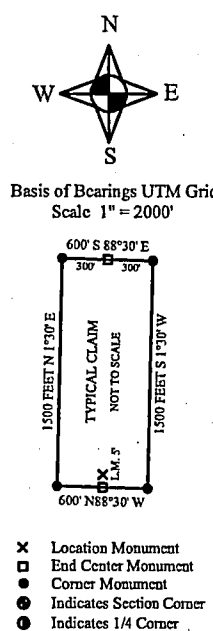
RECEIVED  
 2019 MAR 22 P 2:33  
 PHOENIX ARIZONA

Quarter	Section	Township	Range	Meridian
NE	24	16 N	13 W	Gila and Salt River
SE	24	16 N	13 W	Gila and Salt River
		16 N	13 W	Gila and Salt River
		16 N	13 W	Gila and Salt River

The North West corner of this claim is approximately 1800 feet West and 1500 feet South of the NE corner of Section 24, Township 16 North, Range 13 West, Gila and Salt River Baseline and Meridian.

DATED AND POSTED on the ground this 19 day of February, 2019

BY: Dave Rowe  
 Dave Rowe, agent:



The above map depicts the Z - 22 Lode mining claim, which is located in Section(s) 24, Township 16 North, Range 13 West, Gila and Salt River Baseline and Meridian, Mohave County, Arizona. The claim corners, end centers and Location monuments are marked by 2 inch by 2 inch by 5 foot wooden post with aluminum tags. The bearings and distances between claims and tie point are depicted on the map.

AMC454145

Filed at the request of and return to:  
 Verde Grande LLC  
 P.O. Box 130  
 Arvada, CO 80001

LOCATION NOTICE FOR LODE MINING CLAIM

NOTICE IS HEREBY GIVEN that the Z - 23 Lode mining claim has been located by Verde Grande LLC, whose current mailing address is P.O. Box 130, Arvada, CO 80001. The general course of this claim is North and South and is approximately 600 feet in width and 1500 feet in length and contains approximately 20.66 acres. This claim runs from the location monument on which the location notice is posted approximately 5 feet in a South direction to the South end line and 1495 feet in a North direction to the North end line and 300 feet on each side of the center line of the claim. This claim is marked by six monuments, one at each corner and one at the center of each end line of the claim. The location monument on which this notice is posted is situated within Section 24, Township 16 North, Range 13 West, Gila and Salt River Baseline and Meridian, Mohave County, Arizona, and this claim occupies the following quarter section(s), sections, Township and Range:

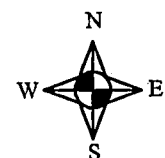
Quarter	Section	Township	Range	Meridian
NE	24	16 N	13 W	Gila and Salt River
SE	24	16 N	13 W	Gila and Salt River
		16 N	13 W	Gila and Salt River
		16 N	13 W	Gila and Salt River

RECEIVED  
 BLM AZ STATE OFFICE  
 2019 MAR 22 P 3:33  
 PHOENIX, ARIZONA

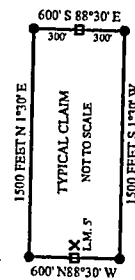
The North West corner of this claim is approximately 1200 feet West and 1500 feet South of the NE corner of Section 24, Township 16 North, Range 13 West, Gila and Salt River Baseline and Meridian.

DATED AND POSTED on the ground this 19 day of February, 2019

BY: Dave Rowe  
 Dave Rowe, agent:



Basis of Bearings UTM Grid  
 Scale 1" = 2000'



- X Location Monument
- End Center Monument
- Corner Monument
- Indicates Section Corner
- Indicates 1/4 Corner

The above map depicts the Z - 23 Lode mining claim, which is located in Section(s) 24 Township 16 North, Range 13 West, Gila and Salt River Baseline and Meridian, Mohave County, Arizona. The claim corners, end centers and Location monuments are marked by 2 inch by 2 inch by 5 foot wooden post with aluminum tags. The bearings and distances between claims and tie point are depicted on the map.

AM0454146

Filed at the request of and return to:  
 Verde Grande LLC  
 P.O. Box 130  
 Arvada, CO 80001

### LOCATION NOTICE FOR LODE MINING CLAIM

NOTICE IS HEREBY GIVEN that the Z - 24 Lode mining claim has been located by Verde Grande LLC, whose current mailing address is P.O. Box 130, Arvada, CO 80001. The general course of this claim is North and South and is approximately 600 feet in width and 1500 feet in length and contains approximately 20.66 acres. This claim runs from the location monument on which the location notice is posted approximately 5 feet in a South direction to the South end line and 1495 feet in a North direction to the North end line and 300 feet on each side of the center line of the claim. This claim is marked by six monuments, one at each corner and one at the center of each end line of the claim. The location monument on which this notice is posted is situated within Section 24, Township 16 North, Range 13 West, Gila and Salt River Baseline and Meridian, Mohave County, Arizona, and this claim occupies the following quarter section(s), sections, Township and Range:

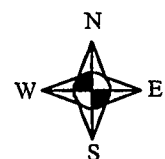
Quarter	Section	Township	Range	Meridian
NE	24	16 N	13 W	Gila and Salt River
SE	24	16 N	13 W	Gila and Salt River
		16 N	13 W	Gila and Salt River
		16 N	13 W	Gila and Salt River

RECEIVED  
 DEPT. OF STATE  
 PHOENIX, ARIZONA  
 2019 MAR 22 P 2:33

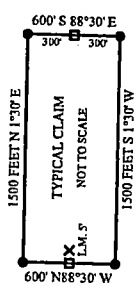
The North West corner of this claim is approximately 600 feet West and 1500 feet South of the NE corner of Section 24, Township 16 North, Range 13 West, Gila and Salt River Baseline and Meridian.

DATED AND POSTED on the ground this 19 day of February, 2019

BY: *Dave Rowe*  
 Dave Rowe, agent:



Basis of Bearings UTM Grid  
 Scale 1" = 2000'



- ✕ Location Monument
- ◻ End Center Monument
- Corner Monument
- ⊙ Indicates Section Corner
- ⊙ Indicates 1/4 Corner

AMC454147

The above map depicts the Z - 24 Lode mining claim, which is located in Section(s) 24, Township 16 North, Range 13 West, Gila and Salt River Baseline and Meridian, Mohave County, Arizona. The claim corners, end centers and Location monuments are marked by 2 inch by 2 inch by 5 foot wooden post with aluminum tags. The bearings and distances between claims and tie point are depicted on the map.



Filed at the request of and return to:  
 Verde Grande LLC  
 P.O. Box 130  
 Arvada, CO 80001

**LOCATION NOTICE FOR LODE MINING CLAIM**

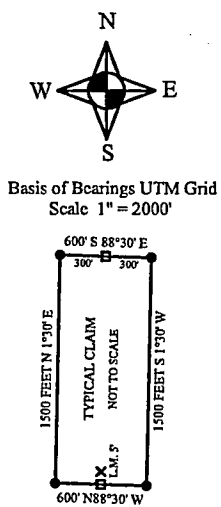
NOTICE IS HEREBY GIVEN that the Z - 25 Lode mining claim has been located by Verde Grande LLC, whose current mailing address is P.O. Box 130, Arvada, CO 80001. The general course of this claim is North and South and is approximately 600 feet in width and 1500 feet in length and contains approximately 20.66 acres. This claim runs from the location monument on which the location notice is posted approximately 1495 feet in a South direction to the South end line and 5 feet in a North direction to the North end line and 300 feet on each side of the center line of the claim. This claim is marked by six monuments, one at each corner and one at the center of each end line of the claim. The location monument on which this notice is posted is situated within Section 23 Township 16 North, Range 13 West, Gila and Salt River Baseline and Meridian, Mohave County, Arizona, and this claim occupies the following quarter section(s), sections, Township and Range:

Quarter	Section	Township	Range	Meridian
SE	23	16 N	13 W	Gila and Salt River
		16 N	13 W	Gila and Salt River
		16 N	13 W	Gila and Salt River
		16 N	13 W	Gila and Salt River

The North West corner of this claim is approximately 7200 feet West and 3000 feet South of the NE corner of Section 24, Township 16 North, Range 13 West, Gila and Salt River Baseline and Meridian.

DATED AND POSTED on the ground this 19 day of February, 2019

BY: Dave Rowe  
 Dave Rowe, agent:



The above map depicts the Z - 25 Lode mining claim, which is located in Section(s) 23, Township 16 North, Range 13 West, Gila and Salt River Baseline and Meridian, Mohave County, Arizona. The claim corners, end centers and Location monuments are marked by 2 inch by 2 inch by 5 foot wooden post with aluminum tags. The bearings and distances between claims and tie point are depicted on the map.

RECEIVED  
 MAR 22 10 23 AM '19  
 ARIZONA STATE OFFICE  
 PHOENIX, ARIZONA

AMC454148

Filed at the request of and return to:  
 Verde Grande LLC  
 P.O. Box 130  
 Arvada, CO 80001

**LOCATION NOTICE FOR LODE MINING CLAIM**

NOTICE IS HEREBY GIVEN that the Z - 26 Lode mining claim has been located by Verde Grande LLC, whose current mailing address is P.O. Box 130, Arvada, CO 80001. The general course of this claim is North and South and is approximately 600 feet in width and 1500 feet in length and contains approximately 20.66 acres. This claim runs from the location monument on which the location notice is posted approximately 1495 feet in a South direction to the South end line and 5 feet in a North direction to the North end line and 300 feet on each side of the center line of the claim. This claim is marked by six monuments, one at each corner and one at the center of each end line of the claim. The location monument on which this notice is posted is situated within Section 23, Township 16 North, Range 13 West, Gila and Salt River Baseline and Meridian, Mohave County, Arizona, and this claim occupies the following quarter section(s), sections, Township and Range:

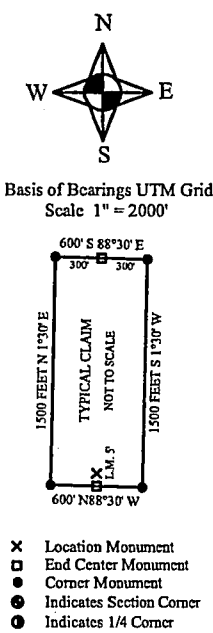
Quarter	Section	Township	Range	Meridian
SE	23	16 N	13 W	Gila and Salt River
		16 N	13 W	Gila and Salt River
		16 N	13 W	Gila and Salt River
		16 N	13 W	Gila and Salt River

RECEIVED  
 CLM / STATE  
 2019 MAR 22 P 2:53  
 PHOENIX ARIZONA

The North West corner of this claim is approximately 6600 feet West and 3000 feet South of the NE corner of Section 24, Township 16 North, Range 13 West, Gila and Salt River Baseline and Meridian.

DATED AND POSTED on the ground this 19 day of February, 2019

BY: Dave Rowe  
 Dave Rowe, agent:



AM0454149

The above map depicts the Z - 26 Lode mining claim, which is located in Section(s) 23, Township 16 North, Range 13 West, Gila and Salt River Baseline and Meridian, Mohave County, Arizona. The claim corners, end centers and Location monuments are marked by 2 inch by 2 inch by 5 foot wooden post with aluminum tags. The bearings and distances between claims and tie point are depicted on the map.

Filed at the request of and return to:  
 Verde Grande LLC  
 P.O. Box 130  
 Arvada, CO 80001

**LOCATION NOTICE FOR LODE MINING CLAIM**

NOTICE IS HEREBY GIVEN that the Z-27 Lode mining claim has been located by Verde Grande LLC, whose current mailing address is P.O. Box 130, Arvada, CO 80001. The general course of this claim is North and South and is approximately 600 feet in width and 1500 feet in length and contains approximately 20.66 acres. This claim runs from the location monument on which the location notice is posted approximately 1495 feet in a South direction to the South end line and 5 feet in a North direction to the North end line and 300 feet on each side of the center line of the claim. This claim is marked by six monuments, one at each corner and one at the center of each end line of the claim. The location monument on which this notice is posted is situated within Section 23, Township 16 North, Range 13 West, Gila and Salt River Baseline and Meridian, Mohave County, Arizona, and this claim occupies the following quarter section(s), sections, Township and Range:

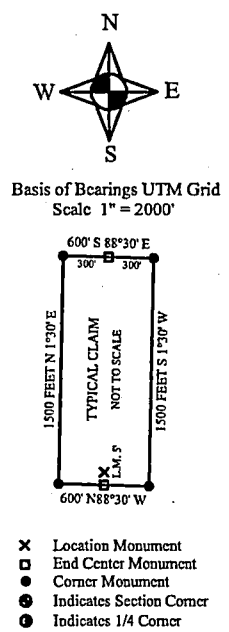
Quarter	Section	Township	Range	Meridian
SE	23	16 N	13 W	Gila and Salt River
		16 N	13 W	Gila and Salt River
		16 N	13 W	Gila and Salt River
		16 N	13 W	Gila and Salt River

The North West corner of this claim is approximately 6000 feet West and 3000 feet South of the NE corner of Section 24, Township 16 North, Range 13 West, Gila and Salt River Baseline and Meridian.

DATED AND POSTED on the ground this 19 day of February, 2019

BY: Dave Rowe  
 Dave Rowe, agent:

RECEIVED  
 MAR 22 2 33 PM '19  
 ARIZONA STATE OFFICE  
 PHOENIX, ARIZONA



The above map depicts the Z-27 Lode mining claim, which is located in Section(s) 23, Township 16 North, Range 13 West, Gila and Salt River Baseline and Meridian, Mohave County, Arizona. The claim corners, end centers and Location monuments are marked by 2 inch by 2 inch by 5 foot wooden post with aluminum tags. The bearings and distances between claims and tie point are depicted on the map.

AM0454150

Filed at the request of and return to:  
 Verde Grande LLC  
 P.O. Box 130  
 Arvada, CO 80001

**LOCATION NOTICE FOR LODE MINING CLAIM**

NOTICE IS HEREBY GIVEN that the Z - 28 Lode mining claim has been located by Verde Grande LLC, whose current mailing address is P.O. Box 130, Arvada, CO 80001. The general course of this claim is North and South and is approximately 600 feet in width and 1500 feet in length and contains approximately 20.66 acres. This claim runs from the location monument on which the location notice is posted approximately 1495 feet in a South direction to the South end line and 5 feet in a North direction to the North end line and 300 feet on each side of the center line of the claim. This claim is marked by six monuments, one at each corner and one at the center of each end line of the claim. The location monument on which this notice is posted is situated within Section 24, Township 16 North, Range 13 West, Gila and Salt River Baseline and Meridian, Mohave County, Arizona, and this claim occupies the following quarter section(s), sections, Township and Range:

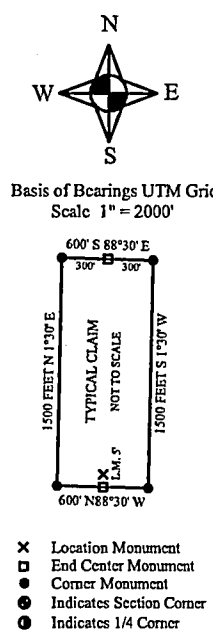
RECEIVED  
 MAR 22 2019  
 PHOENIX ARIZONA  
 COUNTY CLERK'S OFFICE

Quarter	Section	Township	Range	Meridian
SE	23	16 N	13 W	Gila and Salt River
SW	24	16 N	13 W	Gila and Salt River
		16 N	13 W	Gila and Salt River
		16 N	13 W	Gila and Salt River

The North West corner of this claim is approximately 5400 feet West and 3000 feet South of the NE corner of Section 24, Township 16 North, Range 13 West, Gila and Salt River Baseline and Meridian.

DATED AND POSTED on the ground this 19 day of February, 2019

BY: Dave Rowe  
 Dave Rowe, agent:



AMC454151

The above map depicts the Z - 28 Lode mining claim, which is located in Section(s) 23 & 24, Township 16 North, Range 13 West, Gila and Salt River Baseline and Meridian, Mohave County, Arizona. The claim corners, end centers and Location monuments are marked by 2 inch by 2 inch by 5 foot wooden post with aluminum tags. The bearings and distances between claims and tie point are depicted on the map.



Filed at the request of and return to:  
 Verde Grande LLC  
 P.O. Box 130  
 Arvada, CO 80001

**LOCATION NOTICE FOR LODE MINING CLAIM**

NOTICE IS HEREBY GIVEN that the Z - 29 Lode mining claim has been located by Verde Grande LLC, whose current mailing address is P.O. Box 130, Arvada, CO 80001. The general course of this claim is North and South and is approximately 600 feet in width and 1500 feet in length and contains approximately 20.66 acres. This claim runs from the location monument on which the location notice is posted approximately 1495 feet in a South direction to the South end line and 5 feet in a North direction to the North end line and 300 feet on each side of the center line of the claim. This claim is marked by six monuments, one at each corner and one at the center of each end line of the claim. The location monument on which this notice is posted is situated within Section 24, Township 16 North, Range 13 West, Gila and Salt River Baseline and Meridian, Mohave County, Arizona, and this claim occupies the following quarter section(s), sections, Township and Range:

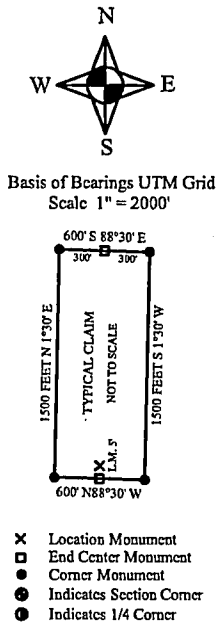
Quarter	Section	Township	Range	Meridian
SW	24	16 N	13 W	Gila and Salt River
		16 N	13 W	Gila and Salt River
		16 N	13 W	Gila and Salt River
		16 N	13 W	Gila and Salt River

RECEIVED  
 PHOENIX, ARIZONA  
 2019 MAR 22 09:33  
 DIMAZ OFFICE

The North West corner of this claim is approximately 4800 feet West and 3000 feet South of the NE corner of Section 24, Township 16 North, Range 13 West, Gila and Salt River Baseline and Meridian.

DATED AND POSTED on the ground this 19 day of February, 2019

BY: Dave Rowe  
 Dave Rowe, agent:



AMC454152

The above map depicts the Z - 29 Lode mining claim, which is located in Section(s) 24, Township 16 North, Range 13 West, Gila and Salt River Baseline and Meridian, Mohave County, Arizona. The claim corners, end centers and Location monuments are marked by 2 inch by 2 inch by 5 foot wooden post with aluminum tags. The bearings and distances between claims and tie point are depicted on the map.

Filed at the request of and return to:  
 Verde Grande LLC  
 P.O. Box 130  
 Arvada, CO 80001

**LOCATION NOTICE FOR LODE MINING CLAIM**

NOTICE IS HEREBY GIVEN that the Z - 30 Lode mining claim has been located by Verde Grande LLC, whose current mailing address is P.O. Box 130, Arvada, CO 80001. The general course of this claim is North and South and is approximately 600 feet in width and 1500 feet in length and contains approximately 20.66 acres. This claim runs from the location monument on which the location notice is posted approximately 1495 feet in a South direction to the South end line and 5 feet in a North direction to the North end line and 300 feet on each side of the center line of the claim. This claim is marked by six monuments, one at each corner and one at the center of each end line of the claim. The location monument on which this notice is posted is situated within Section 24, Township 16 North, Range 13 West, Gila and Salt River Baseline and Meridian, Mohave County, Arizona, and this claim occupies the following quarter section(s), sections, Township and Range:

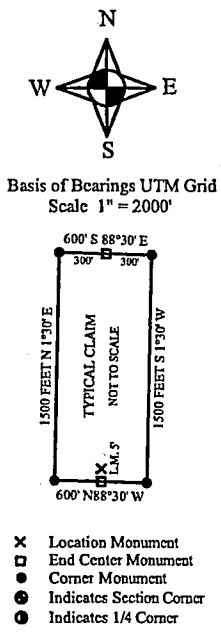
RECEIVED  
 MAR 22 2 33 PM '19  
 PHOENIX, ARIZONA  
 COUNTY CLERK'S OFFICE

Quarter	Section	Township	Range	Meridian
SW	24	16 N	13 W	Gila and Salt River
		16 N	13 W	Gila and Salt River
		16 N	13 W	Gila and Salt River
		16 N	13 W	Gila and Salt River

The North West corner of this claim is approximately 4200 feet West and 3000 feet South of the NE corner of Section 24, Township 16 North, Range 13 West, Gila and Salt River Baseline and Meridian.

DATED AND POSTED on the ground this 19 day of February, 2019

BY: Dave Rowe  
 Dave Rowe, agent:



AMC454153

The above map depicts the Z - 30 Lode mining claim, which is located in Section(s) 24, Township 16 North, Range 13 West, Gila and Salt River Baseline and Meridian, Mohave County, Arizona. The claim corners, end centers and Location monuments are marked by 2 inch by 2 inch by 5 foot wooden post with aluminum tags. The bearings and distances between claims and tie point are depicted on the map.

Filed at the request of and return to:  
 Verde Grande LLC  
 P.O. Box 130  
 Arvada, CO 80001

**LOCATION NOTICE FOR LODE MINING CLAIM**

NOTICE IS HEREBY GIVEN that the Z - 31 Lode mining claim has been located by Verde Grande LLC, whose current mailing address is P.O. Box 130, Arvada, CO 80001. The general course of this claim is North and South and is approximately 600 feet in width and 1500 feet in length and contains approximately 20.66 acres. This claim runs from the location monument on which the location notice is posted approximately 1495 feet in a South direction to the South end line and 5 feet in a North direction to the North end line and 300 feet on each side of the center line of the claim. This claim is marked by six monuments, one at each corner and one at the center of each end line of the claim. The location monument on which this notice is posted is situated within Section 24 Township 16 North, Range 13 West, Gila and Salt River Baseline and Meridian, Mohave County, Arizona, and this claim occupies the following quarter section(s), sections, Township and Range:

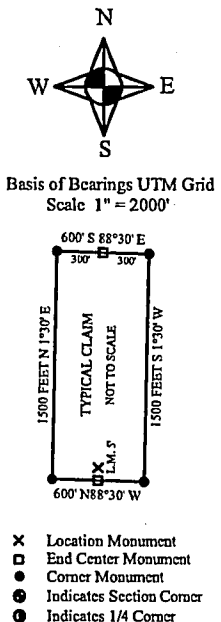
RECEIVED  
 MAR 22 P 2:33  
 CLERK'S OFFICE  
 PHOENIX, ARIZONA

Quarter	Section	Township	Range	Meridian
SW	24	16 N	13 W	Gila and Salt River
		16 N	13 W	Gila and Salt River
		16 N	13 W	Gila and Salt River
		16 N	13 W	Gila and Salt River

The North West corner of this claim is approximately 3600 feet West and 3000 feet South of the NE corner of Section 24, Township 16 North, Range 13 West, Gila and Salt River Baseline and Meridian.

DATED AND POSTED on the ground this 19 day of February, 2019

BY: Dave Rowe  
 Dave Rowe, agent:



AMC454154

The above map depicts the Z - 31 Lode mining claim, which is located in Section(s) 24, Township 16 North, Range 13 West, Gila and Salt River Baseline and Meridian, Mohave County, Arizona. The claim corners, end centers and Location monuments are marked by 2 inch by 2 inch by 5 foot wooden post with aluminum tags. The bearings and distances between claims and tie point are depicted on the map.

Filed at the request of and return to:  
 Verde Grande LLC  
 P.O. Box 130  
 Arvada, CO 80001

**LOCATION NOTICE FOR LODE MINING CLAIM**

NOTICE IS HEREBY GIVEN that the Z - 32 Lode mining claim has been located by Verde Grande LLC, whose current mailing address is P.O. Box 130, Arvada, CO 80001. The general course of this claim is North and South and is approximately 600 feet in width and 1500 feet in length and contains approximately 20.66 acres. This claim runs from the location monument on which the location notice is posted approximately 1495 feet in a South direction to the South end line and 5 feet in a North direction to the North end line and 300 feet on each side of the center line of the claim. This claim is marked by six monuments, one at each corner and one at the center of each end line of the claim. The location monument on which this notice is posted is situated within Section 24, Township 16 North, Range 13 West, Gila and Salt River Baseline and Meridian, Mohave County, Arizona, and this claim occupies the following quarter section(s), sections, Township and Range:

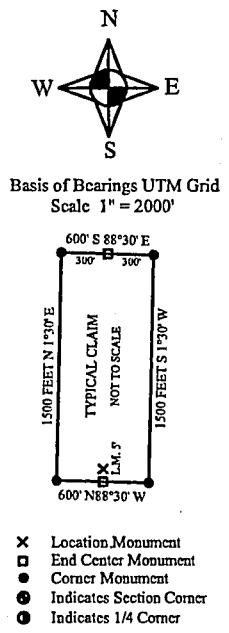
RECEIVED  
 PHOENIX, ARIZONA  
 2019 MAR 22 P 2:33  
 FILM & STATE OFFICE

Quarter	Section	Township	Range	Meridian
SW	24	16 N	13 W	Gila and Salt River
SE	24	16 N	13 W	Gila and Salt River
		16 N	13 W	Gila and Salt River
		16 N	13 W	Gila and Salt River

The North West corner of this claim is approximately 3000 feet West and 3000 feet South of the NE corner of Section 24, Township 16 North, Range 13 West, Gila and Salt River Baseline and Meridian.

DATED AND POSTED on the ground this 19 day of February, 2019

BY: Dave Rowe  
 Dave Rowe, agent:



AMC454155

The above map depicts the Z - 32 Lode mining claim, which is located in Section(s) 24 Township 16 North, Range 13 West. Gila and Salt River Baseline and Meridian, Mohave County, Arizona. The claim corners, end centers and Location monuments are marked by 2 inch by 2 inch by 5 foot wooden post with aluminum tags. The bearings and distances between claims and tie point are depicted on the map.



Filed at the request of and return to:  
 Verde Grande LLC  
 P.O. Box 130  
 Arvada, CO 80001

**LOCATION NOTICE FOR LODE MINING CLAIM**

NOTICE IS HEREBY GIVEN that the Z - 33 Lode mining claim has been located by Verde Grande LLC, whose current mailing address is P.O. Box 130, Arvada, CO 80001. The general course of this claim is North and South and is approximately 600 feet in width and 1500 feet in length and contains approximately 20.66 acres. This claim runs from the location monument on which the location notice is posted approximately 1495 feet in a South direction to the South end line and 5 feet in a North direction to the North end line and 300 feet on each side of the center line of the claim. This claim is marked by six monuments, one at each corner and one at the center of each end line of the claim. The location monument on which this notice is posted is situated within Section 24, Township 16 North, Range 13 West, Gila and Salt River Baseline and Meridian, Mohave County, Arizona, and this claim overlaps the following quarter section(s), sections, Township and Range:

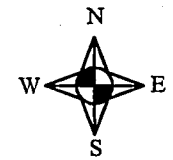
RECEIVED  
 MAR 22 10 23 AM '19  
 PHOENIX ARIZONA  
 STATE OFFICE

Quarter	Section	Township	Range	Meridian
<u>SE</u>	<u>24</u>	<u>16 N</u>	<u>13 W</u>	<u>Gila and Salt River</u>
		<u>16 N</u>	<u>13 W</u>	<u>Gila and Salt River</u>
		<u>16 N</u>	<u>13 W</u>	<u>Gila and Salt River</u>
		<u>16 N</u>	<u>13 W</u>	<u>Gila and Salt River</u>


The North West corner of this claim is approximately 2400 feet West and 3000 feet South of the NE corner of Section 24, Township 16 North, Range 13 West, Gila and Salt River Baseline and Meridian.

DATED AND POSTED on the ground this 19 day of February, 2019

BY: Dave Rowe  
 Dave Rowe, agent:



Basis of Bearings UTM Grid  
 Scale 1" = 2000'



- X Location Monument
- End Center Monument
- Corner Monument
- Indicates Section Corner
- Indicates 1/4 Corner

The above map depicts the Z - 33 Lode mining claim, which is located in Section(s) 24, Township 16 North, Range 13 West, Gila and Salt River Baseline and Meridian, Mohave County, Arizona. The claim corners, end centers and Location monuments are marked by 2 inch by 2 inch by 5 foot wooden post with aluminum tags. The bearings and distances between claims and tie point are depicted on the map.

AMC454156

Filed at the request of and return to:  
 Verde Grande LLC  
 P.O. Box 130  
 Arvada, CO 80001

**LOCATION NOTICE FOR LODE MINING CLAIM**

NOTICE IS HEREBY GIVEN that the Z - 34 Lode mining claim has been located by Verde Grande LLC, whose current mailing address is P.O. Box 130, Arvada, CO 80001. The general course of this claim is North and South and is approximately 600 feet in width and 1500 feet in length and contains approximately 20.66 acres. This claim runs from the location monument on which the location notice is posted approximately 1495 feet in a South direction to the South end line and 5 feet in a North direction to the North end line and 300 feet on each side of the center line of the claim. This claim is marked by six monuments, one at each corner and one at the center of each end line of the claim. The location monument on which this notice is posted is situated within Section 24 Township 16 North, Range 13 West, Gila and Salt River Baseline and Meridian, Mohave County, Arizona, and this claim occupies the following quarter section(s), sections, Township and Range:

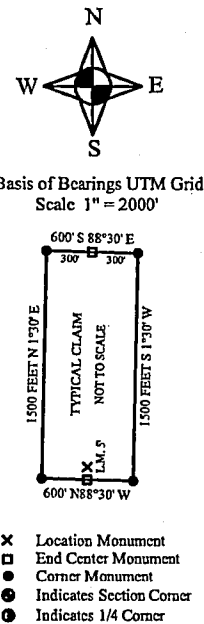
Quarter	Section	Township	Range	Meridian
SE	24	16 N	13 W	Gila and Salt River
		16 N	13 W	Gila and Salt River
		16 N	13 W	Gila and Salt River
		16 N	13 W	Gila and Salt River

RECEIVED  
 MAR 22 2:33 PM  
 PHOENIX ARIZONA  
 COUNTY CLERK'S OFFICE

The North West corner of this claim is approximately 1800 feet West and 3000 feet South of the NE corner of Section 24, Township 16 North, Range 13 West, Gila and Salt River Baseline and Meridian.

DATED AND POSTED on the ground this 19 day of February, 2019

BY: Dave Rowe  
 Dave Rowe, agent:



AMC454157

The above map depicts the Z - 34 Lode mining claim, which is located in Section(s) 24, Township 16 North, Range 13 West. Gila and Salt River Baseline and Meridian, Mohave County, Arizona. The claim corners, end centers and Location monuments are marked by 2 inch by 2 inch by 5 foot wooden post with aluminum tags. The bearings and distances between claims and tie point are depicted on the map.

Filed at the request of and return to:  
 Verde Grande LLC  
 P.O. Box 130  
 Arvada, CO 80001

**LOCATION NOTICE FOR LODE MINING CLAIM**

NOTICE IS HEREBY GIVEN that the Z - 35 Lode mining claim has been located by Verde Grande LLC, whose current mailing address is P.O. Box 130, Arvada, CO 80001. The general course of this claim is North and South and is approximately 600 feet in width and 1500 feet in length and contains approximately 20.66 acres. This claim runs from the location monument on which the location notice is posted approximately 1495 feet in a South direction to the South end line and 5 feet in a North direction to the North end line and 300 feet on each side of the center line of the claim. This claim is marked by six monuments, one at each corner and one at the center of each end line of the claim. The location monument on which this notice is posted is situated within Section 24, Township 16 North, Range 13 West, Gila and Salt River Baseline and Meridian, Mohave County, Arizona, and this claim occupies the following quarter section(s), sections, Township and Range:

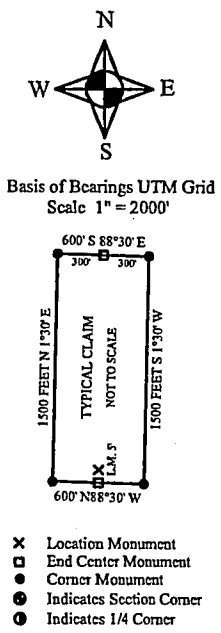
Quarter	Section	Township	Range	Meridian
<u>SE</u>	<u>24</u>	<u>16 N</u>	<u>13 W</u>	<u>Gila and Salt River</u>
		<u>16 N</u>	<u>13 W</u>	<u>Gila and Salt River</u>
		<u>16 N</u>	<u>13 W</u>	<u>Gila and Salt River</u>
		<u>16 N</u>	<u>13 W</u>	<u>Gila and Salt River</u>

RECEIVED  
 PHOENIX ARIZONA  
 2019 MAR 22 P 2:53

The North West corner of this claim is approximately 1200 feet West and 3000 feet South of the NE corner of Section 24, Township 16 North, Range 13 West, Gila and Salt River Baseline and Meridian.

DATED AND POSTED on the ground this 19 day of February, 2019

BY: Dave Rowe  
 Dave Rowe, agent:



The above map depicts the Z - 35 Lode mining claim, which is located in Section(s) 24, Township 16 North, Range 13 West, Gila and Salt River Baseline and Meridian, Mohave County, Arizona. The claim corners, end centers and Location monuments are marked by 2 inch by 2 inch by 5 foot wooden post with aluminum tags. The bearings and distances between claims and tie point are depicted on the map.

AMC454158

Filed at the request of and return to:  
 Verde Grande LLC  
 P.O. Box 130  
 Arvada, CO 80001

**LOCATION NOTICE FOR LODE MINING CLAIM**

NOTICE IS HEREBY GIVEN that the Z - 36 Lode mining claim has been located by Verde Grande LLC, whose current mailing address is P.O. Box 130, Arvada, CO 80001. The general course of this claim is North and South and is approximately 600 feet in width and 1500 feet in length and contains approximately 20.66 acres. This claim runs from the location monument on which the location notice is posted approximately 1495 feet in a South direction to the South end line and 5 feet in a North direction to the North end line and 300 feet on each side of the center line of the claim. This claim is marked by six monuments, one at each corner and one at the center of each end line of the claim. The location monument on which this notice is posted is situated within Section 24 Township 16 North, Range 13 West, Gila and Salt River Baseline and Meridian, Mohave County, Arizona, and this claim occupies the following quarter section(s), sections, Township and Range:

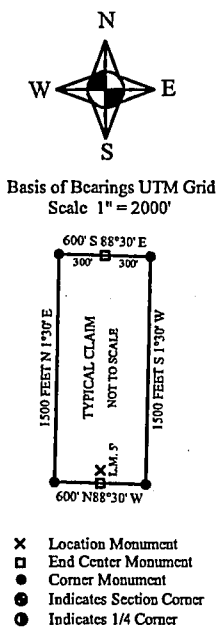
RECEIVED  
 MAR 22 P 2:33  
 COUNTY CLERK  
 MOHAVE COUNTY ARIZONA

Quarter	Section	Township	Range	Meridian
SE	24	16 N	13 W	Gila and Salt River
		16 N	13 W	Gila and Salt River
		16 N	13 W	Gila and Salt River
		16 N	13 W	Gila and Salt River

The North West corner of this claim is approximately 600 feet West and 3000 feet South of the NE corner of Section 24, Township 16 North, Range 13 West, Gila and Salt River Baseline and Meridian.

DATED AND POSTED on the ground this 19 day of February, 2019

BY: Dave Rowe  
 Dave Rowe, agent:



AMC454159

The above map depicts the Z - 36 Lode mining claim, which is located in Section(s) 24, Township 16 North, Range 13 West, Gila and Salt River Baseline and Meridian, Mohave County, Arizona. The claim corners, end centers and Location monuments are marked by 2 inch by 2 inch by 5 foot wooden post with aluminum tags. The bearings and distances between claims and tie point are depicted on the map.



Filed at the request of and return to:  
 Verde Grande LLC  
 P.O. Box 130  
 Arvada, CO 80001

**LOCATION NOTICE FOR LODE MINING CLAIM**

NOTICE IS HEREBY GIVEN that the Z - 37 Lode mining claim has been located by Verde Grande LLC, whose current mailing address is P.O. Box 130, Arvada, CO 80001. The general course of this claim is North and South and is approximately 600 feet in width and 1500 feet in length and contains approximately 20.66 acres. This claim runs from the location monument on which the location notice is posted approximately 1495 feet in a South direction to the South end line and 5 feet in a North direction to the North end line and 300 feet on each side of the center line of the claim. This claim is marked by six monuments, one at each corner and one at the center of each end line of the claim. The location monument on which this notice is posted is situated within Section 23 Township 16 North, Range 13 West, Gila and Salt River Baseline and Meridian, Mohave County, Arizona, and this claim occupies the following quarter section(s), sections, Township and Range:

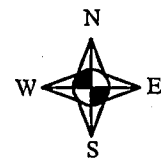
Quarter	Section	Township	Range	Meridian
SE	23	16 N	13 W	Gila and Salt River
NE	26	16 N	13 W	Gila and Salt River
		16 N	13 W	Gila and Salt River
		16 N	13 W	Gila and Salt River

RECEIVED  
 MAR 22 2:33 PM  
 PHOENIX, ARIZONA  
 COUNTY CLERK'S OFFICE

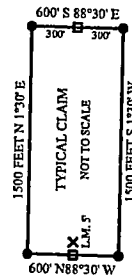
The North West corner of this claim is approximately 7200 feet West and 4500 feet South of the NE corner of Section 24, Township 16 North, Range 13 West, Gila and Salt River Baseline and Meridian.

DATED AND POSTED on the ground this 18 day of February, 2019

BY: Dave Rowe  
 Dave Rowe, agent:



Basis of Bearings UTM Grid  
 Scale 1" = 2000'



- X Location Monument
- O End Center Monument
- Corner Monument
- Indicates Section Corner
- Indicates 1/4 Corner

The above map depicts the Z - 37 Lode mining claim, which is located in Section(s) 23 & 26, Township 16 North, Range 13 West. Gila and Salt River Baseline and Meridian, Mohave County, Arizona. The claim corners, end centers and Location monuments are marked by 2 inch by 2 inch by 5 foot wooden post with aluminum tags. The bearings and distances between claims and tie point are depicted on the map.

AMC454160

Filed at the request of and return to:  
 Verde Grande LLC  
 P.O. Box 130  
 Arvada, CO 80001

**LOCATION NOTICE FOR LODE MINING CLAIM**

NOTICE IS HEREBY GIVEN that the Z - 38 Lode mining claim has been located by Verde Grande LLC, whose current mailing address is P.O. Box 130, Arvada, CO 80001. The general course of this claim is North and South and is approximately 600 feet in width and 1500 feet in length and contains approximately 20.66 acres. This claim runs from the location monument on which the location notice is posted approximately 1100 feet in a South direction to the South end line and 400 feet in a North direction to the North end line and 300 feet on each side of the center line of the claim. This claim is marked by six monuments, one at each corner and one at the center of each end line of the claim. The location monument on which this notice is posted is situated within Section 23 Township 16, North, Range 13 West, Gila and Salt River Baseline and Meridian, Mohave County, Arizona, and this claim occupies the following quarter section(s), sections, Township and Range:

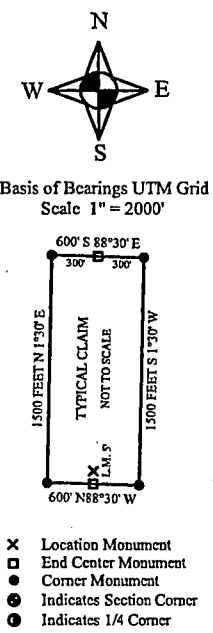
Quarter	Section	Township	Range	Meridian
SE	23	16 N	13 W	Gila and Salt River
NE	26	16 N	13 W	Gila and Salt River
		16 N	13 W	Gila and Salt River
		16 N	13 W	Gila and Salt River

RECEIVED  
 MAR 22 P 2 31  
 PHOENIX ARIZONA  
 COUNTY CLERK'S OFFICE

The North West corner of this claim is approximately 6600 feet West and 4500 feet South of the NE corner of Section 24, Township 16 North, Range 13 West, Gila and Salt River Baseline and Meridian.

DATED AND POSTED on the ground this 18 day of February, 2019

BY: Dave Rowe  
 Dave Rowe, agent:



AMC4541611

The above map depicts the Z - 38 Lode mining claim, which is located in Section(s) 23 & 26, Township 16 North, Range 13 West. Gila and Salt River Baseline and Meridian, Mohave County, Arizona. The claim corners, end centers and Location monuments are marked by 2 inch by 2 inch by 5 foot wooden post with aluminum tags. The bearings and distances between claims and tie point are depicted on the map.

Filed at the request of and return to:  
 Verde Grande LLC  
 P.O. Box 130  
 Arvada, CO 80001

**LOCATION NOTICE FOR LODE MINING CLAIM**

NOTICE IS HEREBY GIVEN that the Z - 39 Lode mining claim has been located by Verde Grande LLC, whose current mailing address is P.O. Box 130, Arvada, CO 80001. The general course of this claim is North and South and is approximately 600 feet in width and 1500 feet in length and contains approximately 20.66 acres. This claim runs from the location monument on which the location notice is posted approximately 1495 feet in a South direction to the South end line and 5 feet in a North direction to the North end line and 300 feet on each side of the center line of the claim. This claim is marked by six monuments, one at each corner and one at the center of each end line of the claim. The location monument on which this notice is posted is situated within Section 23 Township 16 North, Range 13 West, Gila and Salt River Baseline and Meridian, Mohave County, Arizona, and this claim occupies the following quarter section(s), sections, Township and Range:

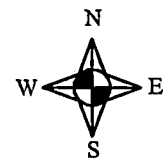
RECEIVED  
 COUNTY CLERK'S OFFICE  
 MOHAVE COUNTY, ARIZONA  
 PHOENIX, ARIZONA  
 MAR 22 2:34 PM

Quarter	Section	Township	Range	Meridian
SE	23	16 N	13 W	Gila and Salt River
NE	26	16 N	13 W	Gila and Salt River
		16 N	13 W	Gila and Salt River
		16 N	13 W	Gila and Salt River

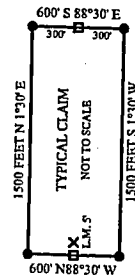
The North West corner of this claim is approximately 6000 feet West and 4500 feet South of the NE corner of Section 24, Township 16 North, Range 13 West, Gila and Salt River Baseline and Meridian.

DATED AND POSTED on the ground this 18 day of February, 2019

BY: Dave Rowe  
 Dave Rowe, agent:



Basis of Bearings UTM Grid  
 Scale 1" = 2000'



- X Location Monument
- O End Center Monument
- Corner Monument
- Indicates Section Corner
- Indicates 1/4 Corner

The above map depicts the Z - 39 Lode mining claim, which is located in Section(s) 23 & 26 Township 16 North, Range 13 West. Gila and Salt River Baseline and Meridian, Mohave County, Arizona. The claim corners, end centers and Location monuments are marked by 2 inch by 2 inch by 5 foot wooden post with aluminum tags. The bearings and distances between claims and tie point are depicted on the map.

AMC454162

Filed at the request of and return to:  
 Verde Grande LLC  
 P.O. Box 130  
 Arvada, CO 80001

**LOCATION NOTICE FOR LODE MINING CLAIM**

NOTICE IS HEREBY GIVEN that the Z - 40 Lode mining claim has been located by Verde Grande LLC, whose current mailing address is P.O. Box 130, Arvada, CO 80001. The general course of this claim is North and South and is approximately 600 feet in width and 1500 feet in length and contains approximately 20.66 acres. This claim runs from the location monument on which the location notice is posted approximately 5 feet in a South direction to the South end line and 1495 feet in a North direction to the North end line and 300 feet on each side of the center line of the claim. This claim is marked by six monuments, one at each corner and one at the center of each end line of the claim. The location monument on which this notice is posted is situated within Section 25, Township 16 North, Range 13 West, Gila and Salt River Baseline and Meridian, Mohave County, Arizona, and this claim occupies the following quarter section(s), sections, Township and Range:

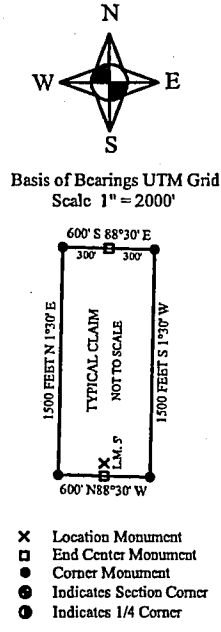
RECEIVED  
 MAR 22 2019  
 PHOENIX ARIZONA  
 CLERK OF SUPERIOR COURT

Quarter	Section	Township	Range	Meridian
SE	23	16 N	13 W	Gila and Salt River
SW	24	16 N	13 W	Gila and Salt River
NW	25	16 N	13 W	Gila and Salt River
NE	26	16 N	13 W	Gila and Salt River

The North West corner of this claim is approximately 5400 feet West and 4500 feet South of the NE corner of Section 24, Township 16 North, Range 13 West, Gila and Salt River Baseline and Meridian.

DATED AND POSTED on the ground this 17 day of February, 2019

BY: Dave Rowe  
 Dave Rowe, agent:



AMC454163

The above map depicts the Z - 40 Lode mining claim, which is located in Section(s) 23 - 26 Township 16 North, Range 13 West, Gila and Salt River Baseline and Meridian, Mohave County, Arizona. The claim corners, end centers and Location monuments are marked by 2 inch by 2 inch by 5 foot wooden post with aluminum tags. The bearings and distances between claims and tie point are depicted on the map.



Filed at the request of and return to:  
 Verde Grande LLC  
 P.O. Box 130  
 Arvada, CO 80001

**LOCATION NOTICE FOR LODE MINING CLAIM**

NOTICE IS HEREBY GIVEN that the Z - 41 Lode mining claim has been located by Verde Grande LLC, whose current mailing address is P.O. Box 130, Arvada, CO 80001. The general course of this claim is North and South and is approximately 600 feet in width and 1500 feet in length and contains approximately 20.66 acres. This claim runs from the location monument on which the location notice is posted approximately 5 feet in a South direction to the South end line and 1495 feet in a North direction to the North end line and 300 feet on each side of the center line of the claim. This claim is marked by six monuments, one at each corner and one at the center of each end line of the claim. The location monument on which this notice is posted is situated within Section 25 Township 16 North, Range 13 West, Gila and Salt River Baseline and Meridian, Mohave County, Arizona, and this claim occupies the following quarter section(s), sections, Township and Range:

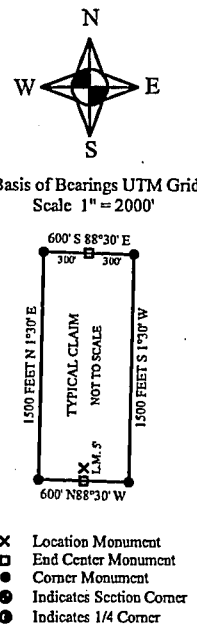
Quarter	Section	Township	Range	Meridian
SW	24	16 N	13 W	Gila and Salt River
NW	25	16 N	13 W	Gila and Salt River
		16 N	13 W	Gila and Salt River
		16 N	13 W	Gila and Salt River

RECEIVED  
 MAR 22 P 2:34  
 ARIZONA  
 PHOENIX  
 STATE OFFICE

The North West corner of this claim is approximately 4800 feet West and 4500 feet South of the NE corner of Section 24, Township 16 North, Range 13 West, Gila and Salt River Baseline and Meridian.

DATED AND POSTED on the ground this 17 day of February, 2019

BY: Dave Rowe  
 Dave Rowe, agent:



AMC454164

The above map depicts the Z - 41 Lode mining claim, which is located in Section(s) 24 & 25, Township 16 North, Range 13 West, Gila and Salt River Baseline and Meridian, Mohave County, Arizona. The claim corners, end centers and Location monuments are marked by 2 inch by 2 inch by 5 foot wooden post with aluminum tags. The bearings and distances between claims and tie point are depicted on the map.

Filed at the request of and return to:  
 Verde Grande LLC  
 P.O. Box 130  
 Arvada, CO 80001

**LOCATION NOTICE FOR LODE MINING CLAIM**

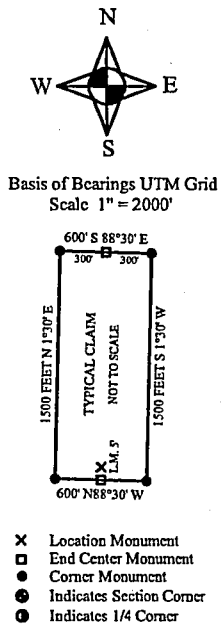
NOTICE IS HEREBY GIVEN that the Z - 42 Lode mining claim has been located by Verde Grande LLC, whose current mailing address is P.O. Box 130, Arvada, CO 80001. The general course of this claim is North and South and is approximately 600 feet in width and 1500 feet in length and contains approximately 20.66 acres. This claim runs from the location monument on which the location notice is posted approximately 5 feet in a South direction to the South end line and 1495 feet in a North direction to the North end line and 300 feet on each side of the center line of the claim. This claim is marked by six monuments, one at each corner and one at the center of each end line of the claim. The location monument on which this notice is posted is situated within Section 25 Township 16 North, Range 13 West, Gila and Salt River Baseline and Meridian, Mohave County, Arizona, and this claim occupies the following quarter section(s), sections, Township and Range:

Quarter	Section	Township	Range	Meridian
SW	24	16 N	13 W	Gila and Salt River
NW	25	16 N	13 W	Gila and Salt River
		16 N	13 W	Gila and Salt River
		16 N	13 W	Gila and Salt River

The North West corner of this claim is approximately 4200 feet West and 4500 feet South of the NE corner of Section 24, Township 16 North, Range 13 West, Gila and Salt River Baseline and Meridian.

DATED AND POSTED on the ground this 17 day of February, 2019

BY: *Dave Rowe*  
 Dave Rowe, agent:



The above map depicts the Z - 42 Lode mining claim, which is located in Section(s) 24 & 25 Township 16 North, Range 13 West. Gila and Salt River Baseline and Meridian, Mohave County, Arizona. The claim corners, end centers and Location monuments are marked by 2 inch by 2 inch by 5 foot wooden post with aluminum tags. The bearings and distances between claims and tie point are depicted on the map.

RECEIVED  
 MARCH 22 P 2 34  
 MOHAVE COUNTY ARIZONA

AMC454165

Filed at the request of and return to:  
 Verde Grande LLC  
 P.O. Box 130  
 Arvada, CO 80001

**LOCATION NOTICE FOR LODE MINING CLAIM**

NOTICE IS HEREBY GIVEN that the Z - 43 Lode mining claim has been located by Verde Grande LLC, whose current mailing address is P.O. Box 130, Arvada, CO 80001. The general course of this claim is North and South and is approximately 600 feet in width and 1500 feet in length and contains approximately 20.66 acres. This claim runs from the location monument on which the location notice is posted approximately 5 feet in a South direction to the South end line and 1495 feet in a North direction to the North end line and 300 feet on each side of the center line of the claim. This claim is marked by six monuments, one at each corner and one at the center of each end line of the claim. The location monument on which this notice is posted is situated within Section 25 Township 16 North, Range 13 West, Gila and Salt River Baseline and Meridian, Mohave County, Arizona, and this claim occupies the following quarter section(s), sections, Township and Range:

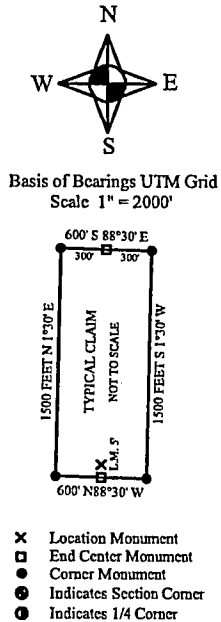
RECEIVED  
 MAR 22 10:34 AM  
 COUNTY CLERK'S OFFICE  
 MOHAVE COUNTY, ARIZONA

Quarter	Section	Township	Range	Meridian
SW	24	16 N	13 W	Gila and Salt River
NW	25	16 N	13 W	Gila and Salt River
		16 N	13 W	Gila and Salt River
		16 N	13 W	Gila and Salt River

The North West corner of this claim is approximately 3600 feet West and 4500 feet South of the NE corner of Section 24, Township 16 North, Range 13 West, Gila and Salt River Baseline and Meridian.

DATED AND POSTED on the ground this 17 day of February, 2019

BY: Dave Rowe  
 Dave Rowe, agent:



The above map depicts the Z - 43 Lode mining claim, which is located in Section(s) 24 & 25, Township 16 North, Range 13 West. Gila and Salt River Baseline and Meridian, Mohave County, Arizona. The claim corners, end centers and Location monuments are marked by 2 inch by 2 inch by 5 foot wooden post with aluminum tags. The bearings and distances between claims and tie point are depicted on the map.

AMC454166

Filed at the request of and return to:  
 Verde Grande LLC  
 P.O. Box 130  
 Arvada, CO 80001

**LOCATION NOTICE FOR LODE MINING CLAIM**

NOTICE IS HEREBY GIVEN that the Z - 44 Lode mining claim has been located by Verde Grande LLC, whose current mailing address is P.O. Box 130, Arvada, CO 80001. The general course of this claim is North and South and is approximately 600 feet in width and 1500 feet in length and contains approximately 20.66 acres. This claim runs from the location monument on which the location notice is posted approximately 5 feet in a South direction to the South end line and 1495 feet in a North direction to the North end line and 300 feet on each side of the center line of the claim. This claim is marked by six monuments, one at each corner and one at the center of each end line of the claim. The location monument on which this notice is posted is situated within Section 25, Township 16 North, Range 13 West, Gila and Salt River Baseline and Meridian, Mohave County, Arizona, and this claim occupies the following quarter section(s), sections, Township and Range:

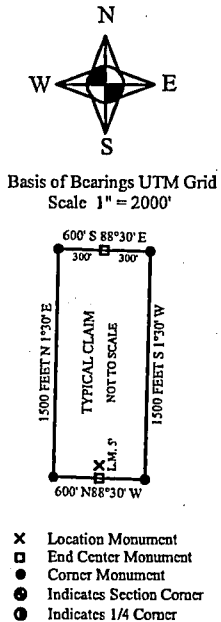
Quarter	Section	Township	Range	Meridian
SW	24	16 N	13 W	Gila and Salt River
SE	24	16 N	13 W	Gila and Salt River
NE	25	16 N	13 W	Gila and Salt River
NW	25	16 N	13 W	Gila and Salt River

RECEIVED  
 PHOENIX ARIZONA  
 MAR 22 P 2:31

The North West corner of this claim is approximately 3000 feet West and 4500 feet South of the NE corner of Section 24, Township 16 North, Range 13 West, Gila and Salt River Baseline and Meridian.

DATED AND POSTED on the ground this 17 day of February, 2019

BY: Dave Rowe  
 Dave Rowe, agent:



ANCH454167

The above map depicts the Z - 44 Lode mining claim, which is located in Section(s) 24 & 25, Township 16 North, Range 13 West, Gila and Salt River Baseline and Meridian, Mohave County, Arizona. The claim corners, end centers and Location monuments are marked by 2 inch by 2 inch by 5 foot wooden post with aluminum tags. The bearings and distances between claims and tie point are depicted on the map.



Filed at the request of and return to:  
 Verde Grande LLC  
 P.O. Box 130  
 Arvada, CO 80001

**LOCATION NOTICE FOR LODE MINING CLAIM**

NOTICE IS HEREBY GIVEN that the Z - 45 Lode mining claim has been located by Verde Grande LLC, whose current mailing address is P.O. Box 130, Arvada, CO 80001. The general course of this claim is North and South and is approximately 600 feet in width and 1500 feet in length and contains approximately 20.66 acres. This claim runs from the location monument on which the location notice is posted approximately 5 feet in a South direction to the South end line and 1495 feet in a North direction to the North end line and 300 feet on each side of the center line of the claim. This claim is marked by six monuments, one at each corner and one at the center of each end line of the claim. The location monument on which this notice is posted is situated within Section 25, Township 16 North, Range 13 West, Gila and Salt River Baseline and Meridian, Mohave County, Arizona, and this claim occupies the following quarter section(s), sections, Township and Range:

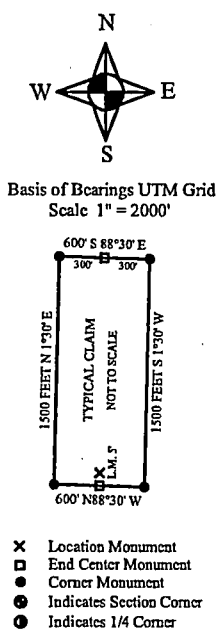
RECEIVED  
 PHOENIX ARIZONA  
 2019 MAR 22 P 2:31  
 COUNTY CLERK'S OFFICE

Quarter	Section	Township	Range	Meridian
SE	24	16 N	13 W	Gila and Salt River
NE	25	16 N	13 W	Gila and Salt River
		16 N	13 W	Gila and Salt River
		16 N	13 W	Gila and Salt River

The North West corner of this claim is approximately 2400 feet West and 4500 feet South of the NE corner of Section 24, Township 16 North, Range 13 West, Gila and Salt River Baseline and Meridian.

DATED AND POSTED on the ground this 17 day of February, 2019

BY: Dave Rowe  
 Dave Rowe, agent:



AMC454168

The above map depicts the Z - 45 Lode mining claim, which is located in Section(s) 24 & 25, Township 16 North, Range 13 West, Gila and Salt River Baseline and Meridian, Mohave County, Arizona. The claim corners, end centers and Location monuments are marked by 2 inch by 2 inch by 5 foot wooden post with aluminum tags. The bearings and distances between claims and tie point are depicted on the map.

Filed at the request of and return to:  
 Verde Grande LLC  
 P.O. Box 130  
 Arvada, CO 80001

**LOCATION NOTICE FOR LODE MINING CLAIM**

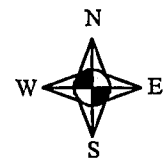
NOTICE IS HEREBY GIVEN that the Z - 46 Lode mining claim has been located by Verde Grande LLC, whose current mailing address is P.O. Box 130, Arvada, CO 80001. The general course of this claim is North and South and is approximately 600 feet in width and 1500 feet in length and contains approximately 20.66 acres. This claim runs from the location monument on which the location notice is posted approximately 5 feet in a South direction to the South end line and 1495 feet in a North direction to the North end line and 300 feet on each side of the center line of the claim. This claim is marked by six monuments, one at each corner and one at the center of each end line of the claim. The location monument on which this notice is posted is situated within Section 25, Township 16 North, Range 13 West, Gila and Salt River Baseline and Meridian, Mohave County, Arizona, and this claim occupies the following quarter section(s), sections, Township and Range:

Quarter	Section	Township	Range	Meridian
SE	24	16 N	13 W	Gila and Salt River
NE	25	16 N	13 W	Gila and Salt River
		16 N	13 W	Gila and Salt River
		16 N	13 W	Gila and Salt River

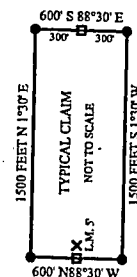
The North West corner of this claim is approximately 1800 feet West and 4500 feet South of the NE corner of Section 24, Township 16 North, Range 13 West, Gila and Salt River Baseline and Meridian.

DATED AND POSTED on the ground this 17 day of February, 2019

BY: Dave Rowe  
 Dave Rowe, agent:



Basis of Bearings UTM Grid  
 Scale 1" = 2000'



- X Location Monument
- End Center Monument
- Corner Monument
- Indicates Section Corner
- Indicates 1/4 Corner

The above map depicts the Z - 46 Lode mining claim, which is located in Section(s) 24 & 25, Township 16 North, Range 13 West. Gila and Salt River Baseline and Meridian, Mohave County, Arizona. The claim corners, end centers and Location monuments are marked by 2 inch by 2 inch by 5 foot wooden post with aluminum tags. The bearings and distances between claims and tie point are depicted on the map.

AN0454169

RECEIVED  
 MAR 22 P 2:34  
 PHOENIX, ARIZONA  
 ARIZONA STATE OFFICE

Filed at the request of and return to:  
 Verde Grande LLC  
 P.O. Box 130  
 Arvada, CO 80001

**LOCATION NOTICE FOR LODE MINING CLAIM**

NOTICE IS HEREBY GIVEN that the Z - 47 Lode mining claim has been located by Verde Grande LLC, whose current mailing address is P.O. Box 130, Arvada, CO 80001. The general course of this claim is North and South and is approximately 600 feet in width and 1500 feet in length and contains approximately 20.66 acres. This claim runs from the location monument on which the location notice is posted approximately 5 feet in a South direction to the South end line and 1495 feet in a North direction to the North end line and 300 feet on each side of the center line of the claim. This claim is marked by six monuments, one at each corner and one at the center of each end line of the claim. The location monument on which this notice is posted is situated within Section 25, Township 16 North, Range 13 West, Gila and Salt River Baseline and Meridian, Mohave County, Arizona, and this claim occupies the following quarter section(s), sections, Township and Range:

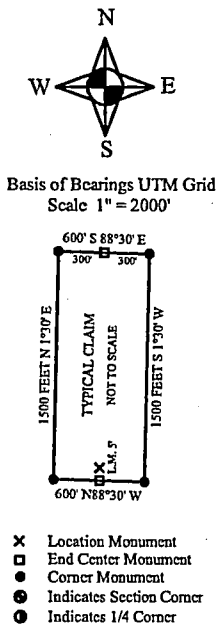
RECEIVED  
 MAR 22 P 2:34  
 PHOENIX ARIZONA

Quarter	Section	Township	Range	Meridian
SE	24	16 N	13 W	Gila and Salt River
NE	25	16 N	13 W	Gila and Salt River
		16 N	13 W	Gila and Salt River
		16 N	13 W	Gila and Salt River

The North West corner of this claim is approximately 1200 feet West and 4500 feet South of the NE corner of Section 24, Township 16 North, Range 13 West, Gila and Salt River Baseline and Meridian.

DATED AND POSTED on the ground this 17 day of February, 2019

BY: Dave Rowe  
 Dave Rowe, agent:



The above map depicts the Z - 47 Lode mining claim, which is located in Section(s) 24 & 25, Township 16 North, Range 13 West. Gila and Salt River Baseline and Meridian, Mohave County, Arizona. The claim corners, end centers and Location monuments are marked by 2 inch by 2 inch by 5 foot wooden post with aluminum tags. The bearings and distances between claims and tie point are depicted on the map.

AMC454170

Filed at the request of and return to:  
 Verde Grande LLC  
 P.O. Box 130  
 Arvada, CO 80001

**LOCATION NOTICE FOR LODE MINING CLAIM**

NOTICE IS HEREBY GIVEN that the Z - 48 Lode mining claim has been located by Verde Grande LLC, whose current mailing address is P.O. Box 130, Arvada, CO 80001. The general course of this claim is North and South and is approximately 600 feet in width and 1500 feet in length and contains approximately 20.66 acres. This claim runs from the location monument on which the location notice is posted approximately 5 feet in a South direction to the South end line and 1495 feet in a North direction to the North end line and 300 feet on each side of the center line of the claim. This claim is marked by six monuments, one at each corner and one at the center of each end line of the claim. The location monument on which this notice is posted is situated within Section 25, Township 16 North, Range 13 West, Gila and Salt River Baseline and Meridian, Mohave County, Arizona, and this claim occupies the following quarter section(s), sections, Township and Range:

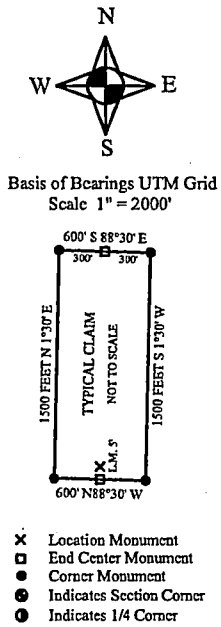
RECEIVED  
 CLIMATE STATE OF ARIZONA  
 2019 MAR 22 P 2:44  
 PHOENIX, ARIZONA

Quarter	Section	Township	Range	Meridian
SE	24	16 N	13 W	Gila and Salt River
NE	25	16 N	13 W	Gila and Salt River
		16 N	13 W	Gila and Salt River
		16 N	13 W	Gila and Salt River

The North West corner of this claim is approximately 600 feet West and 4500 feet South of the NE corner of Section 24, Township 16 North, Range 13 West, Gila and Salt River Baseline and Meridian.

DATED AND POSTED on the ground this 17 day of February, 2019

BY: Dave Rowe  
 Dave Rowe, agent:



The above map depicts the Z - 48 Lode mining claim, which is located in Section(s) 24 & 25, Township 16 North, Range 13 West. Gila and Salt River Baseline and Meridian, Mohave County, Arizona. The claim corners, end centers and Location monuments are marked by 2 inch by 2 inch by 5 foot wooden post with aluminum tags. The bearings and distances between claims and tie point are depicted on the map.

AMC454171



Filed at the request of and return to:  
 Verde Grande LLC  
 P.O. Box 130  
 Arvada, CO 80001

**LOCATION NOTICE FOR LODE MINING CLAIM**

NOTICE IS HEREBY GIVEN that the Z - 49 Lode mining claim has been located by Verde Grande LLC, whose current mailing address is P.O. Box 130, Arvada, CO 80001. The general course of this claim is North and South and is approximately 600 feet in width and 1500 feet in length and contains approximately 20.66 acres. This claim runs from the location monument on which the location notice is posted approximately 1495 feet in a South direction to the South end line and 5 feet in a North direction to the North end line and 300 feet on each side of the center line of the claim. This claim is marked by six monuments, one at each corner and one at the center of each end line of the claim. The location monument on which this notice is posted is situated within Section 25 Township 16 North, Range 13 West, Gila and Salt River Baseline and Meridian, Mohave County, Arizona, and this claim occupies the following quarter section(s), sections, Township and Range:

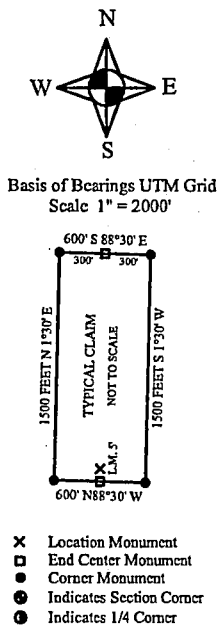
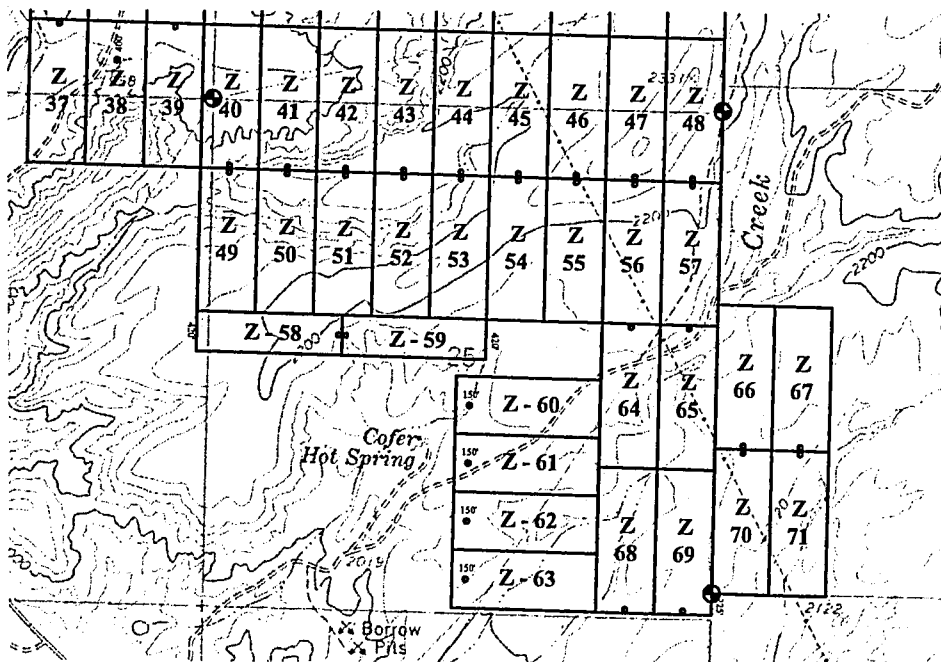
RECEIVED  
 COUNTY CLERK'S OFFICE  
 MOHAVE COUNTY, ARIZONA  
 FEB 22 P 2:34

Quarter	Section	Township	Range	Meridian
NW	25	16 N	13 W	Gila and Salt River
NE	26	16 N	13 W	Gila and Salt River
		16 N	13 W	Gila and Salt River
		16 N	13 W	Gila and Salt River

The North West corner of this claim is approximately 5400 feet West and 6000 feet South of the NE corner of Section 24, Township 16 North, Range 13 West, Gila and Salt River Baseline and Meridian.

DATED AND POSTED on the ground this 17 day of February, 2019

BY: Dave Rowe  
 Dave Rowe, agent:



AMC454172

The above map depicts the Z - 49 Lode mining claim, which is located in Section(s) 25 & 26, Township 16 North, Range 13 West, Gila and Salt River Baseline and Meridian, Mohave County, Arizona. The claim corners, end centers and Location monuments are marked by 2 inch by 2 inch by 5 foot wooden post with aluminum tags. The bearings and distances between claims and tie point are depicted on the map.

Filed at the request of and return to:  
 Verde Grande LLC  
 P.O. Box 130  
 Arvada, CO 80001

**LOCATION NOTICE FOR LODE MINING CLAIM**

NOTICE IS HEREBY GIVEN that the Z - 50 Lode mining claim has been located by Verde Grande LLC, whose current mailing address is P.O. Box 130, Arvada, CO 80001. The general course of this claim is North and South and is approximately 600 feet in width and 1500 feet in length and contains approximately 20.66 acres. This claim runs from the location monument on which the location notice is posted approximately 1495 feet in a South direction to the South end line and 5 feet in a North direction to the North end line and 300 feet on each side of the center line of the claim. This claim is marked by six monuments, one at each corner and one at the center of each end line of the claim. The location monument on which this notice is posted is situated within Section 25, Township 16 North, Range 13 West, Gila and Salt River Baseline and Meridian, Mohave County, Arizona, and this claim occupies the following quarter section(s), sections, Township and Range:

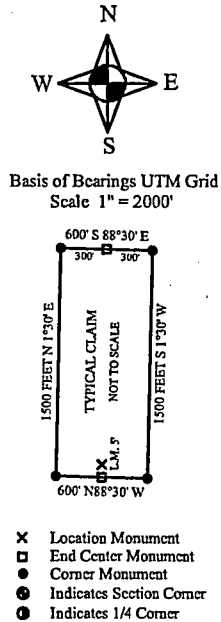
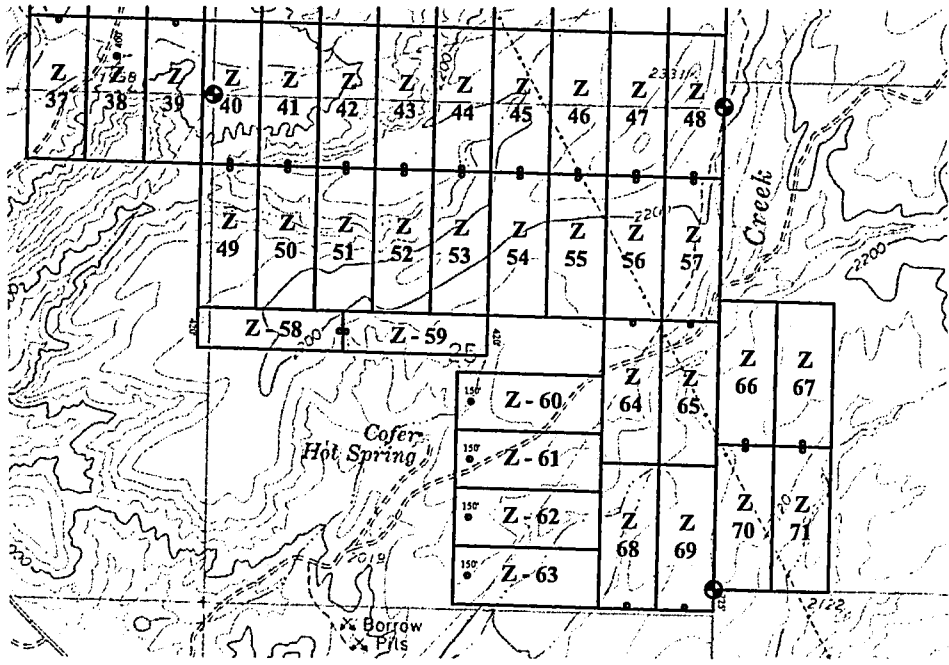
Quarter	Section	Township	Range	Meridian
NW	25	16 N	13 W	Gila and Salt River
		16 N	13 W	Gila and Salt River
		16 N	13 W	Gila and Salt River
		16 N	13 W	Gila and Salt River

The North West corner of this claim is approximately 4800 feet West and 6000 feet South of the NE corner of Section 24, Township 16 North, Range 13 West, Gila and Salt River Baseline and Meridian.

DATED AND POSTED on the ground this 17 day of February, 2019.

BY: Dave Rowe  
 Dave Rowe, agent:

RECEIVED  
 BLM 17 STATE OFFICE  
 2019 MAR 22 P 2:34  
 PHOENIX, ARIZONA



AMC454173

The above map depicts the Z - 50 Lode mining claim, which is located in Section(s) 25 Township 16 North, Range 13 West. Gila and Salt River Baseline and Meridian, Mohave County, Arizona. The claim corners, end centers and Location monuments are marked by 2 inch by 2 inch by 5 foot wooden post with aluminum tags. The bearings and distances between claims and tie point are depicted on the map.

Filed at the request of and return to:  
 Verde Grande LLC  
 P.O. Box 130  
 Arvada, CO 80001

**LOCATION NOTICE FOR LODE MINING CLAIM**

NOTICE IS HEREBY GIVEN that the Z - 51 Lode mining claim has been located by Verde Grande LLC, whose current mailing address is P.O. Box 130, Arvada, CO 80001. The general course of this claim is North and South and is approximately 600 feet in width and 1500 feet in length and contains approximately 20.66 acres. This claim runs from the location monument on which the location notice is posted approximately 1495 feet in a South direction to the South end line and 5 feet in a North direction to the North end line and 300 feet on each side of the center line of the claim. This claim is marked by six monuments, one at each corner and one at the center of each end line of the claim. The location monument on which this notice is posted is situated within Section 25, Township 16 North, Range 13 West, Gila and Salt River Baseline and Meridian, Mohave County, Arizona, and this claim occupies the following quarter section(s), sections, Township and Range:

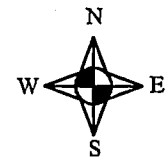
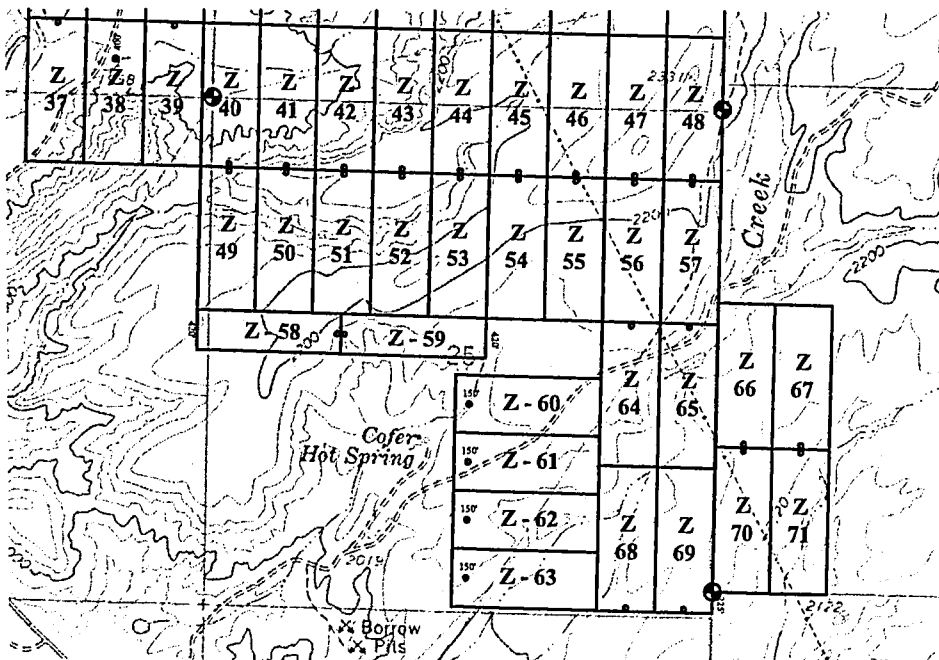
RECEIVED  
 DEPT. OF STATE  
 PHOENIX, ARIZONA  
 2019 MAR 22 P 2:44

Quarter	Section	Township	Range	Meridian
NW	25	16 N	13 W	Gila and Salt River
		16 N	13 W	Gila and Salt River
		16 N	13 W	Gila and Salt River
		16 N	13 W	Gila and Salt River

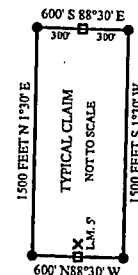
The North West corner of this claim is approximately 4200 feet West and 6000 feet South of the NE corner of Section 24, Township 16 North, Range 13 West, Gila and Salt River Baseline and Meridian.

DATED AND POSTED on the ground this 17 day of February, 2019

BY: Dave Rowe  
 Dave Rowe, agent:



Basis of Bearings UTM Grid  
 Scale 1" = 2000'



- ✕ Location Monument
- End Center Monument
- Corner Monument
- Indicates Section Corner
- Indicates 1/4 Corner

The above map depicts the Z - 51 Lode mining claim, which is located in Section(s) 25 Township 16 North, Range 13 West. Gila and Salt River Baseline and Meridian, Mohave County, Arizona. The claim corners, end centers and Location monuments are marked by 2 inch by 2 inch by 5 foot wooden post with aluminum tags. The bearings and distances between claims and tie point are depicted on the map.

AMC454174

Filed at the request of and return to:  
 Verde Grande LLC  
 P.O. Box 130  
 Arvada, CO 80001

**LOCATION NOTICE FOR LODE MINING CLAIM**

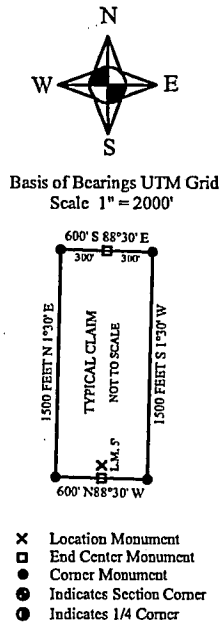
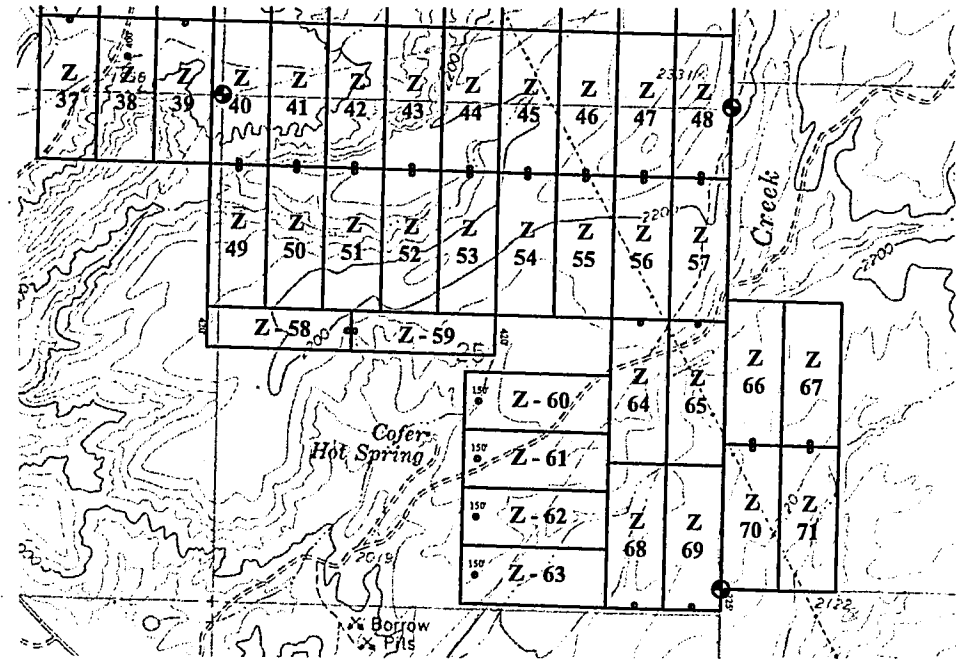
NOTICE IS HEREBY GIVEN that the Z - 52 Lode mining claim has been located by Verde Grande LLC, whose current mailing address is P.O. Box 130, Arvada, CO 80001. The general course of this claim is North and South and is approximately 600 feet in width and 1500 feet in length and contains approximately 20.66 acres. This claim runs from the location monument on which the location notice is posted approximately 1495 feet in a South direction to the South end line and 5 feet in a North direction to the North end line and 300 feet on each side of the center line of the claim. This claim is marked by six monuments, one at each corner and one at the center of each end line of the claim. The location monument on which this notice is posted is situated within Section 25, Township 16 North, Range 13 West, Gila and Salt River Baseline and Meridian, Mohave County, Arizona, and this claim occupies the following quarter section(s), sections, Township and Range:

Quarter	Section	Township	Range	Meridian
NW	25	16 N	13 W	Gila and Salt River
		16 N	13 W	Gila and Salt River
		16 N	13 W	Gila and Salt River
		16 N	13 W	Gila and Salt River

The North West corner of this claim is approximately 3600 feet West and 6000 feet South of the NE corner of Section 24, Township 16 North, Range 13 West, Gila and Salt River Baseline and Meridian.

DATED AND POSTED on the ground this 17 day of February, 2019

BY: Dave Rowe  
 Dave Rowe, agent:



The above map depicts the Z - 52 Lode mining claim, which is located in Section(s) 25 Township 16 North, Range 13 West. Gila and Salt River Baseline and Meridian, Mohave County, Arizona. The claim corners, end centers and Location monuments are marked by 2 inch by 2 inch by 5 foot wooden post with aluminum tags. The bearings and distances between claims and tie point are depicted on the map.

RECEIVED  
 DEPT. OF STATE  
 PHOENIX, ARIZONA  
 2019 MAR 22 P 2:34

AMO454175



Filed at the request of and return to:  
 Verde Grande LLC  
 P.O. Box 130  
 Arvada, CO 80001

**LOCATION NOTICE FOR LODE MINING CLAIM**

NOTICE IS HEREBY GIVEN that the Z - 53 Lode mining claim has been located by Verde Grande LLC, whose current mailing address is P.O. Box 130, Arvada, CO 80001. The general course of this claim is North and South and is approximately 600 feet in width and 1500 feet in length and contains approximately 20.66 acres. This claim runs from the location monument on which the location notice is posted approximately 1495 feet in a South direction to the South end line and 5 feet in a North direction to the North end line and 300 feet on each side of the center line of the claim. This claim is marked by six monuments, one at each corner and one at the center of each end line of the claim. The location monument on which this notice is posted is situated within Section 25, Township 16 North, Range 13 West, Gila and Salt River Baseline and Meridian, Mohave County, Arizona, and this claim occupies the following quarter section(s), sections, Township and Range:

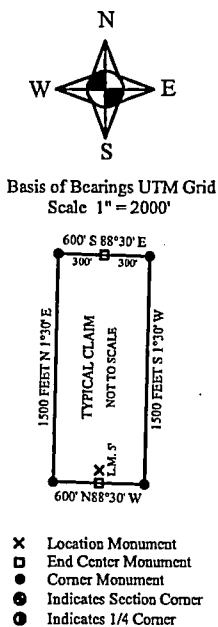
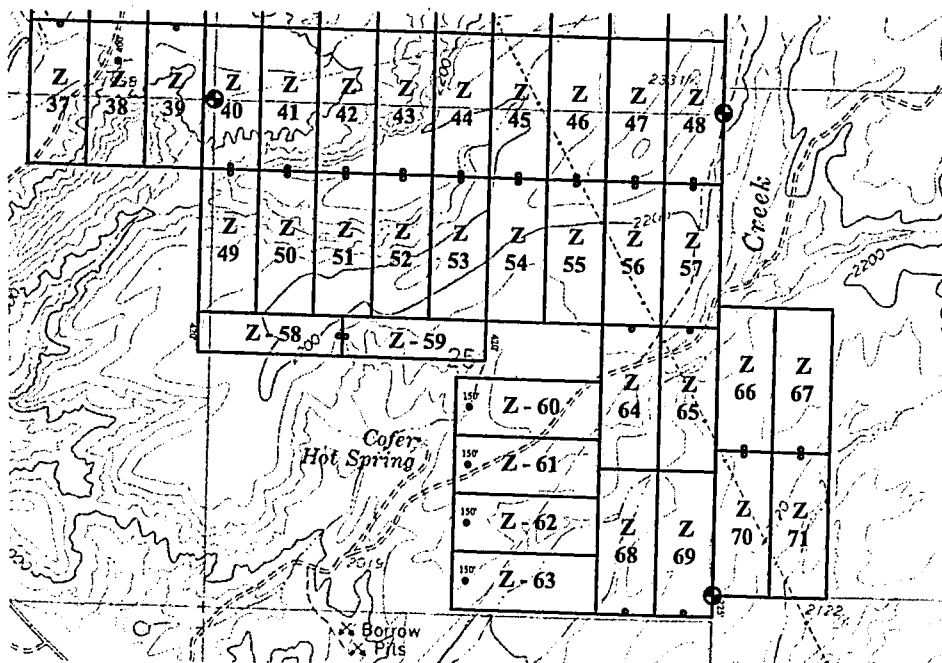
RECEIVED  
 PHOENIX ARIZONA  
 2019 MAR 22 P 2:30  
 LAND STATE OFF

Quarter	Section	Township	Range	Meridian
NE	25	16 N	13 W	Gila and Salt River
NW	25	16 N	13 W	Gila and Salt River
		16 N	13 W	Gila and Salt River
		16 N	13 W	Gila and Salt River

The North West corner of this claim is approximately 3000 feet West and 6000 feet South of the NE corner of Section 24, Township 16 North, Range 13 West, Gila and Salt River Baseline and Meridian.

DATED AND POSTED on the ground this 17 day of February, 2019

BY: Dave Rowe  
 Dave Rowe, agent:



AMC454176

The above map depicts the Z - 53 Lode mining claim, which is located in Section(s) 25, Township 16 North, Range 13 West, Gila and Salt River Baseline and Meridian, Mohave County, Arizona. The claim corners, end centers and Location monuments are marked by 2 inch by 2 inch by 5 foot wooden post with aluminum tags. The bearings and distances between claims and tie point are depicted on the map.

Filed at the request of and return to:  
 Verde Grande LLC  
 P.O. Box 130  
 Arvada, CO 80001

**LOCATION NOTICE FOR LODE MINING CLAIM**

NOTICE IS HEREBY GIVEN that the Z - 54 Lode mining claim has been located by Verde Grande LLC, whose current mailing address is P.O. Box 130, Arvada, CO 80001. The general course of this claim is North and South and is approximately 600 feet in width and 1500 feet in length and contains approximately 20.66 acres. This claim runs from the location monument on which the location notice is posted approximately 1495 feet in a South direction to the South end line and 5 feet in a North direction to the North end line and 300 feet on each side of the center line of the claim. This claim is marked by six monuments, one at each corner and one at the center of each end line of the claim. The location monument on which this notice is posted is situated within Section 25, Township 16 North, Range 13 West, Gila and Salt River Baseline and Meridian, Mohave County, Arizona, and this claim occupies the following quarter section(s), sections, Township and Range:

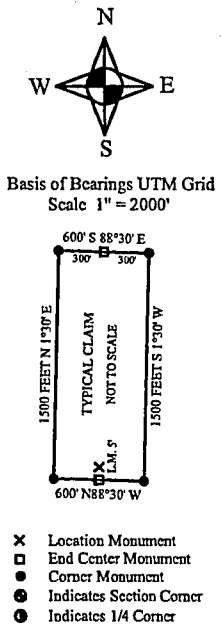
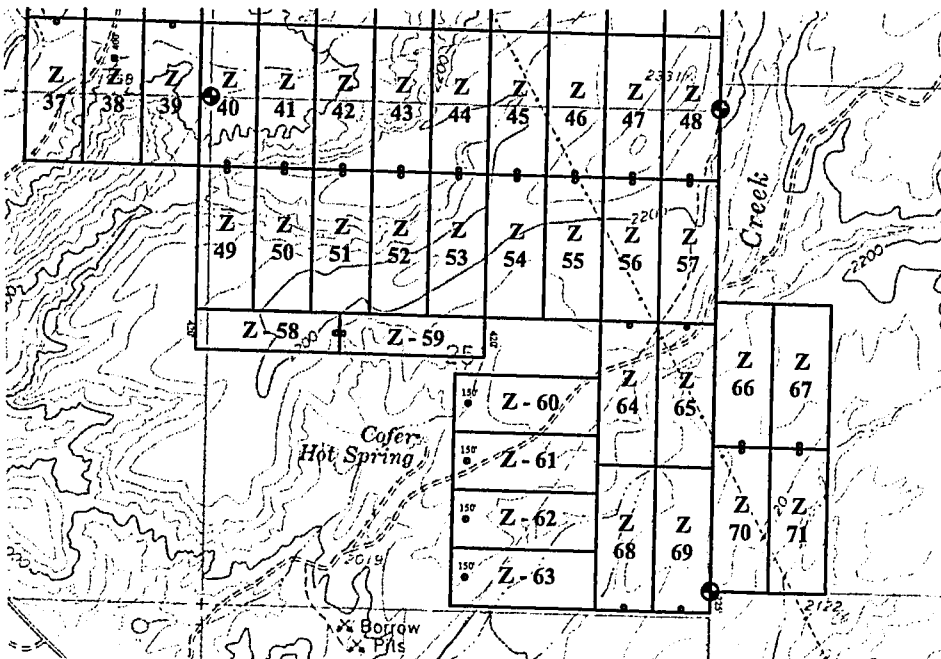
Quarter	Section	Township	Range	Meridian
NE	25	16 N	13 W	Gila and Salt River
		16 N	13 W	Gila and Salt River
		16 N	13 W	Gila and Salt River
		16 N	13 W	Gila and Salt River

RECEIVED  
 CLM AZ STATE OF ARIZONA  
 2019 MAR 22 P 2:44

The North West corner of this claim is approximately 2400 feet West and 6000 feet South of the NE corner of Section 24, Township 16 North, Range 13 West, Gila and Salt River Baseline and Meridian.

DATED AND POSTED on the ground this 17 day of February, 2019

BY: Dave Rowe  
 Dave Rowe, agent:



AMC454177

The above map depicts the Z - 54 Lode mining claim, which is located in Section(s) 25, Township 16 North, Range 13 West, Gila and Salt River Baseline and Meridian, Mohave County, Arizona. The claim corners, end centers and Location monuments are marked by 2 inch by 2 inch by 5 foot wooden post with aluminum tags. The bearings and distances between claims and tie point are depicted on the map.

Filed at the request of and return to:  
 Verde Grande LLC  
 P.O. Box 130  
 Arvada, CO 80001

**LOCATION NOTICE FOR LODE MINING CLAIM**

NOTICE IS HEREBY GIVEN that the Z - 55 Lode mining claim has been located by Verde Grande LLC, whose current mailing address is P.O. Box 130, Arvada, CO 80001. The general course of this claim is North and South and is approximately 600 feet in width and 1500 feet in length and contains approximately 20.66 acres. This claim runs from the location monument on which the location notice is posted approximately 1495 feet in a South direction to the South end line and 5 feet in a North direction to the North end line and 300 feet on each side of the center line of the claim. This claim is marked by six monuments, one at each corner and one at the center of each end line of the claim. The location monument on which this notice is posted is situated within Section 25, Township 16 North, Range 13 West, Gila and Salt River Baseline and Meridian, Mohave County, Arizona, and this claim occupies the following quarter section(s), sections, Township and Range:


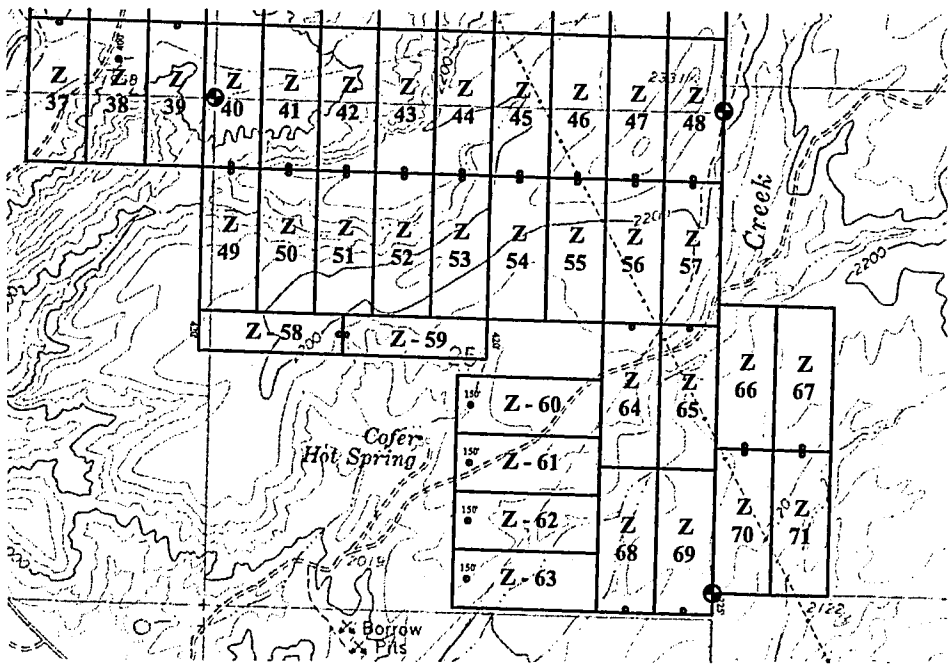
RECEIVED  
 MAR 22 P 2:33  
 PHOENIX, ARIZONA  
 STATE OFFICE

Quarter	Section	Township	Range	Meridian
NE	25	16 N	13 W	Gila and Salt River
		16 N	13 W	Gila and Salt River
		16 N	13 W	Gila and Salt River
		16 N	13 W	Gila and Salt River


The North West corner of this claim is approximately 1800 feet West and 6000 feet South of the NE corner of Section 24, Township 16 North, Range 13 West, Gila and Salt River Baseline and Meridian.

DATED AND POSTED on the ground this 17 day of February, 2019

BY: Dave Rowe  
 Dave Rowe, agent:



Basis of Bearings UTM Grid  
 Scale 1" = 2000'



- X Location Monument
- End Center Monument
- Corner Monument
- Indicates Section Corner
- Indicates 1/4 Corner

AMC454178

The above map depicts the Z - 55 Lode mining claim, which is located in Section(s) 25, Township 16 North, Range 13 West, Gila and Salt River Baseline and Meridian, Mohave County, Arizona. The claim corners, end centers and Location monuments are marked by 2 inch by 2 inch by 5 foot wooden post with aluminum tags. The bearings and distances between claims and tie point are depicted on the map.

Filed at the request of and return to:  
 Verde Grande LLC  
 P.O. Box 130  
 Arvada, CO 80001

**LOCATION NOTICE FOR LODE MINING CLAIM**

NOTICE IS HEREBY GIVEN that the Z - 56 Lode mining claim has been located by Verde Grande LLC, whose current mailing address is P.O. Box 130, Arvada, CO 80001. The general course of this claim is North and South and is approximately 600 feet in width and 1500 feet in length and contains approximately 20.66 acres. This claim runs from the location monument on which the location notice is posted approximately 1495 feet in a South direction to the South end line and 5 feet in a North direction to the North end line and 300 feet on each side of the center line of the claim. This claim is marked by six monuments, one at each corner and one at the center of each end line of the claim. The location monument on which this notice is posted is situated within Section 25, Township 16 North, Range 13 West, Gila and Salt River Baseline and Meridian, Mohave County, Arizona, and this claim occupies the following quarter section(s), sections, Township and Range:

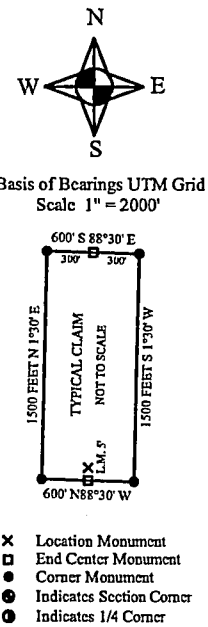
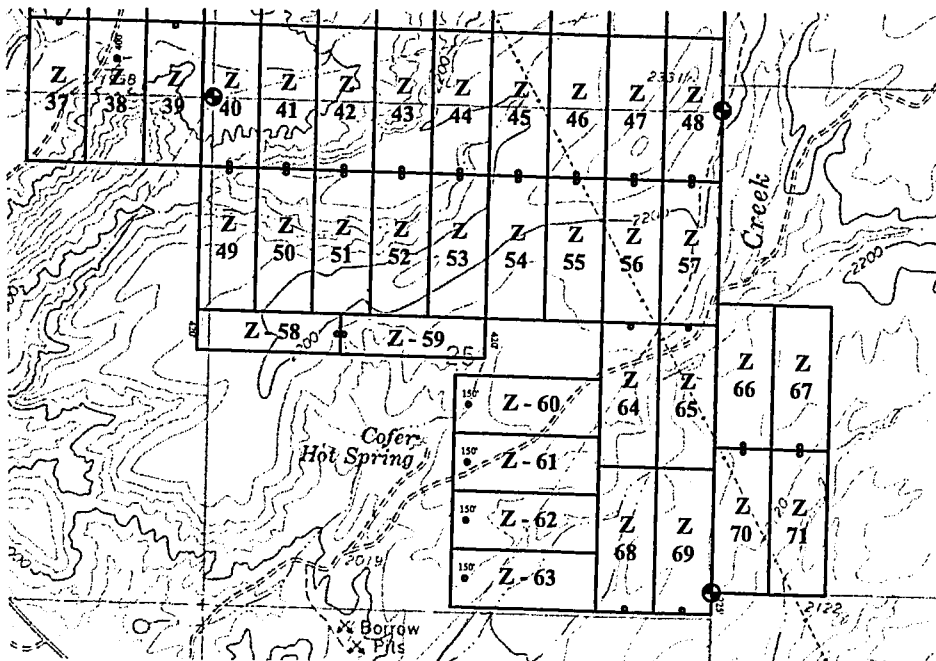
RECEIVED  
 CLERK OF THE SUPERIOR COURT  
 PHOENIX, ARIZONA  
 2019 MAR 22 P 2:33

Quarter	Section	Township	Range	Meridian
NE	25	16 N	13 W	Gila and Salt River
		16 N	13 W	Gila and Salt River
		16 N	13 W	Gila and Salt River
		16 N	13 W	Gila and Salt River

The North West corner of this claim is approximately 1200 feet West and 6000 feet South of the NE corner of Section 24, Township 16 North, Range 13 West, Gila and Salt River Baseline and Meridian.

DATED AND POSTED on the ground this 17 day of February, 2019

BY: Dave Rowe  
 Dave Rowe, agent:



AMC454179

The above map depicts the Z - 56 Lode mining claim, which is located in Section(s) 25 Township 16 North, Range 13 West. Gila and Salt River Baseline and Meridian, Mohave County, Arizona. The claim corners, end centers and Location monuments are marked by 2 inch by 2 inch by 5 foot wooden post with aluminum tags. The bearings and distances between claims and tie point are depicted on the map.



Filed at the request of and return to:  
 Verde Grande LLC  
 P.O. Box 130  
 Arvada, CO 80001

**LOCATION NOTICE FOR LODE MINING CLAIM**

NOTICE IS HEREBY GIVEN that the Z - 57 Lode mining claim has been located by Verde Grande LLC, whose current mailing address is P.O. Box 130, Arvada, CO 80001. The general course of this claim is North and South and is approximately 600 feet in width and 1500 feet in length and contains approximately 20.66 acres. This claim runs from the location monument on which the location notice is posted approximately 1495 feet in a South direction to the South end line and 5 feet in a North direction to the North end line and 300 feet on each side of the center line of the claim. This claim is marked by six monuments, one at each corner and one at the center of each end line of the claim. The location monument on which this notice is posted is situated within Section 25 Township 16 North, Range 13 West, Gila and Salt River Baseline and Meridian, Mohave County, Arizona, and this claim occupies the following quarter section(s), sections, Township and Range:

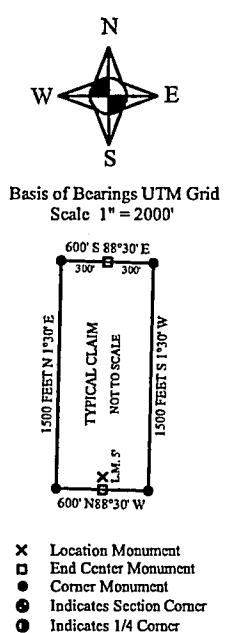
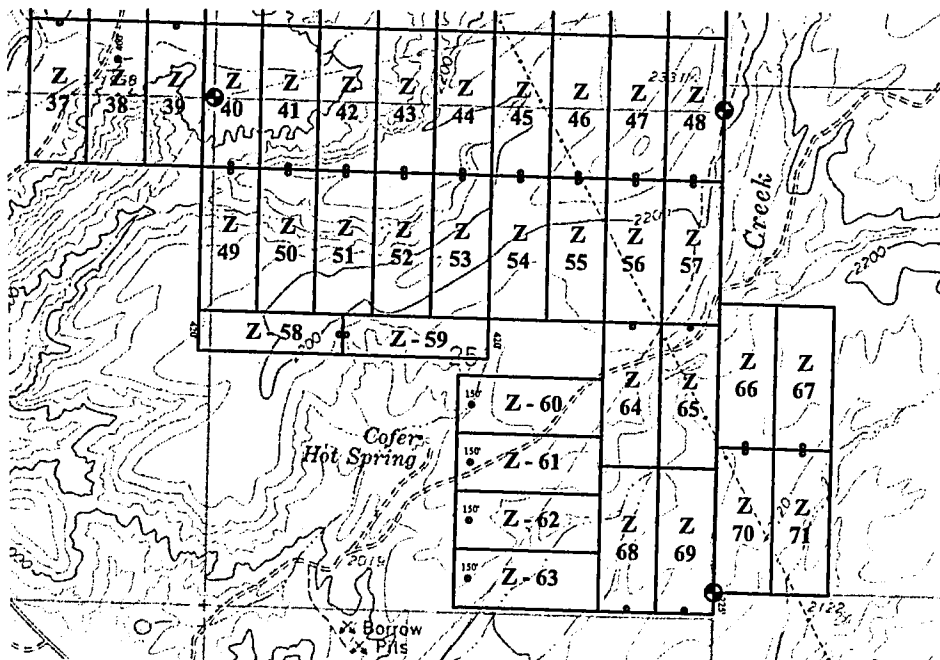
RECEIVED  
 MAR 22 P 2:35  
 PHOENIX, ARIZONA  
 COUNTY CLERK'S OFFICE

Quarter	Section	Township	Range	Meridian
<u>NE</u>	<u>25</u>	<u>16 N</u>	<u>13 W</u>	<u>Gila and Salt River</u>
		<u>16 N</u>	<u>13 W</u>	<u>Gila and Salt River</u>
		<u>16 N</u>	<u>13 W</u>	<u>Gila and Salt River</u>
		<u>16 N</u>	<u>13 W</u>	<u>Gila and Salt River</u>

The North West corner of this claim is approximately 600 feet West and 6000 feet South of the NE corner of Section 24, Township 16 North, Range 13 West, Gila and Salt River Baseline and Meridian.

DATED AND POSTED on the ground this 17 day of February, 2019

BY: Dave Rowe  
 Dave Rowe, agent:



AMC454100

The above map depicts the Z - 57 Lode mining claim, which is located in Section(s) 25, Township 16 North, Range 13 West, Gila and Salt River Baseline and Meridian, Mohave County, Arizona. The claim corners, end centers and Location monuments are marked by 2 inch by 2 inch by 5 foot wooden post with aluminum tags. The bearings and distances between claims and tie point are depicted on the map.

Filed at the request of and return to:  
 Verde Grande LLC  
 P.O. Box 130  
 Arvada, CO 80001

**LOCATION NOTICE FOR LODE MINING CLAIM**

NOTICE IS HEREBY GIVEN that the Z - 58 Lode mining claim has been located by Verde Grande LLC, whose current mailing address is P.O. Box 130, Arvada, CO 80001. The general course of this claim is East and West and is approximately 420 feet in width and 1500 feet in length and contains approximately 14.47 acres. This claim runs from the location monument on which the location notice is posted approximately 5 feet in a East direction to the East end line and 1495 feet in a West direction to the West end line and 210 feet on each side of the center line of the claim. This claim is marked by six monuments, one at each corner and one at the center of each end line of the claim. The location monument on which this notice is posted is situated within Section 25, Township 16 North, Range 13 West, Gila and Salt River Baseline and Meridian, Mohave County, Arizona, and this claim occupies the following quarter section(s), sections, Township and Range:

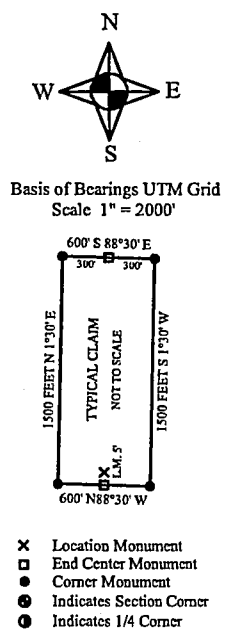
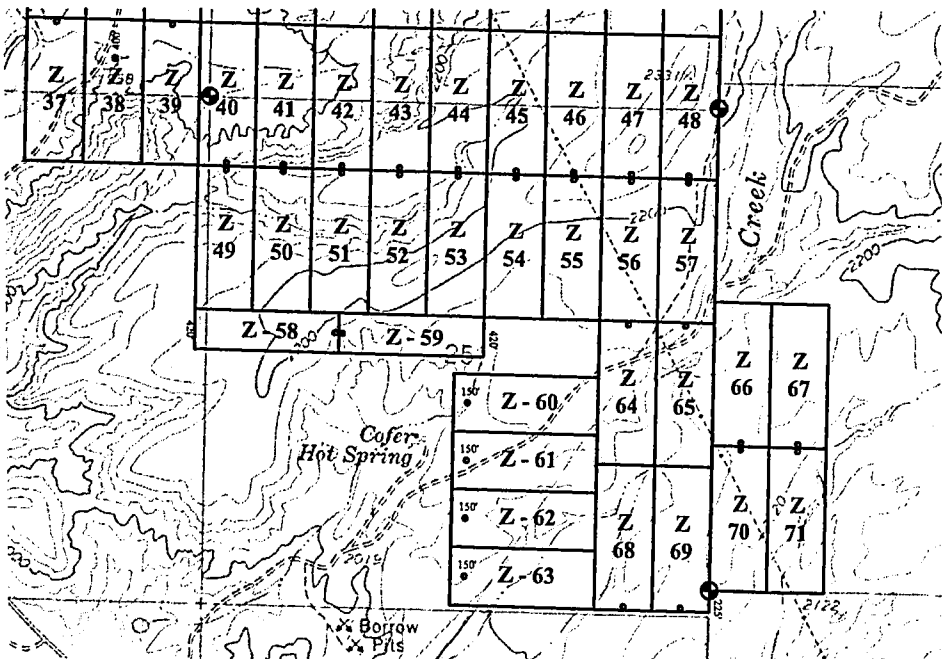
RECEIVED  
 MAR 22 2:35 PM  
 ARIZONA  
 DEPARTMENT OF REVENUE  
 PHOENIX

Quarter	Section	Township	Range	Meridian
NW	25	16 N	13 W	Gila and Salt River
NE	26	16 N	13 W	Gila and Salt River
		16 N	13 W	Gila and Salt River
		16 N	13 W	Gila and Salt River

The North West corner of this claim is approximately 5400 feet West and 7500 feet South of the NE corner of Section 24, Township 16 North, Range 13 West, Gila and Salt River Baseline and Meridian.

DATED AND POSTED on the ground this 18 day of February, 2019

BY: Dave Rowe  
 Dave Rowe, agent:



AMC454181

The above map depicts the 58 Lode mining claim, which is located in Section(s) 25 & 26, Township 16 North, Range 13 West. Gila and Salt River Baseline and Meridian, Mohave County, Arizona. The claim corners, end centers and Location monuments are marked by 2 inch by 2 inch by 5 foot wooden post with aluminum tags. The bearings and distances between claims and tie point are depicted on the map.

Filed at the request of and return to:  
 Verde Grande LLC  
 P.O. Box 130  
 Arvada, CO 80001

**LOCATION NOTICE FOR LODE MINING CLAIM**

NOTICE IS HEREBY GIVEN that the Z - 59 Lode mining claim has been located by Verde Grande LLC, whose current mailing address is P.O. Box 130, Arvada, CO 80001. The general course of this claim is East and West and is approximately 420 feet in width and 1500 feet in length and contains approximately 14.47 acres. This claim runs from the location monument on which the location notice is posted approximately 1495 feet in a East direction to the East end line and 5 feet in a West direction to the West end line and 210 feet on each side of the center line of the claim. This claim is marked by six monuments, one at each corner and one at the center of each end line of the claim. The location monument on which this notice is posted is situated within Section 25, Township 16 North, Range 13 West, Gila and Salt River Baseline and Meridian, Mohave County, Arizona, and this claim occupies the following quarter section(s), sections, Township and Range:

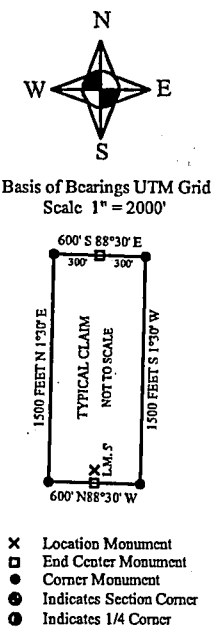
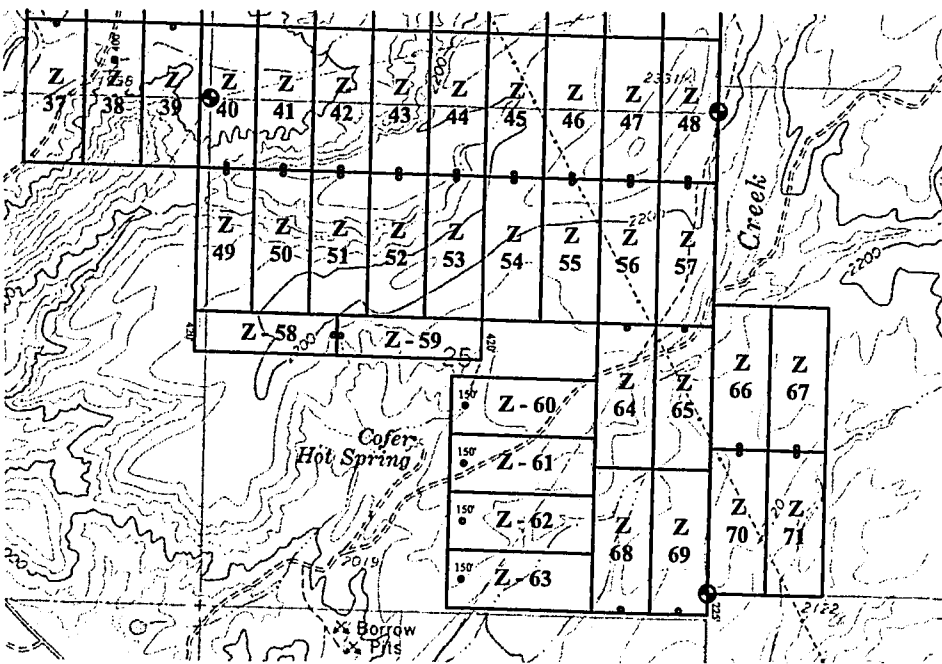
Quarter	Section	Township	Range	Meridian
NW	25	16 N	13 W	Gila and Salt River
NE	25	16 N	13 W	Gila and Salt River
		16 N	13 W	Gila and Salt River
		16 N	13 W	Gila and Salt River

The North West corner of this claim is approximately 3900 feet West and 7500 feet South of the NE corner of Section 24, Township 16 North, Range 13 West, Gila and Salt River Baseline and Meridian.

DATED AND POSTED on the ground this 18 day of February, 2019

BY: Dave Rowe  
 Dave Rowe, agent:

RECEIVED  
 BLM AZ STATE OFFICE  
 2019 MAR 22 2:35 PM  
 PHOENIX ARIZONA



AMC454182

The above map depicts the 59 Lode mining claim, which is located in Section(s) 25, Township 16 North, Range 13 West, Gila and Salt River Baseline and Meridian, Mohave County, Arizona. The claim corners, end centers and Location monuments are marked by 2 inch by 5 foot wooden post with aluminum tags. The bearings and distances between claims and tie point are depicted on the map.

Filed at the request of and return to:  
 Verde Grande LLC  
 P.O. Box 130  
 Arvada, CO 80001

**LOCATION NOTICE FOR LODE MINING CLAIM**

NOTICE IS HEREBY GIVEN that the Z - 60 Lode mining claim has been located by Verde Grande LLC, whose current mailing address is P.O. Box 130, Arvada, CO 80001. The general course of this claim is East and West and is approximately 600 feet in width and 1500 feet in length and contains approximately 20.66 acres. This claim runs from the location monument on which the location notice is posted approximately 1350 feet in a East direction to the East end line and 150 feet in a West direction to the West end line and 300 feet on each side of the center line of the claim. This claim is marked by six monuments, one at each corner and one at the center of each end line of the claim. The location monument on which this notice is posted is situated within Section 25, Township 16 North, Range 13 West, Gila and Salt River Baseline and Meridian, Mohave County, Arizona, and this claim occupies the following quarter section(s), sections, Township and Range:

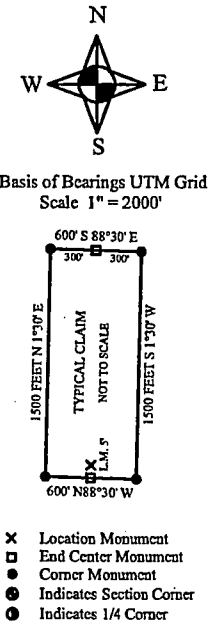
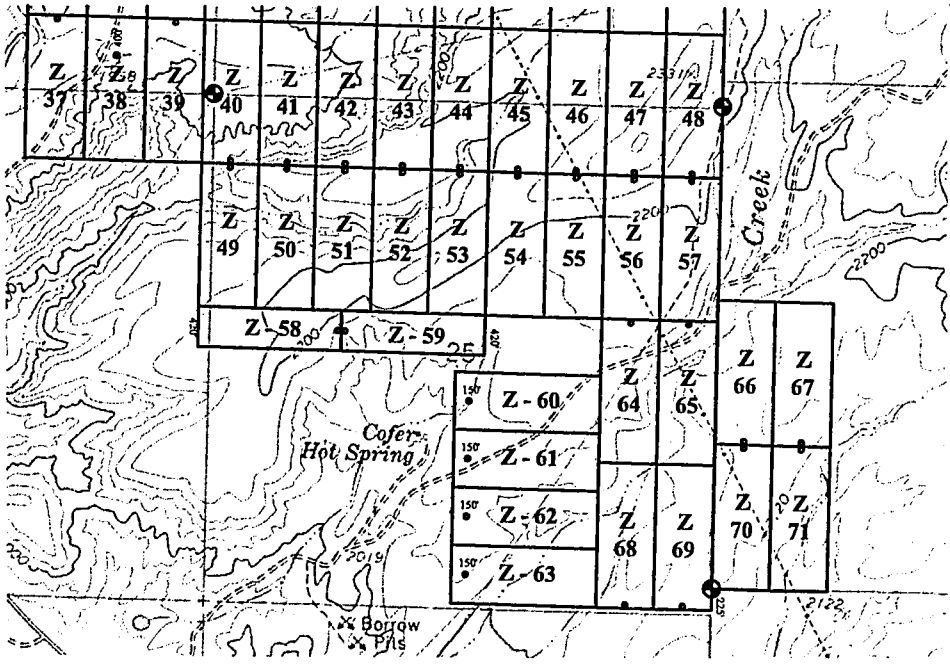
Quarter	Section	Township	Range	Meridian
<u>SE</u>	<u>25</u>	<u>16 N</u>	<u>13 W</u>	<u>Gila and Salt River</u>
		<u>16 N</u>	<u>13W</u>	<u>Gila and Salt River</u>
		<u>16 N</u>	<u>13 W</u>	<u>Gila and Salt River</u>
		<u>16 N</u>	<u>13 W</u>	<u>Gila and Salt River</u>

RECEIVED  
 2019 MAR 22 P 11:55  
 PHOENIX  
 CLERK  
 STATE OF ARIZONA

The North West corner of this claim is approximately 2700 feet West and 8100 feet South of the NE corner of Section 24, Township 16 North, Range 13 West, Gila and Salt River Baseline and Meridian.

DATED AND POSTED on the ground this 18 day of February, 2019

BY: Dave Rowe  
 Dave Rowe, agent:



AMC454183

The above map depicts the Z - 60 Lode mining claim, which is located in Section(s) 25, Township 16 North, Range 13 West, Gila and Salt River Baseline and Meridian, Mohave County, Arizona. The claim corners, end centers and Location monuments are marked by 2 inch by 2 inch by 5 foot wooden post with aluminum tags. The bearings and distances between claims and tie point are depicted on the map.



Filed at the request of and return to:  
 Verde Grande LLC  
 P.O. Box 130  
 Arvada, CO 80001

**LOCATION NOTICE FOR LODE MINING CLAIM**

NOTICE IS HEREBY GIVEN that the Z - 61 Lode mining claim has been located by Verde Grande LLC, whose current mailing address is P.O. Box 130, Arvada, CO 80001. The general course of this claim is East and West and is approximately 600 feet in width and 1500 feet in length and contains approximately 20.66 acres. This claim runs from the location monument on which the location notice is posted approximately 1350 feet in a East direction to the East end line and 150 feet in a West direction to the West end line and 300 feet on each side of the center line of the claim. This claim is marked by six monuments, one at each corner and one at the center of each end line of the claim. The location monument on which this notice is posted is situated within Section 25, Township 16 North, Range 13 West, Gila and Salt River Baseline and Meridian, Mohave County, Arizona, and this claim occupies the following quarter section(s), sections, Township and Range:

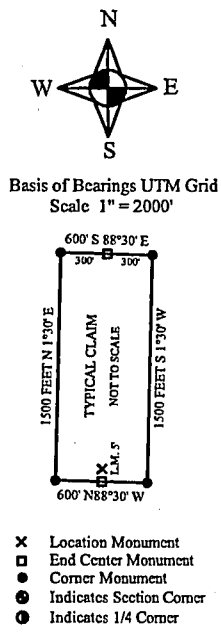
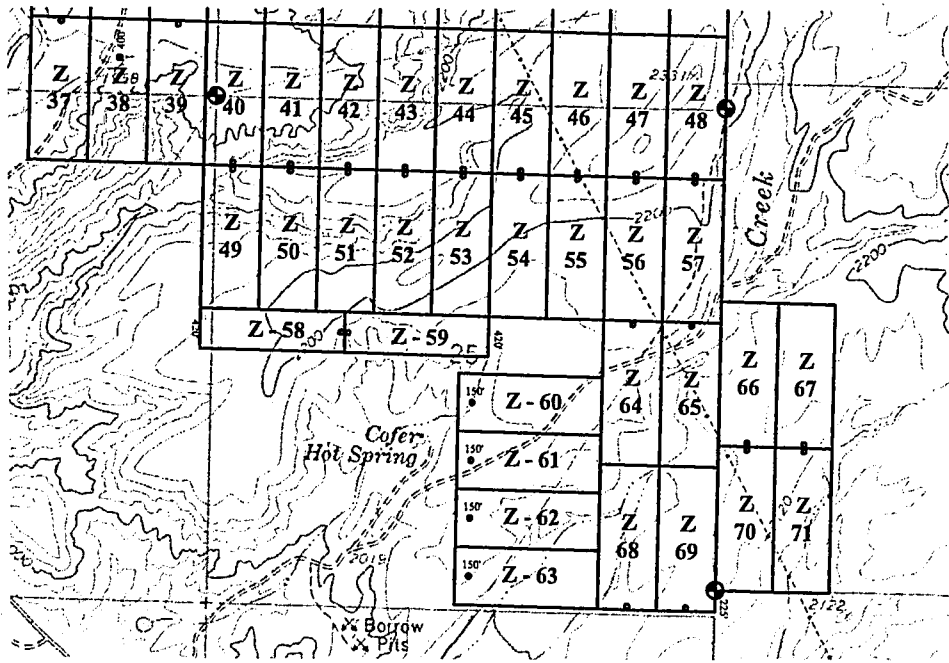
RECEIVED  
 STATE OFFICE  
 PHOENIX, ARIZONA  
 MAR 22 PM 2:35

Quarter	Section	Township	Range	Meridian
SE	25	16 N	13 W	Gila and Salt River
		16 N	13 W	Gila and Salt River
		16 N	13 W	Gila and Salt River
		16 N	13 W	Gila and Salt River

The North West corner of this claim is approximately 2700 feet West and 8700 feet South of the NE corner of Section 24, Township 16 North, Range 13 West, Gila and Salt River Baseline and Meridian.

DATED AND POSTED on the ground this 18 day of February, 2019

BY: Dave Rowe  
 Dave Rowe, agent:



The above map depicts the Z - 61 Lode mining claim, which is located in Section(s) 25, Township 16 North, Range 13 West, Gila and Salt River Baseline and Meridian, Mohave County, Arizona. The claim corners, end centers and Location monuments are marked by 2 inch by 2 inch by 5 foot wooden post with aluminum tags. The bearings and distances between claims and tie point are depicted on the map.

AMC454184

Filed at the request of and return to:  
 Verde Grande LLC  
 P.O. Box 130  
 Arvada, CO 80001

**LOCATION NOTICE FOR LODE MINING CLAIM**

NOTICE IS HEREBY GIVEN that the Z - 62 Lode mining claim has been located by Verde Grande LLC, whose current mailing address is P.O. Box 130, Arvada, CO 80001. The general course of this claim is East and West and is approximately 600 feet in width and 1500 feet in length and contains approximately 20.66 acres. This claim runs from the location monument on which the location notice is posted approximately 1350 feet in a East direction to the East end line and 150 feet in a West direction to the West end line and 300 feet on each side of the center line of the claim. This claim is marked by six monuments, one at each corner and one at the center of each end line of the claim. The location monument on which this notice is posted is situated within Section 25 Township 16 North, Range 13 West, Gila and Salt River Baseline and Meridian, Mohave County, Arizona, and this claim occupies the following quarter section(s), sections, Township and Range:

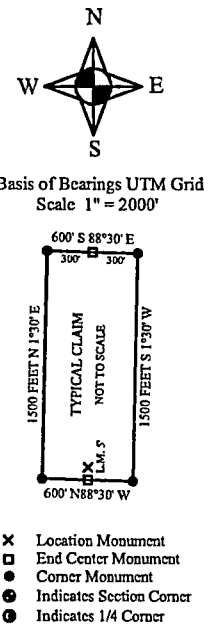
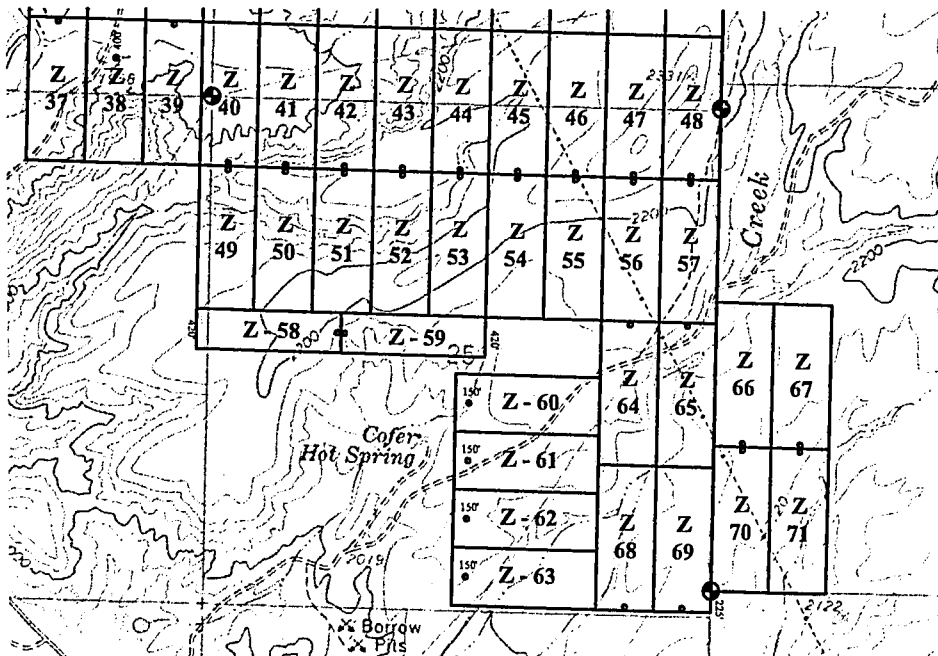
RECEIVED  
 MAR 22 P 2:35  
 PHOENIX, ARIZONA  
 AZ STATE OFFICE

Quarter	Section	Township	Range	Meridian
SE	25	16 N	13 W	Gila and Salt River
		16 N	13 W	Gila and Salt River
		16 N	13 W	Gila and Salt River
		16 N	13 W	Gila and Salt River

The North West corner of this claim is approximately 2700 feet West and 9300 feet South of the NE corner of Section 24, Township 16 North, Range 13 West, Gila and Salt River Baseline and Meridian.

DATED AND POSTED on the ground this 18 day of February, 2019

BY: Dave Rowe  
 Dave Rowe, agent:



AMC454185

The above map depicts the Z - 62 Lode mining claim, which is located in Section(s) 25, Township 16 North, Range 13 West, Gila and Salt River Baseline and Meridian, Mohave County, Arizona. The claim corners, end centers and Location monuments are marked by 2 inch by 2 inch by 5 foot wooden post with aluminum tags. The bearings and distances between claims and tie point are depicted on the map.

Filed at the request of and return to:  
 Verde Grande LLC  
 P.O. Box 130  
 Arvada, CO 80001

**LOCATION NOTICE FOR LODE MINING CLAIM**

NOTICE IS HEREBY GIVEN that the Z - 63 Lode mining claim has been located by Verde Grande LLC, whose current mailing address is P.O. Box 130, Arvada, CO 80001. The general course of this claim is East and West and is approximately 600 feet in width and 1500 feet in length and contains approximately 20.66 acres. This claim runs from the location monument on which the location notice is posted approximately 1350 feet in a East direction to the East end line and 150 feet in a West direction to the West end line and 300 feet on each side of the center line of the claim. This claim is marked by six monuments, one at each corner and one at the center of each end line of the claim. The location monument on which this notice is posted is situated within Section 25, Township 16 North, Range 13 West, Gila and Salt River Baseline and Meridian, Mohave County, Arizona, and this claim occupies the following quarter section(s), sections, Township and Range:

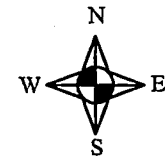
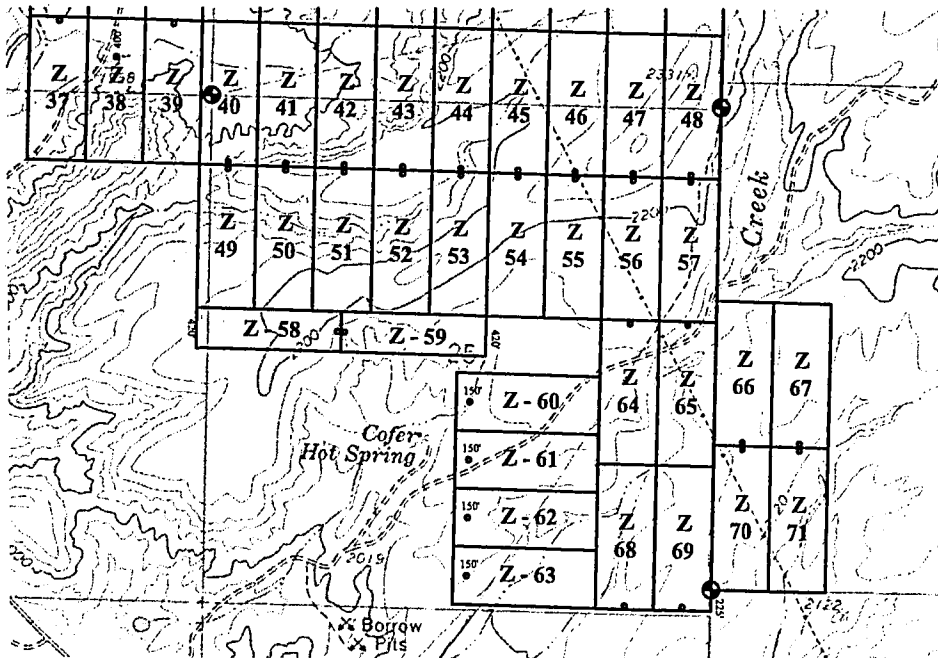
Quarter	Section	Township	Range	Meridian
SE	25	16 N	13 W	Gila and Salt River
		16 N	13 W	Gila and Salt River
		16 N	13 W	Gila and Salt River
		16 N	13 W	Gila and Salt River

RECEIVED  
 MAR 22 2:35  
 BLM ARIZONA


The North West corner of this claim is approximately 2700 feet West and 9900 feet South of the NE corner of Section 24, Township 16 North, Range 13 West, Gila and Salt River Baseline and Meridian.

DATED AND POSTED on the ground this 18 day of February, 2019

BY: Dave Rowe  
 Dave Rowe, agent:



Basis of Bearings UTM Grid  
 Scale 1" = 2000'



- ✕ Location Monument
- End Center Monument
- Corner Monument
- Indicates Section Corner
- Indicates 1/4 Corner

AMC454106

The above map depicts the Z - 63 Lode mining claim, which is located in Section(s) 25, Township 16 North, Range 13 West, Gila and Salt River Baseline and Meridian, Mohave County, Arizona. The claim corners, end centers and Location monuments are marked by 2 inch by 2 inch by 5 foot wooden post with aluminum tags. The bearings and distances between claims and tie point are depicted on the map.

Filed at the request of and return to:  
 Verde Grande LLC  
 P.O. Box 130  
 Arvada, CO 80001

**LOCATION NOTICE FOR LODE MINING CLAIM**

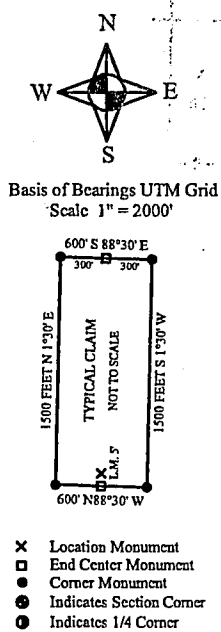
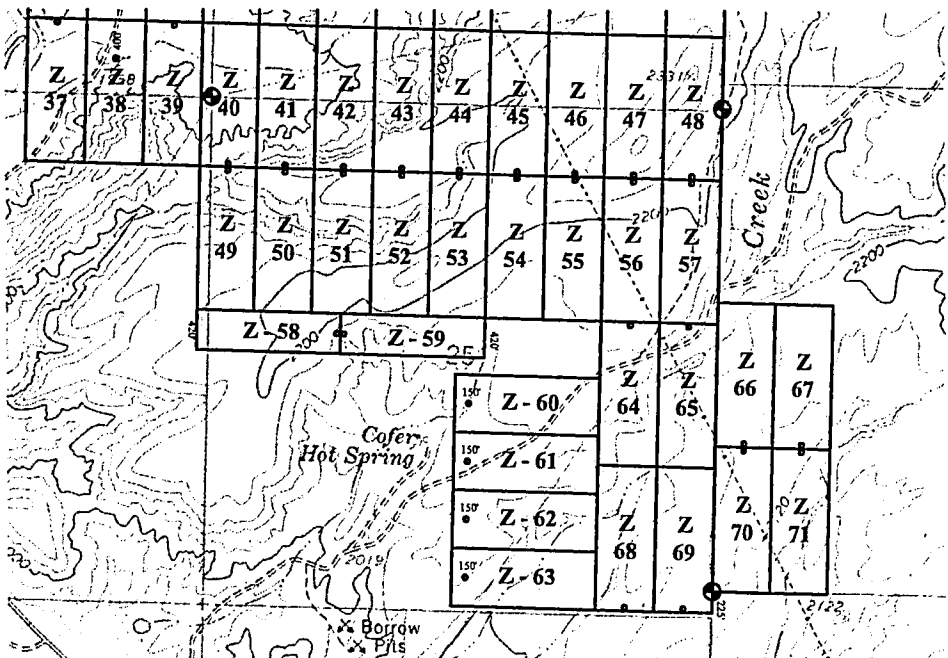
NOTICE IS HEREBY GIVEN that the Z - 64 Lode mining claim has been located by Verde Grande LLC, whose current mailing address is P.O. Box 130, Arvada, CO 80001. The general course of this claim is North and South and is approximately 600 feet in width and 1500 feet in length and contains approximately 20.66 acres. This claim runs from the location monument on which the location notice is posted approximately 1495 feet in a South direction to the South end line and 5 feet in a North direction to the North end line and 300 feet on each side of the center line of the claim. This claim is marked by six monuments, one at each corner and one at the center of each end line of the claim. The location monument on which this notice is posted is situated within Section 25, Township 16 North, Range 13 West, Gila and Salt River Baseline and Meridian, Mohave County, Arizona, and this claim occupies the following quarter section(s), sections, Township and Range:

Quarter	Section	Township	Range	Meridian
NE	25	16 N	13 W	Gila and Salt River
SE	25	16 N	13 W	Gila and Salt River
		16 N	13 W	Gila and Salt River
		16 N	13 W	Gila and Salt River

The North West corner of this claim is approximately 1200 feet West and 7500 feet South of the NE corner of Section 24, Township 16 North, Range 13 West, Gila and Salt River Baseline and Meridian.

DATED AND POSTED on the ground this 18 day of February, 2019

BY: Dave Rowe  
 Dave Rowe, agent:



The above map depicts the Z - 64 Lode mining claim, which is located in Section(s) 25 Township 16 North, Range 13 West. Gila and Salt River Baseline and Meridian, Mohave County, Arizona. The claim corners, end centers and Location monuments are marked by 2 inch by 2 inch by 5 foot wooden post with aluminum tags. The bearings and distances between claims and tie point are depicted on the map.

RECEIVED  
 MAR 22 P 2: 25  
 HOENI  
 ARIZONA  
 STATE OFFICE

AMC454187



Filed at the request of and return to:  
 Verde Grande LLC  
 P.O. Box 130  
 Arvada, CO 80001

### LOCATION NOTICE FOR LODE MINING CLAIM

NOTICE IS HEREBY GIVEN that the Z - 65 Lode mining claim has been located by Verde Grande LLC, whose current mailing address is P.O. Box 130, Arvada, CO 80001. The general course of this claim is North and South and is approximately 600 feet in width and 1500 feet in length and contains approximately 20.66 acres. This claim runs from the location monument on which the location notice is posted approximately 1495 feet in a South direction to the South end line and 5 feet in a North direction to the North end line and 300 feet on each side of the center line of the claim. This claim is marked by six monuments, one at each corner and one at the center of each end line of the claim. The location monument on which this notice is posted is situated within Section 25, Township 16 North, Range 13 West, Gila and Salt River Baseline and Meridian, Mohave County, Arizona, and this claim occupies the following quarter section(s), sections, Township and Range:

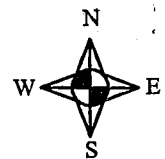
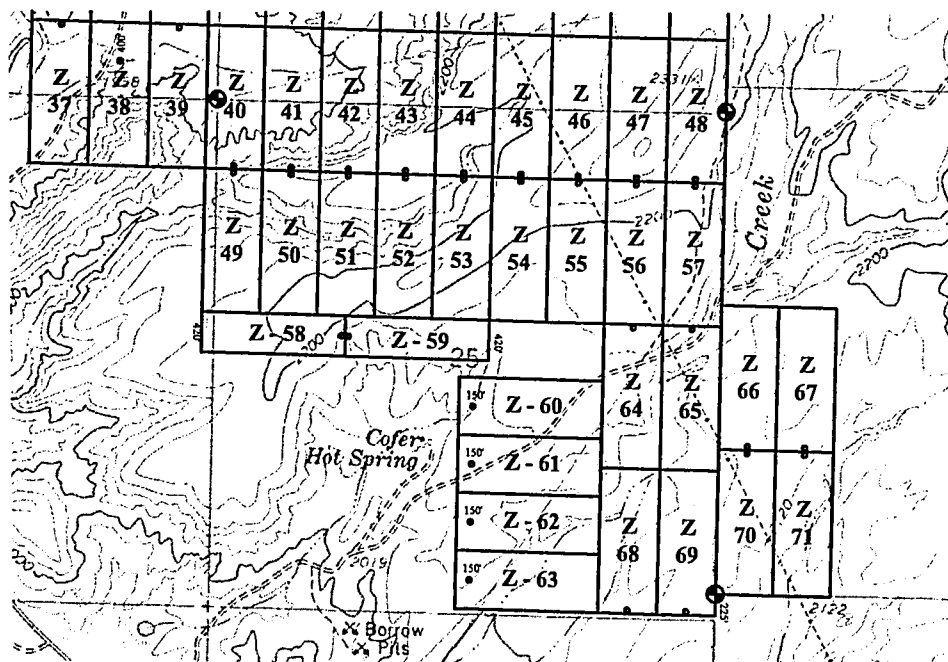
Quarter	Section	Township	Range	Meridian
<u>NE</u>	<u>25</u>	<u>16 N</u>	<u>13 W</u>	<u>Gila and Salt River</u>
<u>SE</u>	<u>25</u>	<u>16 N</u>	<u>13 W</u>	<u>Gila and Salt River</u>
		<u>16 N</u>	<u>13 W</u>	<u>Gila and Salt River</u>
		<u>16 N</u>	<u>13 W</u>	<u>Gila and Salt River</u>

RECEIVED  
 MAR 22 2:34 PM '19  
 PHOENIX ARIZONA

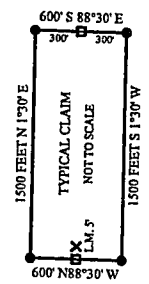
The North West corner of this claim is approximately 600 feet West and 7500 feet South of the NE corner of Section 24, Township 16 North, Range 13 West, Gila and Salt River Baseline and Meridian.

DATED AND POSTED on the ground this 18 day of February, 2019

BY: Dave Rowe  
 Dave Rowe, agent:



Basis of Bearings UTM Grid  
 Scale 1" = 2000'



- X Location Monument
- End Center Monument
- Corner Monument
- Indicates Section Corner
- Indicates 1/4 Corner

The above map depicts the Z - 65 Lode mining claim, which is located in Section(s) 25, Township 16 North, Range 13 West, Gila and Salt River Baseline and Meridian, Mohave County, Arizona. The claim corners, end centers and Location monuments are marked by 2 inch by 2 inch by 5 foot wooden post with aluminum tags. The bearings and distances between claims and tie point are depicted on the map.

AMC454188

Filed at the request of and return to:  
 Verde Grande LLC  
 P.O. Box 130  
 Arvada, CO 80001

**LOCATION NOTICE FOR LODE MINING CLAIM**

NOTICE IS HEREBY GIVEN that the Z - 66 Lode mining claim has been located by Verde Grande LLC, whose current mailing address is P.O. Box 130, Arvada, CO 80001. The general course of this claim is North and South and is approximately 600 feet in width and 1500 feet in length and contains approximately 20.66 acres. This claim runs from the location monument on which the location notice is posted approximately 5 feet in a South direction to the South end line and 1495 feet in a North direction to the North end line and 300 feet on each side of the center line of the claim. This claim is marked by six monuments, one at each corner and one at the center of each end line of the claim. The location monument on which this notice is posted is situated within Section 30, Township 16 North, Range 12 West, Gila and Salt River Baseline and Meridian, Mohave County, Arizona, and this claim occupies the following quarter section(s), sections, Township and Range:

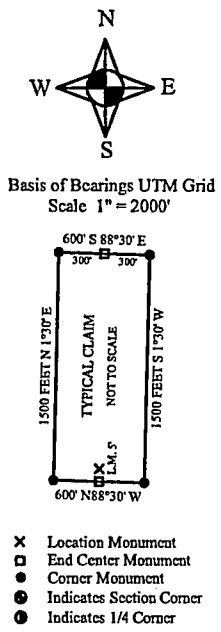
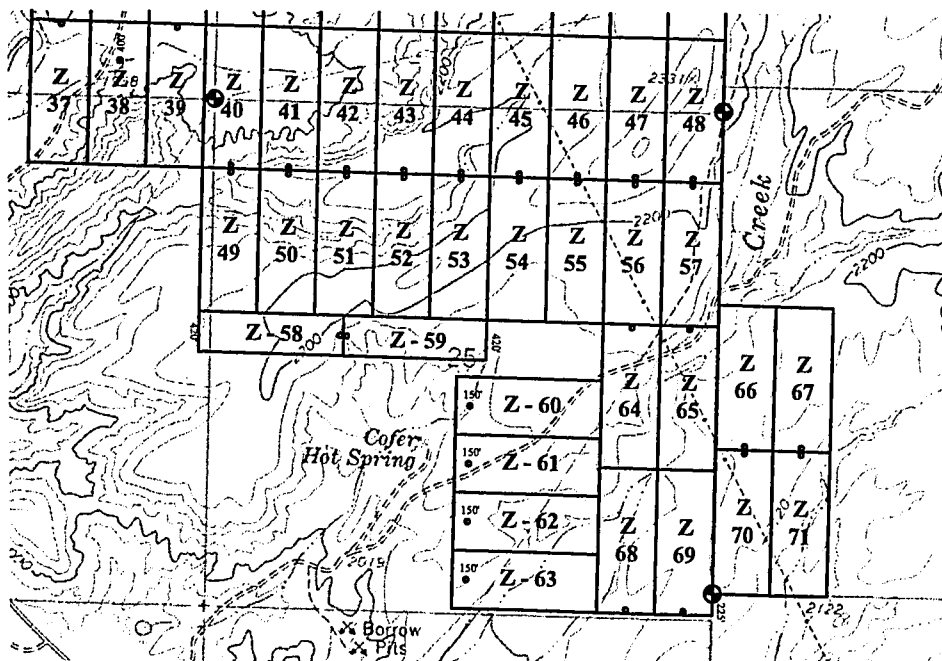
RECEIVED  
 MAR 22 P 2:35  
 PHOENIX, ARIZONA  
 COUNTY CLERK'S OFFICE

Quarter	Section	Township	Range	Meridian
NW	30	16 N	12 W	Gila and Salt River
SW	30	16 N	12 W	Gila and Salt River
		16 N	12 W	Gila and Salt River
		16 N	12 W	Gila and Salt River

The North West corner of this claim is approximately 0 feet East and 3000 feet North of the SW corner of Section 30, Township 16 North, Range 12 West, Gila and Salt River Baseline and Meridian.

DATED AND POSTED on the ground this 18 day of February, 2019

BY: Dave Rowe  
 Dave Rowe, agent:



AMC 454189

The above map depicts the Z - 66 Lode mining claim, which is located in Section(s) 30, Township 16 North, Range 12 West, Gila and Salt River Baseline and Meridian, Mohave County, Arizona. The claim corners, end centers and Location monuments are marked by 2 inch by 2 inch by 5 foot wooden post with aluminum tags. The bearings and distances between claims and tie point are depicted on the map.

Filed at the request of and return to:  
 Verde Grande LLC  
 P.O. Box 130  
 Arvada, CO 80001

**LOCATION NOTICE FOR LODE MINING CLAIM**

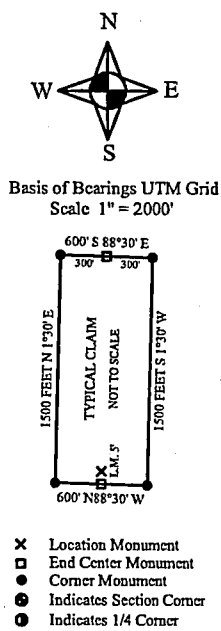
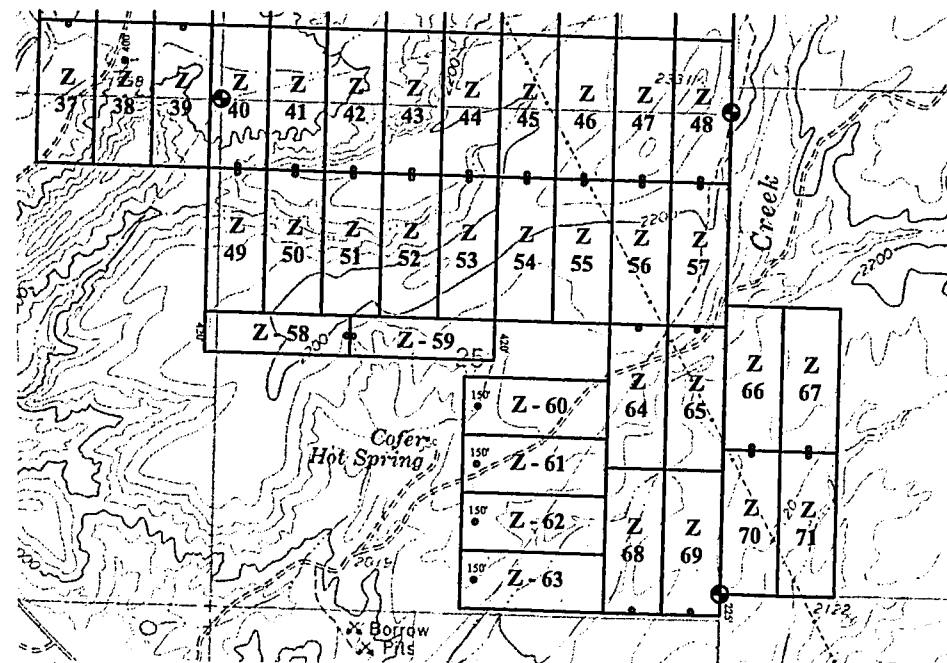
NOTICE IS HEREBY GIVEN that the Z - 67 Lode mining claim has been located by Verde Grande LLC, whose current mailing address is P.O. Box 130, Arvada, CO 80001. The general course of this claim is North and South and is approximately 600 feet in width and 1500 feet in length and contains approximately 20.66 acres. This claim runs from the location monument on which the location notice is posted approximately 5 feet in a South direction to the South end line and 1495 feet in a North direction to the North end line and 300 feet on each side of the center line of the claim. This claim is marked by six monuments, one at each corner and one at the center of each end line of the claim. The location monument on which this notice is posted is situated within Section 30, Township 16 North, Range 12 West, Gila and Salt River Baseline and Meridian, Mohave County, Arizona, and this claim occupies the following quarter section(s), sections, Township and Range:

Quarter	Section	Township	Range	Meridian
NW	30	16 N	12 W	Gila and Salt River
SW	30	16 N	12 W	Gila and Salt River
		16 N	12 W	Gila and Salt River
		16 N	12 W	Gila and Salt River

The North West corner of this claim is approximately 600 feet East and 3000 feet North of the SW corner of Section 30, Township 16 North, Range 12 West, Gila and Salt River Baseline and Meridian.

DATED AND POSTED on the ground this 18 day of February, 2019

BY: Dave Rowe  
 Dave Rowe, agent:



AMC 454 190

The above map depicts the Z - 67 Lode mining claim, which is located in Section(s) 30 Township 16 North, Range 12 West. Gila and Salt River Baseline and Meridian, Mohave County, Arizona. The claim corners, end centers and Location monuments are marked by 2 inch by 2 inch by 5 foot wooden post with aluminum tags. The bearings and distances between claims and tie point are depicted on the map.

Filed at the request of and return to:  
 Verde Grande LLC  
 P.O. Box 130  
 Arvada, CO 80001

**LOCATION NOTICE FOR LODE MINING CLAIM**

NOTICE IS HEREBY GIVEN that the Z - 68 Lode mining claim has been located by Verde Grande LLC, whose current mailing address is P.O. Box 130, Arvada, CO 80001. The general course of this claim is North and South and is approximately 600 feet in width and 1500 feet in length and contains approximately 20.66 acres. This claim runs from the location monument on which the location notice is posted approximately 5 feet in a South direction to the South end line and 1495 feet in a North direction to the North end line and 300 feet on each side of the center line of the claim. This claim is marked by six monuments, one at each corner and one at the center of each end line of the claim. The location monument on which this notice is posted is situated within Section 25, Township 16 North, Range 13 West, Gila and Salt River Baseline and Meridian, Mohave County, Arizona, and this claim occupies the following quarter section(s), sections, Township and Range:

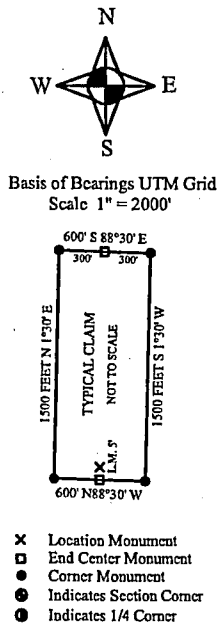
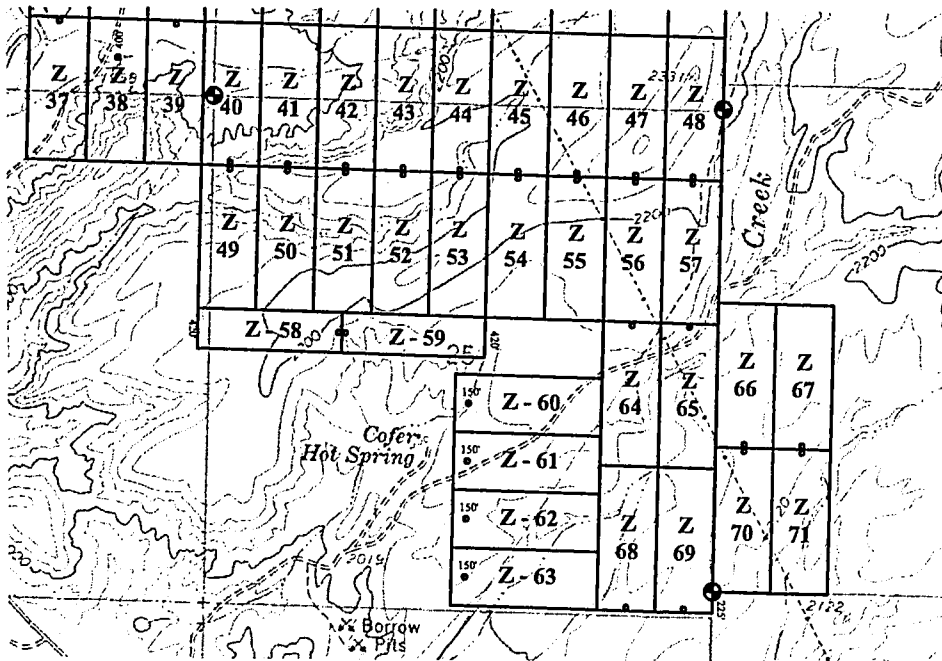
Quarter	Section	Township	Range	Meridian
SE	25	16 N	13 W	Gila and Salt River
		16 N	13 W	Gila and Salt River
		16 N	13 W	Gila and Salt River
		16 N	13 W	Gila and Salt River

RECEIVED  
 BLM ARIZONA OFFICE  
 2019 MAR 22 P 2:35  
 PHOENIX ARIZONA

The North West corner of this claim is approximately 1200 feet West and 9000 feet South of the NE corner of Section 24, Township 16 North, Range 13 West, Gila and Salt River Baseline and Meridian.

DATED AND POSTED on the ground this 18 day of February, 2019.

BY: Dave Rowe  
 Dave Rowe, agent:



AH0454191

The above map depicts the Z - 68 Lode mining claim, which is located in Section(s) 25, Township 16 North, Range 13 West. Gila and Salt River Baseline and Meridian, Mohave County, Arizona. The claim corners, end centers and Location monuments are marked by 2 inch by 2 inch by 5 foot wooden post with aluminum tags. The bearings and distances between claims and tie point are depicted on the map.



Filed at the request of and return to:  
 Verde Grande LLC  
 P.O. Box 130  
 Arvada, CO 80001

**LOCATION NOTICE FOR LODE MINING CLAIM**

NOTICE IS HEREBY GIVEN that the Z - 69 Lode mining claim has been located by Verde Grande LLC, whose current mailing address is P.O. Box 130, Arvada, CO 80001. The general course of this claim is North and South and is approximately 600 feet in width and 1500 feet in length and contains approximately 20.66 acres. This claim runs from the location monument on which the location notice is posted approximately 5 feet in a South direction to the South end line and 1495 feet in a North direction to the North end line and 300 feet on each side of the center line of the claim. This claim is marked by six monuments, one at each corner and one at the center of each end line of the claim. The location monument on which this notice is posted is situated within Section 25, Township 16 North, Range 13 West, Gila and Salt River Baseline and Meridian, Mohave County, Arizona, and this claim occupies the following quarter section(s), sections, Township and Range:

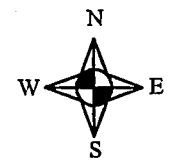
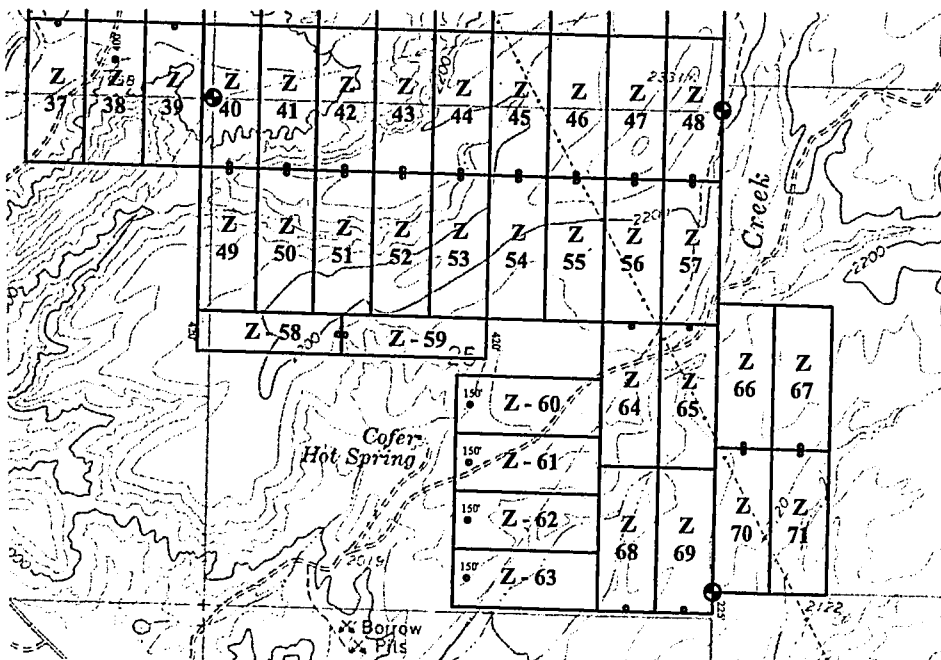
RECEIVED  
 MAR 22 2:30 PM '19  
 ARIZONA  
 COUNTY CLERK  
 MOHAVE COUNTY

Quarter	Section	Township	Range	Meridian
SE	25	16 N	13 W	Gila and Salt River
		16 N	13 W	Gila and Salt River
		16 N	13 W	Gila and Salt River
		16 N	13 W	Gila and Salt River

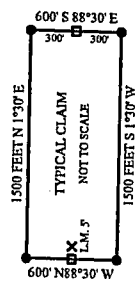
The North West corner of this claim is approximately 600 feet West and 9000 feet South of the NE corner of Section 24, Township 16 North, Range 13 West, Gila and Salt River Baseline and Meridian.

DATED AND POSTED on the ground this 18 day of February, 2019

BY: Dave Rowe  
 Dave Rowe, agent:



Basis of Bearings UTM Grid  
 Scale 1" = 2000'



- X Location Monument
- End Center Monument
- Corner Monument
- Indicates Section Corner
- Indicates 1/4 Corner

AMC454192

The above map depicts the Z - 69 Lode mining claim, which is located in Section(s) 25 Township 16 North, Range 13 West. Gila and Salt River Baseline and Meridian, Mohave County, Arizona. The claim corners, end centers and Location monuments are marked by 2 inch by 2 inch by 5 foot wooden post with aluminum tags. The bearings and distances between claims and tie point are depicted on the map.

Filed at the request of and return to:  
 Verde Grande LLC  
 P.O. Box 130  
 Arvada, CO 80001

**LOCATION NOTICE FOR LODE MINING CLAIM**

NOTICE IS HEREBY GIVEN that the Z - 70 Lode mining claim has been located by Verde Grande LLC, whose current mailing address is P.O. Box 130, Arvada, CO 80001. The general course of this claim is North and South and is approximately 600 feet in width and 1500 feet in length and contains approximately 20.66 acres. This claim runs from the location monument on which the location notice is posted approximately 1495 feet in a South direction to the South end line and 5 feet in a North direction to the North end line and 300 feet on each side of the center line of the claim. This claim is marked by six monuments, one at each corner and one at the center of each end line of the claim. The location monument on which this notice is posted is situated within Section 30, Township 16 North, Range 12 West, Gila and Salt River Baseline and Meridian, Mohave County, Arizona, and this claim occupies the following quarter section(s), sections, Township and Range:

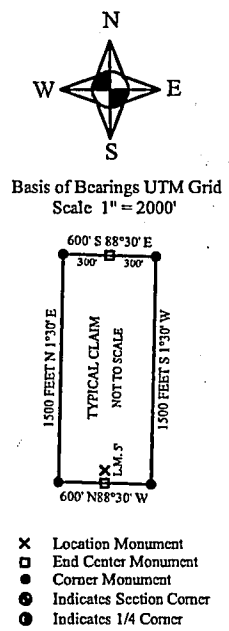
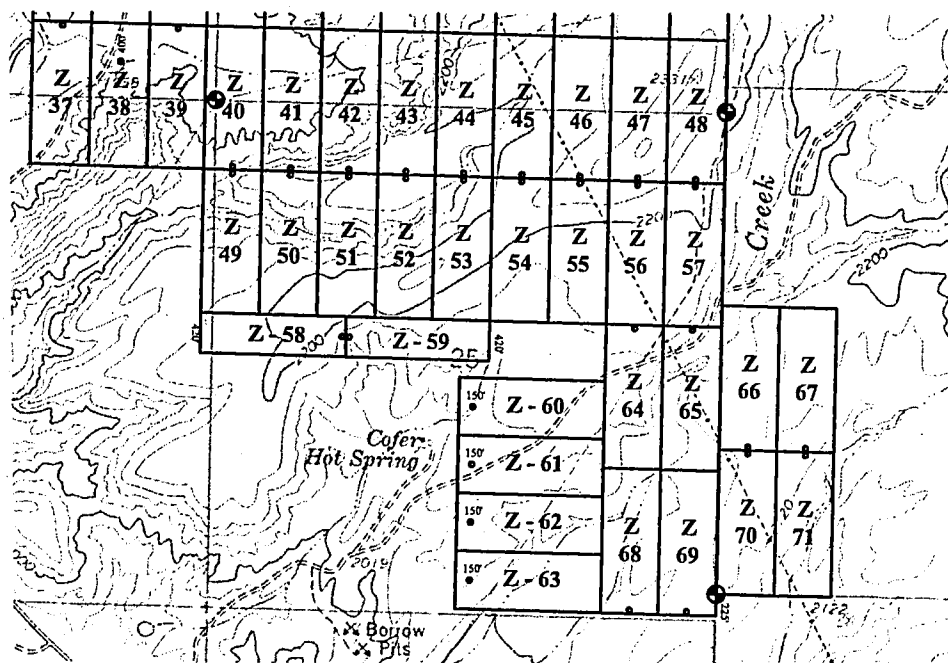
RECEIVED  
 MAR 22 P 2:30  
 PHOENIX, ARIZONA  
 COUNTY CLERK'S OFFICE

Quarter	Section	Township	Range	Meridian
SW	30	16 N	12 W	Gila and Salt River
		16 N	12 W	Gila and Salt River
		16 N	12 W	Gila and Salt River
		16 N	12 W	Gila and Salt River

The North West corner of this claim is approximately 0 feet East and 1500 feet North of the SW corner of Section 30, Township 16 North, Range 12 West, Gila and Salt River Baseline and Meridian.

DATED AND POSTED on the ground this 18 day of February, 2019

BY: Dave Rowe  
 Dave Rowe, agent:



AMC454193

The above map depicts the Z - 70 Lode mining claim, which is located in Section(s) 30, Township 16 North, Range 12 West, Gila and Salt River Baseline and Meridian, Mohave County, Arizona. The claim corners, end centers and Location monuments are marked by 2 inch by 2 inch by 5 foot wooden post with aluminum tags. The bearings and distances between claims and tie point are depicted on the map.

Filed at the request of and return to:  
 Verde Grande LLC  
 P.O. Box 130  
 Arvada, CO 80001

**LOCATION NOTICE FOR LODE MINING CLAIM**

NOTICE IS HEREBY GIVEN that the Z - 71 Lode mining claim has been located by Verde Grande LLC, whose current mailing address is P.O. Box 130, Arvada, CO 80001. The general course of this claim is North and South and is approximately 600 feet in width and 1500 feet in length and contains approximately 20.66 acres. This claim runs from the location monument on which the location notice is posted approximately 1495 feet in a South direction to the South end line and 5 feet in a North direction to the North end line and 300 feet on each side of the center line of the claim. This claim is marked by six monuments, one at each corner and one at the center of each end line of the claim. The location monument on which this notice is posted is situated within Section 30, Township 16 North, Range 12 West, Gila and Salt River Baseline and Meridian, Mohave County, Arizona, and this claim occupies the following quarter section(s), sections, Township and Range:

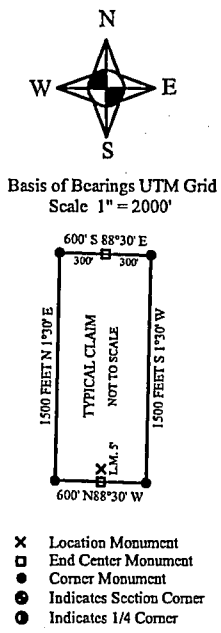
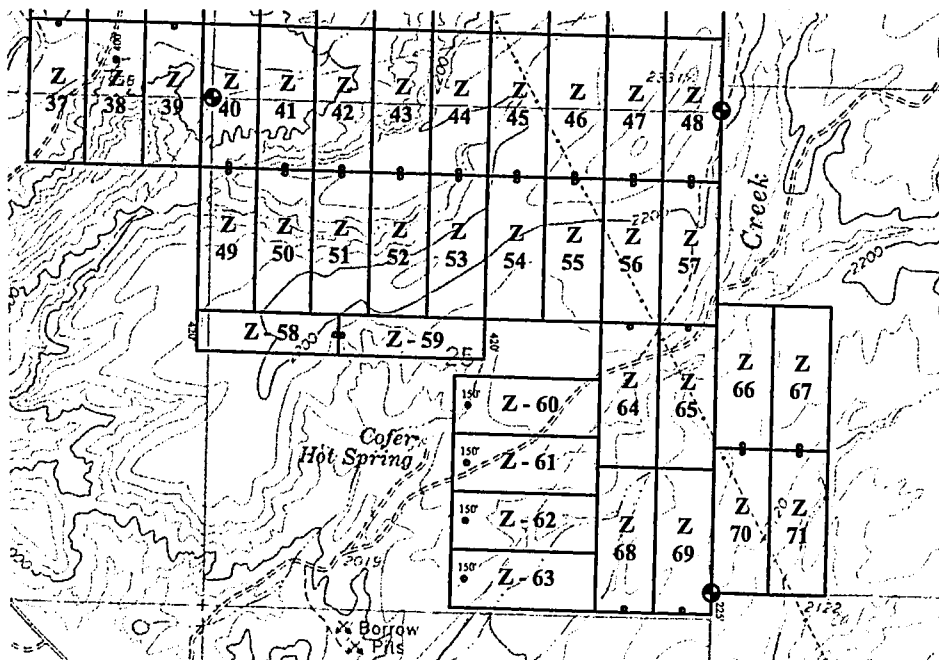
Quarter	Section	Township	Range	Meridian
SW	30	16 N	12 W	Gila and Salt River
		16 N	12 W	Gila and Salt River
		16 N	12 W	Gila and Salt River
		16 N	12 W	Gila and Salt River

RECEIVED  
 PLM & STATE  
 ICE  
 2019 MAR 22 P 4 36  
 PHOENIX, ARIZONA

The North West corner of this claim is approximately 600 feet East and 1500 feet North of the SW corner of Section 30, Township 16 North, Range 12 West, Gila and Salt River Baseline and Meridian.

DATED AND POSTED on the ground this 18 day of February, 2019

BY: Dave Rowe  
 Dave Rowe, agent:



The above map depicts the Z - 71 Lode mining claim, which is located in Section(s) 30 Township 16 North, Range 12 West. Gila and Salt River Baseline and Meridian, Mohave County, Arizona. The claim corners, end centers and Location monuments are marked by 2 inch by 2 inch by 5 foot wooden post with aluminum tags. The bearings and distances between claims and tie point are depicted on the map.

AMC454194

DEPARTMENT OF THE INTERIOR  
BUREAU OF LAND MANAGEMENT  
Case Recordation

Geographic Report with Land

Disposition is equal to **AUTHORIZED , CANCELLED , EXPIRED , PENDING , REJECTED , RELINQUISHED ,  
WITHDRAWN**  
and Meridian Township Range Section is equal to **14 0140N 0100W 007**  
and Admin State is equal to **AZ**



DEPARTMENT OF THE INTERIOR  
BUREAU OF LAND MANAGEMENT  
Case Recordation  
Geographic Report with Land

Admin State: AZ  
Geo State: AZ

Serial Number	Total Case Acres:	Casetype	Case Disp	Mer	Twp	Rng	Sec	Sur Type	Sur Nr	Suf	Subdivision	Act Pend
AZA 022880PT	3,488.440	220100	AUTHORIZED	14	0140N	0100W	007	LOTS			4;	
AZAR 0035564	142.420	288100	AUTHORIZED					LOTS			1;	

DEPARTMENT OF THE INTERIOR  
BUREAU OF LAND MANAGEMENT  
Case Recordation  
Geographic Report with Land

Disposition is equal to **AUTHORIZED , CANCELLED , EXPIRED , PENDING , REJECTED , RELINQUISHED ,  
WITHDRAWN**  
or Disposition is null

and Meridian Township Range Section is equal to **14 0140N 0110W 002 , 14 0140N 0110W 003 , 14 0140N 0110W 010 , 14 0140N 0110W 011 , 14 0140N 0110W 012 , 14 0140N 0110W 013 , 14  
0140N 0110W 014**  
and Admin State is equal to **AZ**

DEPARTMENT OF THE INTERIOR  
BUREAU OF LAND MANAGEMENT  
Case Recordation  
Geographic Report with Land

Admin State: AZ  
Geo State: AZ

Serial Number	Total Case Acres:	Casetype	Case Disp	Mer	Twp	Rng	Sec	Sur Type	Sur Nr	Suf	Subdivision	Act Pend
AZA 016574	668.380	285003	AUTHORIZED	14	0140N	0110W	002	ALIQ			S2;	
AZA 029318	1,119.240	231170	AUTHORIZED					ALIQ			SE;	
AZAR 0035564	142.420	288100	AUTHORIZED					ALIQ			SESE,N2SE,NESW, S2NW;	
	142.420							LOTS			4;	

Serial Number	Total Case Acres:	Casetype	Case Disp	Mer	Twp	Rng	Sec	Sur Type	Sur Nr	Suf	Subdivision	Act Pend
AZA 016574	668.380	285003	AUTHORIZED	14	0140N	0110W	003	ALIQ			SWNE,S2NW,N2SE;	

Serial Number	Total Case Acres:	Casetype	Case Disp	Mer	Twp	Rng	Sec	Sur Type	Sur Nr	Suf	Subdivision	Act Pend
AZA 029318	1,119.240	231170	AUTHORIZED	14	0140N	0110W	011	ALIQ			NE;	

Serial Number	Total Case Acres:	Casetype	Case Disp	Mer	Twp	Rng	Sec	Sur Type	Sur Nr	Suf	Subdivision	Act Pend
AZA 016574	668.380	285003	AUTHORIZED	14	0140N	0110W	012	ALIQ			N2NE;	
AZA 029318	1,119.240	231170	AUTHORIZED					ALIQ			N2N2;	
AZAR 0035564	142.420	288100	AUTHORIZED					ALIQ			N2NE;	

DEPARTMENT OF THE INTERIOR  
BUREAU OF LAND MANAGEMENT  
Case Recordation

**Geographic Report with Land**

Disposition is equal to **AUTHORIZED , CANCELLED , EXPIRED , PENDING , REJECTED , RELINQUISHED ,  
WITHDRAWN**

or Disposition is null

and Meridian Township Range Section is equal to **14 0150N 0120W 007 , 14 0150N 0120W 018 , 14 0150N 0120W 019 , 14 0150N 0120W  
020**

and Admin State is equal to **AZ**



DEPARTMENT OF THE INTERIOR  
BUREAU OF LAND MANAGEMENT  
Case Recordation  
Geographic Report with Land

Admin State: AZ  
Geo State: AZ

Serial Number	Total Case Acres:	Casetype	Case Disp	Mer	Twp	Rng	Sec	Sur Type	Sur Nr	Suf	Subdivision	Act Pend
AZA 026411DD	209.480	282103	AUTHORIZED	14	0150N	0120W	018	ALIQ			E2SW,NWSE,S2SE;	
AZAR 0031074	8.040	282103	AUTHORIZED					MNR		1	NWSESE,SESWSE, N2SWSE;	
AZPHX 0085497	38.000	282105	AUTHORIZED					ALIQ			SE,E2SW;	

Serial Number	Total Case Acres:	Casetype	Case Disp	Mer	Twp	Rng	Sec	Sur Type	Sur Nr	Suf	Subdivision	Act Pend
AZA 023360AP	6,265.740	220100	AUTHORIZED	14	0150N	0120W	019	ALIQ			S2NE,SESW,E2SW, SE;	
	6,265.740							LOTS			1-7;	
AZA 026411DD	209.480	282103	AUTHORIZED					LOTS			1;	

Serial Number	Total Case Acres:	Casetype	Case Disp	Mer	Twp	Rng	Sec	Sur Type	Sur Nr	Suf	Subdivision	Act Pend
AZA 026411DD	209.480	282103	AUTHORIZED	14	0150N	0120W	020	ALIQ			SWNE,NW,SE;	
AZA 029487	2.500	281001	AUTHORIZED					MNR		1	N2N2SE;	
AZA 030562	0.460	281001	AUTHORIZED					MNR		1	N4N4NW;	
AZPHX 0085498	65.600	282105	AUTHORIZED					ALIQ			NW,SWNE,SE;	
AZPHX 0085738	135.000	282105	AUTHORIZED					ALIQ			SWNE;	

DEPARTMENT OF THE INTERIOR  
BUREAU OF LAND MANAGEMENT  
Case Recordation

Geographic Report with Land

Disposition is equal to **AUTHORIZED , CANCELLED , EXPIRED , PENDING , REJECTED , RELINQUISHED ,  
WITHDRAWN**

or Disposition is null

and Meridian Township Range Section is equal to **14 0150N 0130W 001 , 14 0150N 0130W 012 , 14 0150N 0130W 013 , 14 0150N 0130W  
024**

and Admin State is equal to **AZ**

DEPARTMENT OF THE INTERIOR  
BUREAU OF LAND MANAGEMENT  
Case Recordation  
Geographic Report with Land

Admin State: AZ  
Geo State: AZ

Serial Number	Total Case Acres:	Casetype	Case Disp	Mer	Twp	Rng	Sec	Sur Type	Sur Nr	Suf	Subdivision	Act Pend
AZA 022448PT	42,694.470	221006	AUTHORIZED	14	0150N	0130W	012	ALIQ			NWNW;	
AZA 026411	30.700	282103	AUTHORIZED					ALIQ			NW;	
AZA 026411DB	0.930	282103	AUTHORIZED					ALIQ			NW;	
AZA 026411FA	0.023	282107	AUTHORIZED					ALIQ			SE;	
AZA 026411FF	4.517	282103	AUTHORIZED					ALIQ			NW,SE;	
AZPHX 0084505	3.030	282105	AUTHORIZED					ALIQ			NENW;	
AZPHX 0085500	18.180	282105	AUTHORIZED					ALIQ			SENW;	
	18.180							MNR		2	S2NENW;	
AZPHX 0085686	17.220	282105	AUTHORIZED					ALIQ			SWSE;	
	17.220							MNR		2	W2NWSE;	

Serial Number	Total Case Acres:	Casetype	Case Disp	Mer	Twp	Rng	Sec	Sur Type	Sur Nr	Suf	Subdivision	Act Pend
AZA 032288	27.150	285003	AUTHORIZED	14	0150N	0130W	024	ALIQ			E2NW;	

DEPARTMENT OF THE INTERIOR  
BUREAU OF LAND MANAGEMENT  
Case Recordation

Geographic Report with Land

Disposition is equal to AUTHORIZED , CANCELLED , EXPIRED , PENDING , REJECTED , RELINQUISHED ,  
WITHDRAWN  
or Disposition is null

and Meridian Township Range Section is equal to 14 0160N 0120W 030

and Admin State is equal to AZ



DEPARTMENT OF THE INTERIOR  
BUREAU OF LAND MANAGEMENT  
Case Recordation  
Geographic Report with Land

Admin State: AZ  
Geo State: AZ

Serial Number	Total Case Acres:	Casetype	Case Disp	Mer	Twp	Rng	Sec	Sur Type	Sur Nr	Suf	Subdivision	Act Pend
AZA 008876	158.109	287001	AUTHORIZED	14	0160N	0120W	030	ALIQ			SESW;	
	158.109							LOTS			3,4;	
AZA 009644	106.880	285003	AUTHORIZED					LOTS			3,4;	
AZA 012037	2,231.010	285007	AUTHORIZED					LOTS			3,4;	
AZA 037487	1.660	380913	AUTHORIZED					ALIQ			W2;	
AZAR 0035584	0.100	285004	AUTHORIZED					LOTS			2,3,4;	

DEPARTMENT OF THE INTERIOR  
BUREAU OF LAND MANAGEMENT  
Case Recordation  
Geographic Report with Land

Disposition is equal to **AUTHORIZED , CANCELLED , EXPIRED , PENDING , REJECTED , RELINQUISHED ,  
WITHDRAWN**  
or Disposition is null

and Meridian Township Range Section is equal to **14 0160N 0130W 004 , 14 0160N 0130W 008 , 14 0160N 0130W 009 , 14 0160N 0130W 013 , 14 0160N 0130W 014 , 14 0160N 0130W 016 , 14  
0160N 0130W 017 , 14 0160N 0130W 023 , 14 0160N 0130W 026 , 14 0160N 0130W 036**  
and Admin State is equal to **AZ**

DEPARTMENT OF THE INTERIOR  
BUREAU OF LAND MANAGEMENT  
Case Recordation  
Geographic Report with Land

Admin State: AZ  
Geo State: AZ

Serial Number	Total Case Acres:	Casetype	Case Disp	Mer	Twp	Rng	Sec	Sur Type	Sur Nr	Suf	Subdivision	Act Pend
AZA 012037	2,231.010	285007	AUTHORIZED	14	0160N	0130W	004	ALIQ			SWNE;	
	2,231.010							LOTS			2,3;	
AZA 026411II	6.200	282103	AUTHORIZED					ALIQ			SESE;	
AZA 032288	27.150	285003	AUTHORIZED					FF			E2NE;	
AZAR 0035584	0.100	285004	AUTHORIZED					ALIQ			SWNE;	
	0.100							LOTS			2,3;	
AZPHX 0085501	6.420	282105	AUTHORIZED					ALIQ			NESENE;	
	6.420							LOTS			1;	

Serial Number	Total Case Acres:	Casetype	Case Disp	Mer	Twp	Rng	Sec	Sur Type	Sur Nr	Suf	Subdivision	Act Pend
AZA 022880PT	3,488.440	220100	AUTHORIZED	14	0160N	0130W	009	ALIQ			NESE;	
	3,488.440							MNR		1	N2N2N2SESE;	
AZA 026411II	6.200	282103	AUTHORIZED					ALIQ			E2E2;	
AZA 033035	1.380	285003	AUTHORIZED					MNR			SESENE,NESENE;	
AZA 036712	1.000	286001	PENDING					MNR			SESENE;	Y
	1.000											
AZA 037056	14.400	285003	AUTHORIZED					MNR			SESENE;	

Serial Number	Total Case Acres:	Casetype	Case Disp	Mer	Twp	Rng	Sec	Sur Type	Sur Nr	Suf	Subdivision	Act Pend
AZA 008876	158.109	287001	AUTHORIZED	14	0160N	0130W	013	ALIQ			SWSW;	
AZA 009644	106.880	285003	AUTHORIZED					MNR		1	SWSWSW;	
AZA 012037	2,231.010	285007	AUTHORIZED					ALIQ			SWSW;	
AZAR 0035584	0.100	285004	AUTHORIZED					ALIQ			SWSW;	

Serial Number	Total Case Acres:	Casetype	Case Disp	Mer	Twp	Rng	Sec	Sur Type	Sur Nr	Suf	Subdivision	Act Pend
AZA 008876	158.109	287001	AUTHORIZED	14	0160N	0130W	014	ALIQ			SWNE,E2NW,SE;	
AZA 009644	106.880	285003	AUTHORIZED					ALIQ			SWNE,E2NW,N2SE,SESE;	
AZA 012037	2,231.010	285007	AUTHORIZED					ALIQ			SWNE,E2NW,SE;	
AZA 037487	1.660	380913	AUTHORIZED					ALIQ			E2;	
AZAR 0035584	0.100	285004	AUTHORIZED					ALIQ			E2NW,SWNE,N2SE,SESE;	

Serial Number	Total Case Acres:	Casetype	Case Disp	Mer	Twp	Rng	Sec	Sur Type	Sur Nr	Suf	Subdivision	Act Pend
AZA 019123PT	106,366.240	221006	AUTHORIZED	14	0160N	0130W	016	ALIQ			ALL;	

Serial Number	Total Case Acres:	Casetype	Case Disp	Mer	Twp	Rng	Sec	Sur Type	Sur Nr	Suf	Subdivision	Act Pend
AZA 022880PT	3,488.440	220100	AUTHORIZED	14	0160N	0130W	023	ALIQ			SESW;	

Serial Number	Total Case Acres:	Casetype	Case Disp	Mer	Twp	Rng	Sec	Sur Type	Sur Nr	Suf	Subdivision	Act Pend
AZA 022880PT	3,488.440	220100	AUTHORIZED	14	0160N	0130W	026	ALIQ			NWNE;	
	3,488.440							MNR		1	N2SWSE,SESWSE;	
AZA 030127	0.012	286203	AUTHORIZED					MNR		1	SWNWSE;	

Serial Number	Total Case Acres:	Casetype	Case Disp	Mer	Twp	Rng	Sec	Sur Type	Sur Nr	Suf	Subdivision	Act Pend
AZA 018070	0.330	286203	AUTHORIZED	14	0160N	0130W	036	MNR		1	NWNWVW;	

NO WARRANTY IS MADE BY BLM  
FOR USE OF THE DATA FOR  
PURPOSES NOT INTENDED BY BLM

DEPARTMENT OF THE INTERIOR  
BUREAU OF LAND MANAGEMENT  
Case Recordation

Serial Number	Total Case Acres	Casetype	Case Disp	Mer	Twp	Rng	Sec	Sur Type	Sur Nr	Suf	Subdivision	Act Pend
AZA 019123PT	106,366.240	221006	AUTHORIZED	14	0160N	0130W	036	ALIQ		1	SWSE,W2SESE;	
	106,366.240										NE,S2NW,E2NENW, N2SE;	
AZA 022709	2.170	289001	AUTHORIZED					MNR		1	NENENW;	



DEPARTMENT OF THE INTERIOR  
BUREAU OF LAND MANAGEMENT  
Case Recordation

**Geographic Report with Land**

Disposition is equal to **AUTHORIZED , CANCELLED , EXPIRED , PENDING , REJECTED , RELINQUISHED ,  
WITHDRAWN**  
or Disposition is null

and Meridian Township Range Section is equal to **14 0162N 0130W 033**

and Admin State is equal to **AZ**

DEPARTMENT OF THE INTERIOR  
BUREAU OF LAND MANAGEMENT  
Case Recordation  
Geographic Report with Land

Admin State: AZ  
Geo State: AZ

Serial Number	Total Case Acres:	Casetype	Case Disp	Mer	Twp	Rng	Sec	Sur Type	Sur Nr	Suf	Subdivision	Act Pend
AZA 012037	2,231.010	285007	AUTHORIZED	14	0162N	0130W	033	ALIQ			W2,W2SE;	
AZA 019986	17.697	286203	AUTHORIZED					MNR			E2W2NE, SWNWNESE;	
AZA 022880F4	497.650	220100	AUTHORIZED					ALIQ			E2NE,SESE;	
AZA 032288	27.150	285003	AUTHORIZED					ALIQ			E2NE,E2SE;	
AZA 037526	105.000	282103	AUTHORIZED					ALIQ			NW,NE;	
AZAR 0004275	137.300	282105	AUTHORIZED					ALIQ			SENE,SESE,W2NE;	
	137.300							MNR		1	W2NWNWSE;	
AZAR 0035584	0.100	285004	AUTHORIZED					ALIQ			W2NW,E2W2,W2SE;	

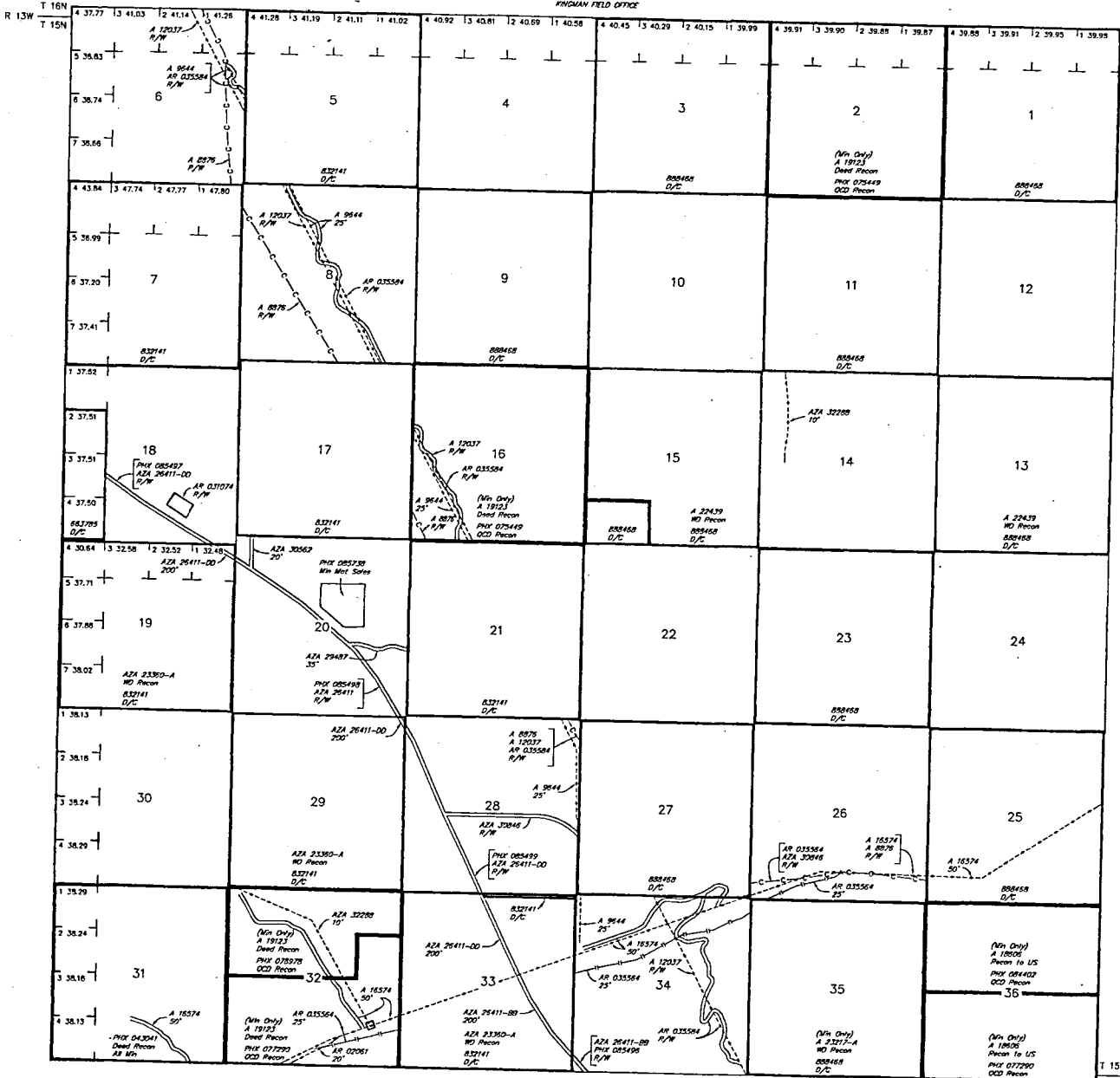






# TOWNSHIP 15 NORTH RANGE 12 WEST OF THE GILA AND SALT RIVER MERIDIAN, ARIZONA

MOHAVE COUNTY  
FRIDMAN FIELD OFFICE



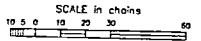
STATUS OF PUBLIC DOMAIN  
LAND AND MINERAL TITLES

INDEX TO SEGREGATED TRACTS				
RESURVEY TRACT NO	ORIGINAL SURVEY			
	T	R	SEC	SUBDIVISION

FOR ORDERS AFFECTING DISPOSAL OR USE OF UNIDENTIFIED LANDS WITHDRAWN FOR CLASSIFICATION, MINERALS, WATER AND/OR OTHER PUBLIC PURPOSES, REFER TO INDEX OF MISCELLANEOUS DOCUMENTS.

Crossing Dist No 2

- A 9544 R/W (Amdt, Access Road)
- Sec 6: Lots 1&2, SE1/4NE1/4, NE1/4NE1/4SE1/4
- Sec 8: W1/2SW1/4NE1/4, NE1/4NW1/4NW1/4
- W1/2SE1/4, SE1/4SE1/4, E1/2NW1/4
- Sec 18: SW1/4NW1/4, SW1/4
- Sec 28: S1/2NE1/4, NE1/4NE1/4SE1/4
- Sec 34: W1/2NW1/4NW1/4



WARNING STATEMENT  
This plot is the Bureau's Record of Title, and should be used only as a graphic display of the township survey data. Records herein do not reflect the changes which may have been effected by lateral movements of rivers or other bodies of water. Refer to the corrected surveys for other survey information.

T 15N  
T 14N

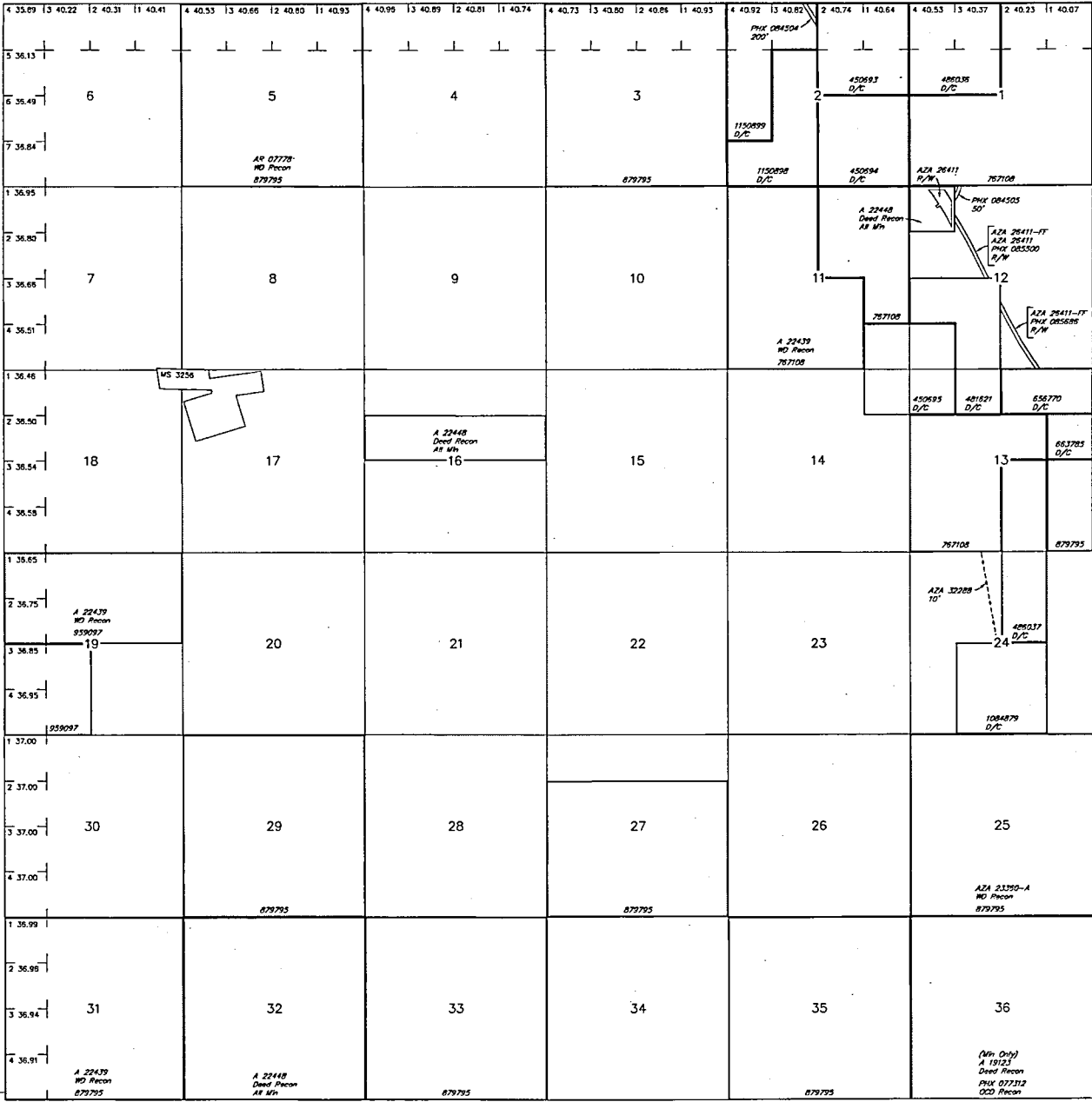
Lot 34'35"29"N  
Long 113'28"10"W

CURRENT TO	LT	GSR Mer
6-15-2015	PV	T 15 N
		R 12 W

**TOWNSHIP 15 NORTH RANGE 13 WEST OF THE GILA AND SALT RIVER MERIDIAN, ARIZONA**

**MOHAVE COUNTY**  
 KINGMAN FIELD OFFICE

**STATUS OF PUBLIC DOMAIN  
 LAND AND MINERAL TITLES**



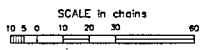
INDEX TO SEGREGATED TRACTS				
RESURVEY TRACT NO	ORIGINAL SURVEY			
	T	R	SEC	SUBDIVISION

*FOR ORDERS AFFECTING DISPOSAL OR USE OF UNIDENTIFIED LANDS WITHDRAWN FOR CLASSIFICATION, MINERALS, WATER AND/OR OTHER PUBLIC PURPOSES, REFER TO INDEX OF MISCELLANEOUS DOCUMENTS.*

*Croazing Dist No 2*  
*MDS 377 NW*

R 14W T 15N  
 T 14N

T 15N R 12W  
 T 14N



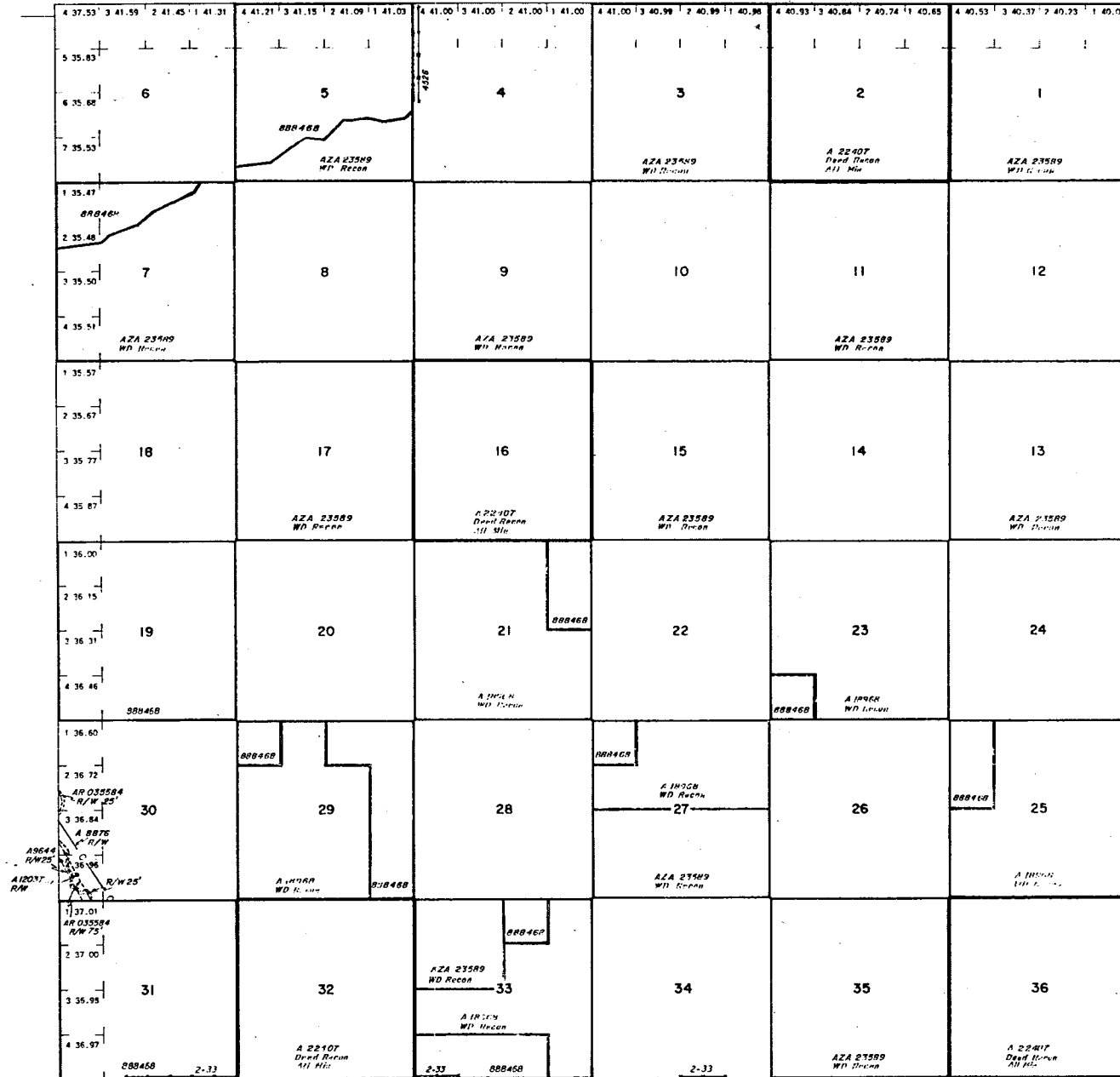
**WARNING STATEMENT**  
 This plot is the Bureau's Record of Title, and should be used only as a graphic display of the township survey data. Records herein do not reflect title changes which may have been affected by lateral movements of flows or other bodies of water. Refer to the cadastral surveys for official survey information.

CURRENT TO 6-21-2013	NW	GSR Mer
	ACAD	T 15 N R 13 W

# TOWNSHIP 16 NORTH RANGE 12 WEST OF THE GILA AND SALT RIVER MERIDIAN, ARIZONA

MOHAVE COUNTY

STATUS OF PUBLIC DOMAIN  
LAND AND MINERAL TITLES



AR 035584 R/W 75'  
A 9875 R/W 20'  
A 9844 R/W 25'  
A 12017 R/W

INDEX TO SEGREGATED TRACTS				
RESURVEY TRACT NO.	ORIGINAL SURVEY			SUBDIVISION
	T	R	SEC.	

FOR ORDERS EFFECTING DISPOSAL OR USE OF UNIDENTIFIED LANDS WITHDRAWN FOR CLASSIFICATION, MINERALS, WATER AND/OR OTHER PUBLIC PURPOSES, REFER TO INDEX OF MISCELLANEOUS DOCUMENTS.

DIST. NO. 2

SECTION 30, LOTS 3 & 4

CURRENT TO	BY

Lat. 34°40'42" N  
Long. 113°28'10" W



**WARNING STATEMENT**  
This plat is the Bureau's Record of Title, and should be used only as a graphic display of the township survey data. Records hereon do not reflect title changes which may have been effected by lateral movements of rivers or other bodies of water. Refer to the original surveys for official survey information.

T. 16 N.  
R. 12 W.

# TOWNSHIP 16 NORTH RANGE 13 WEST OF THE GILA AND SALT RIVER MERIDIAN, ARIZONA

MOHAVE COUNTY  
KINGMAN FIELD OFFICE

STATUS OF PUBLIC DOMAIN  
LAND AND MINERAL TITLES

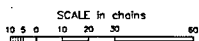
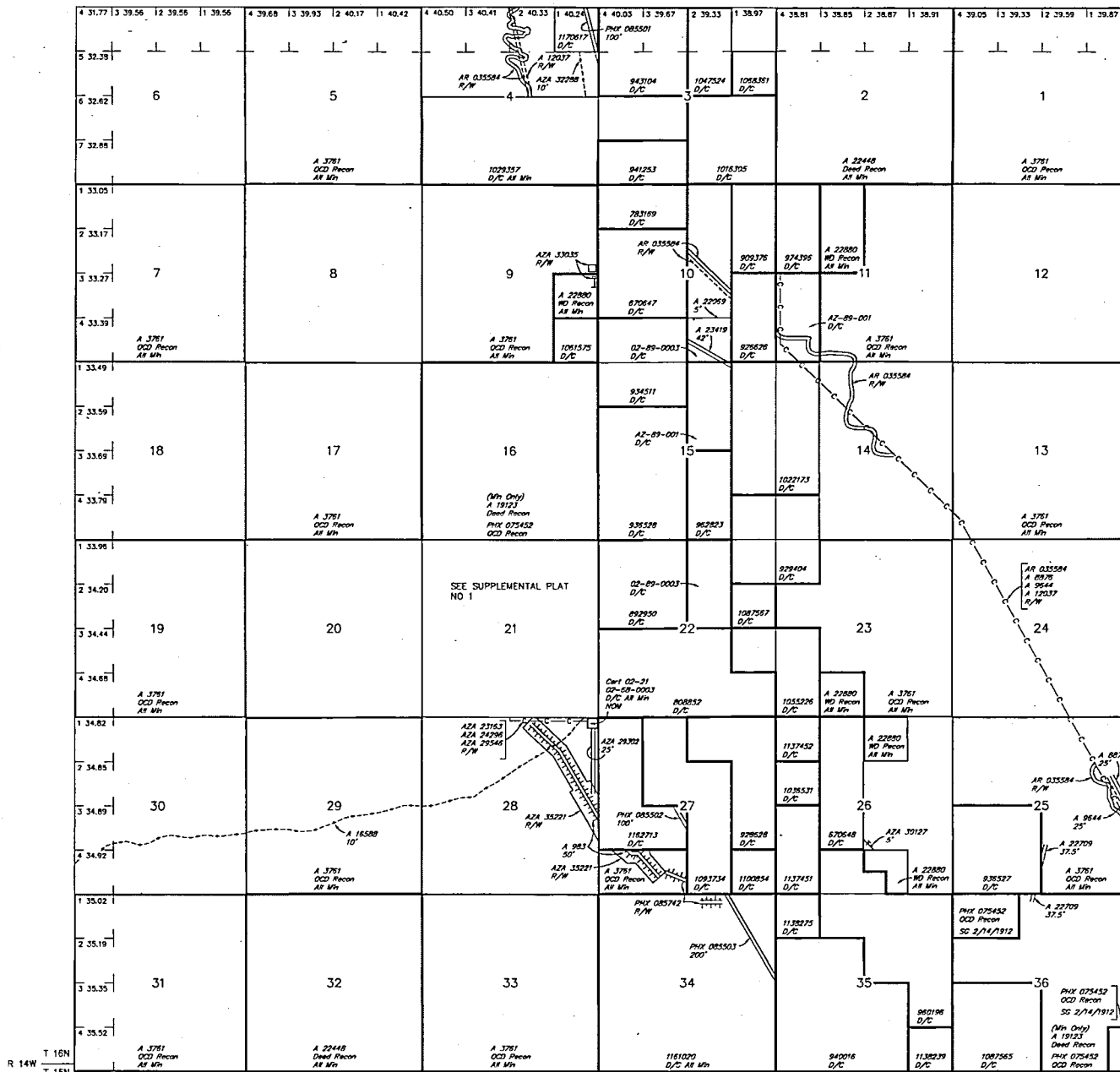
INDEX TO SEGREGATED TRACTS			
RESURVEY	ORIGINAL SURVEY		
TRACT NO	T	R	SUBDIVISION

FOR ORDERS AFFECTING DISPOSAL OR USE OF  
UNIDENTIFIED LANDS WITHDRAWN FOR CLASSIFICATION,  
MINERALS, WATER AND/OR OTHER PUBLIC PURPOSES,  
REFER TO INDEX OF MISCELLANEOUS DOCUMENTS.

Grazing Dist No 2

A 18070 R/W Telephone Line 25'  
Sec 26: SW1/4NW1/4SE1/4  
Sec 36: NW1/4NW1/4NW1/4

AZA 26411-II Highway 106'  
Sec 4: SE1/4SE1/4  
Sec 9: E1/2E1/2



WARNING STATEMENT  
This plat is the Bureau's Record of Title, and should be used only as a graphic display of the township survey data. Records herein do not reflect title changes which may have been affected by lateral movements of rivers or other bodies of water. Refer to the colonial surveys for official survey information.

1-14-2015	CURRENT TO	NW	GSR Mer
		ACAD	T 16 N R 13 W

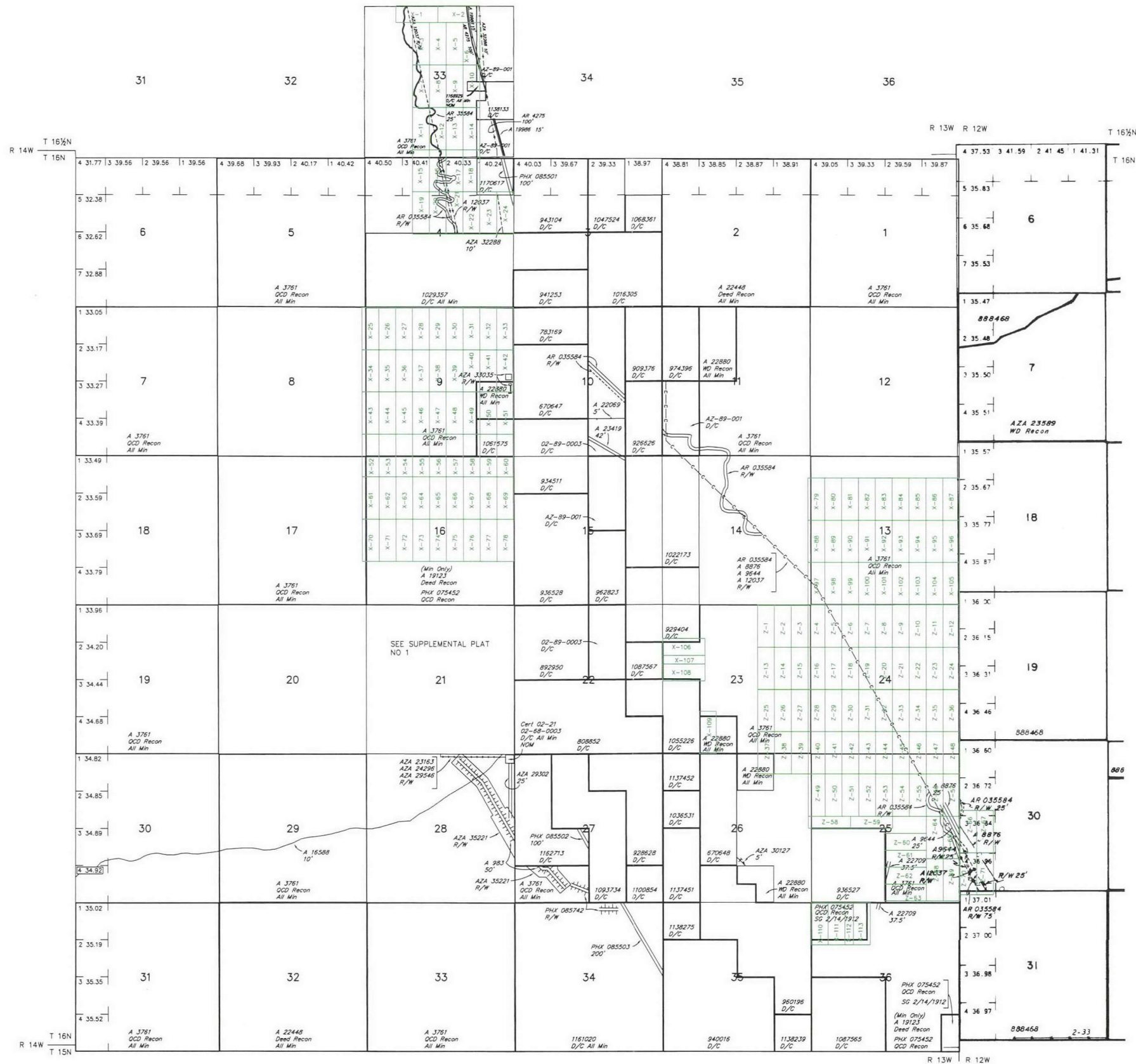
T 16N  
T 15N  
R 14W  
R 12W  
Lat 34°40'51"N  
Long 113°33'24"W



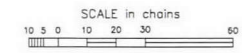




TOWNSHIP 16 & 16 1/2 NORTH RANGE 13 WEST OF THE GILA AND SALT RIVER MERIDIAN, ARIZONA  
Mineral claims X-1 thru X-113  
Mineral claims Z-1 thru Z-71



CURRENT TO	LT	GSR Mer
5-28-2015	PV	T 16 1/2 N
		R 13 W



**WARNING STATEMENT**  
This plot is the Bureau's Record of Title, and should be used only as a graphic display of the township survey data. Records herein do not reflect title changes which may have been effected by lateral movements of rivers or other bodies of water. Refer to the cadastral surveys for official survey information.

CURRENT TO	NW	GSR Mer
1-14-2015	ACAD	T 16 N
		R 13 W

Remarks column from T 16 N, R 13 W MTP

Grazing Dist No 2

A 18070 R/W Telephone Line 25'

Sec 26: SW1/4NW1/4SE1/4


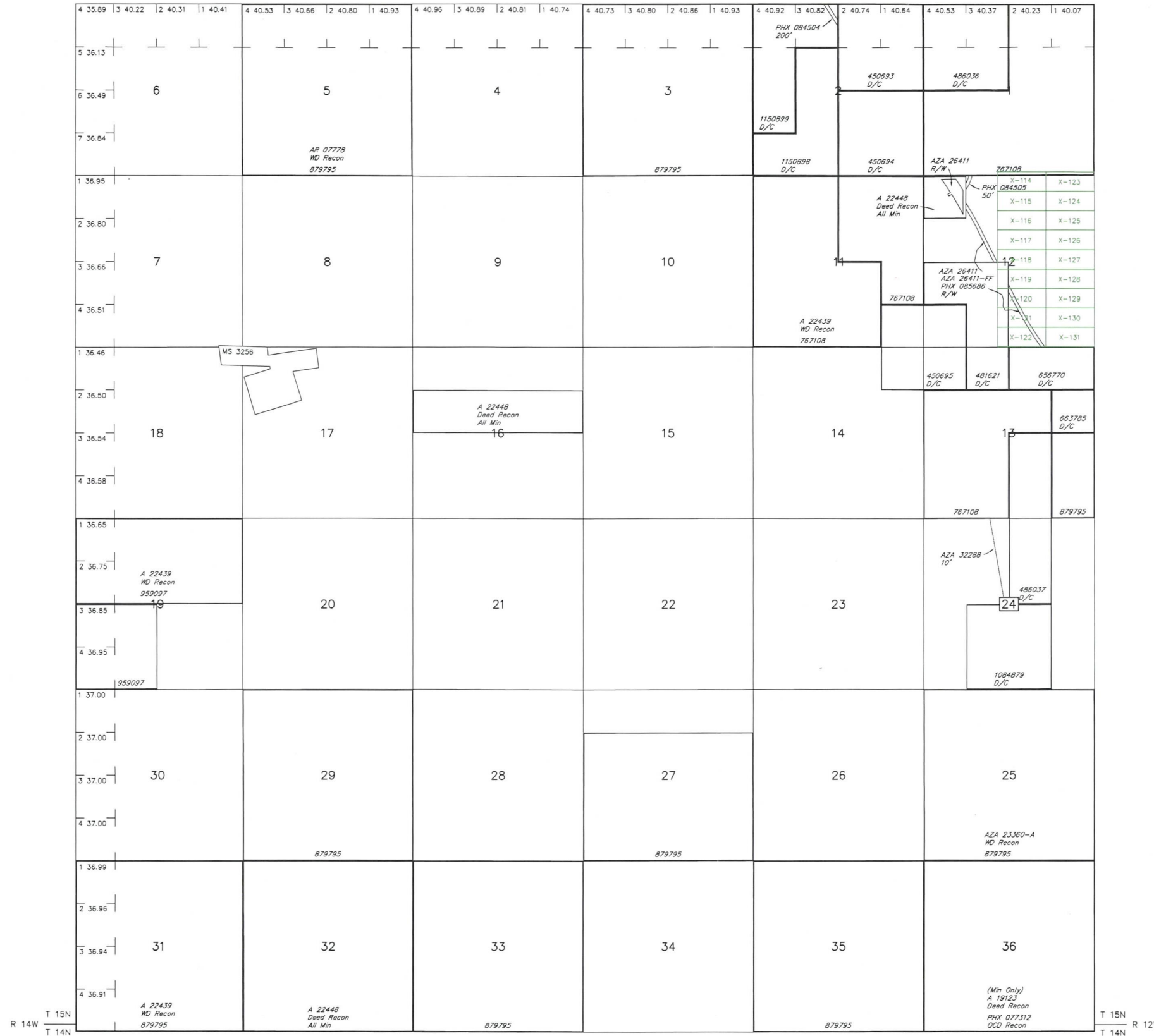
Sec 36: NW1/4NW1/4NW1/4

AZA 26411-II Highway 106'

Sec 4: SE1/4SE1/4

Sec 9: E1/2E1/2

TOWNSHIP 15 NORTH RANGE 13 WEST OF THE GILA AND SALT RIVER MERIDIAN, ARIZONA  
AMC 453882 - 454194 Mineral claims X-114 thru X-131



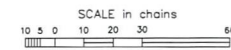
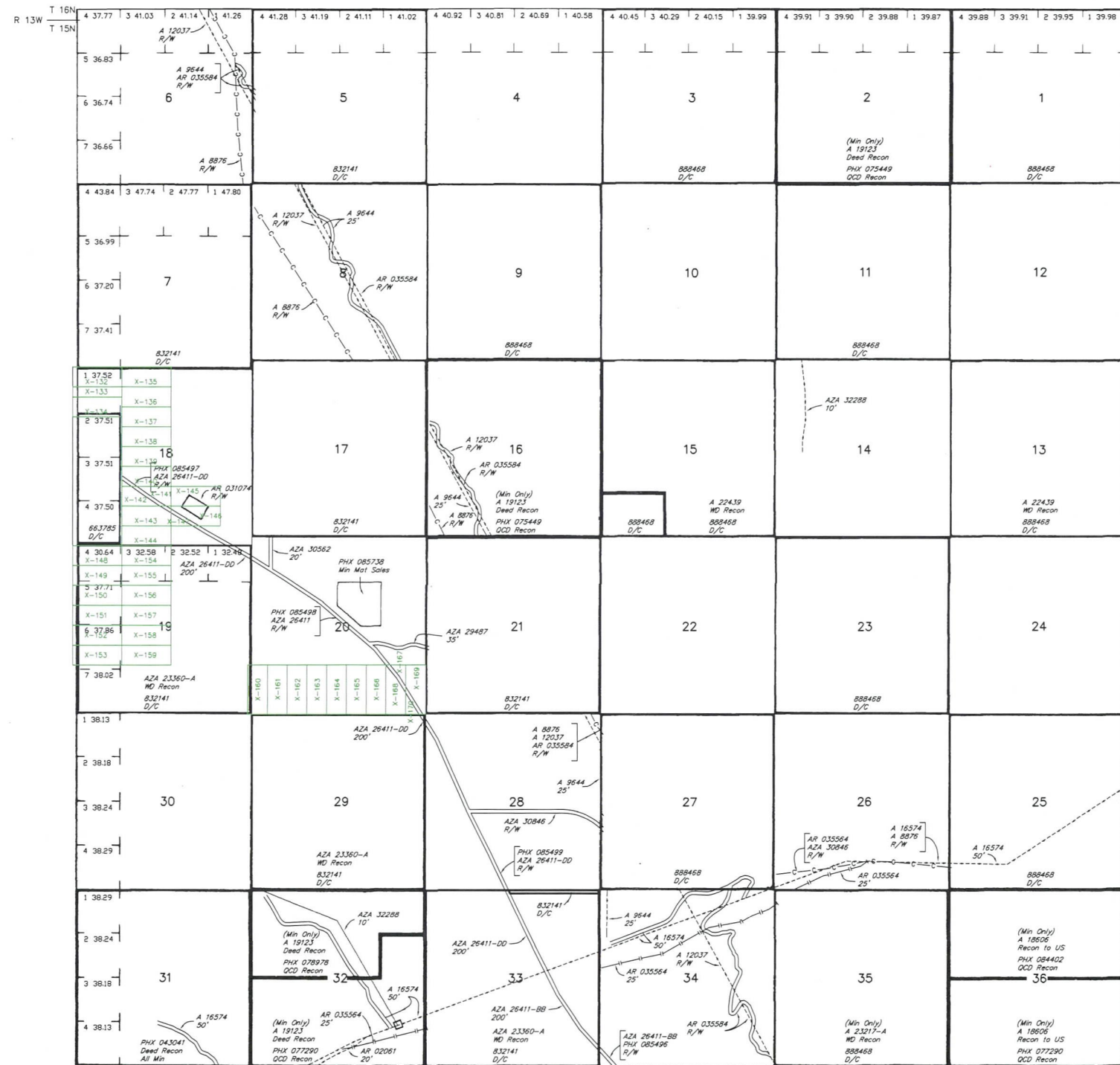
**WARNING STATEMENT**  
This plot is the Bureau's Record of Title, and should be used only as a graphic display of the township survey data. Records hereon do not reflect title changes which may have been effected by lateral movements of rivers or other bodies of water. Refer to the cadastral surveys for official survey information.

CURRENT TO	NW	GSR Mer
6-21-2013	ACAD	T 15 N R 13 W



MOHAVE COUNTY  
KINGMAN FIELD OFFICE

TOWNSHIP 15 NORTH RANGE 12 WEST OF THE GILA AND SALT RIVER MERIDIAN, ARIZONA  
AMC 453882 - 454194 Mineral claims X-132 thru X-170



**WARNING STATEMENT**  
This plot is the Bureau's Record of Title, and should be used only as a graphic display of the township survey data. Records hereon do not reflect title changes which may have been effected by lateral movements of rivers or other bodies of water. Refer to the cadastral surveys for official survey information.

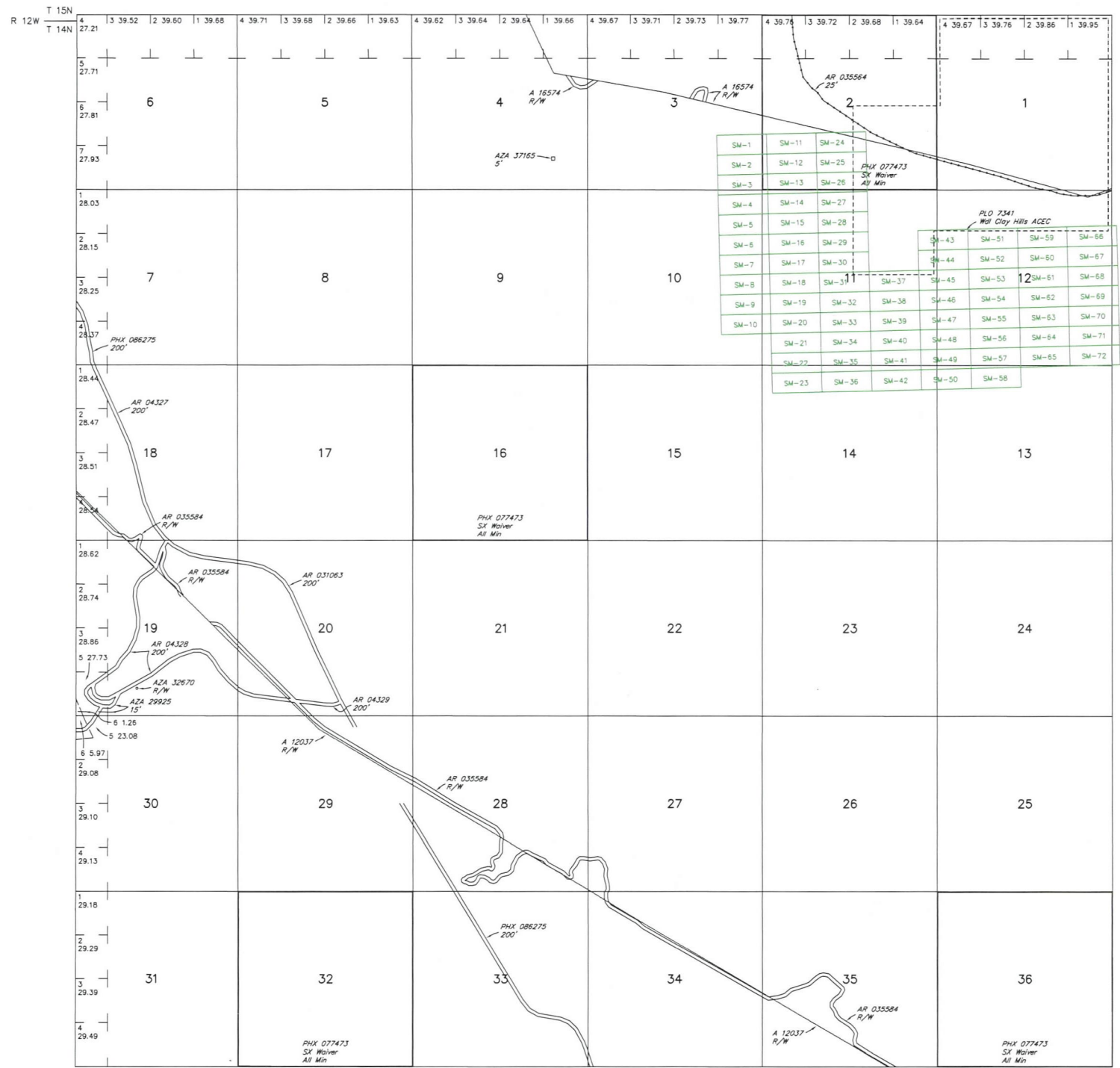
CURRENT TO	LT	GSR Mer
6-15-2015	PV	T 15 N
		R 12 W

Remarks column from T 15 N, R 12 W MTP  
Grazing Dist No 2  
A 9644 R/W (Amdt, Access Road)  
Sec 6: Lots 1&2, SE1/4NE1/4, NE1/4NE1/4SE1/4  
Sec 8: W1/2SW1/4NE1/4, NE1/4NW1/4NW1/4  
W1/2SE1/4, SE1/4SE1/4, E1/2NW1/4  
Sec 16: SW1/4NW1/4, SW1/4  
Sec 28: S1/2NE1/4, NE1/4NE1/4SE1/4  
Sec 34: W1/2NW1/4NW1/4

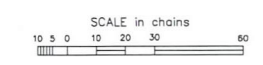
T 15N  
R 11W

MOHAVE COUNTY  
KINGMAN FIELD OFFICE

TOWNSHIP 14 NORTH RANGE 11 WEST OF THE GILA AND SALT RIVER MERIDIAN, ARIZONA  
AMC 453882 - 454194 LODES SM-1 thru SM-72



Remarks from T 14 N, R 11 W MTP  
Grazing Dist No 2

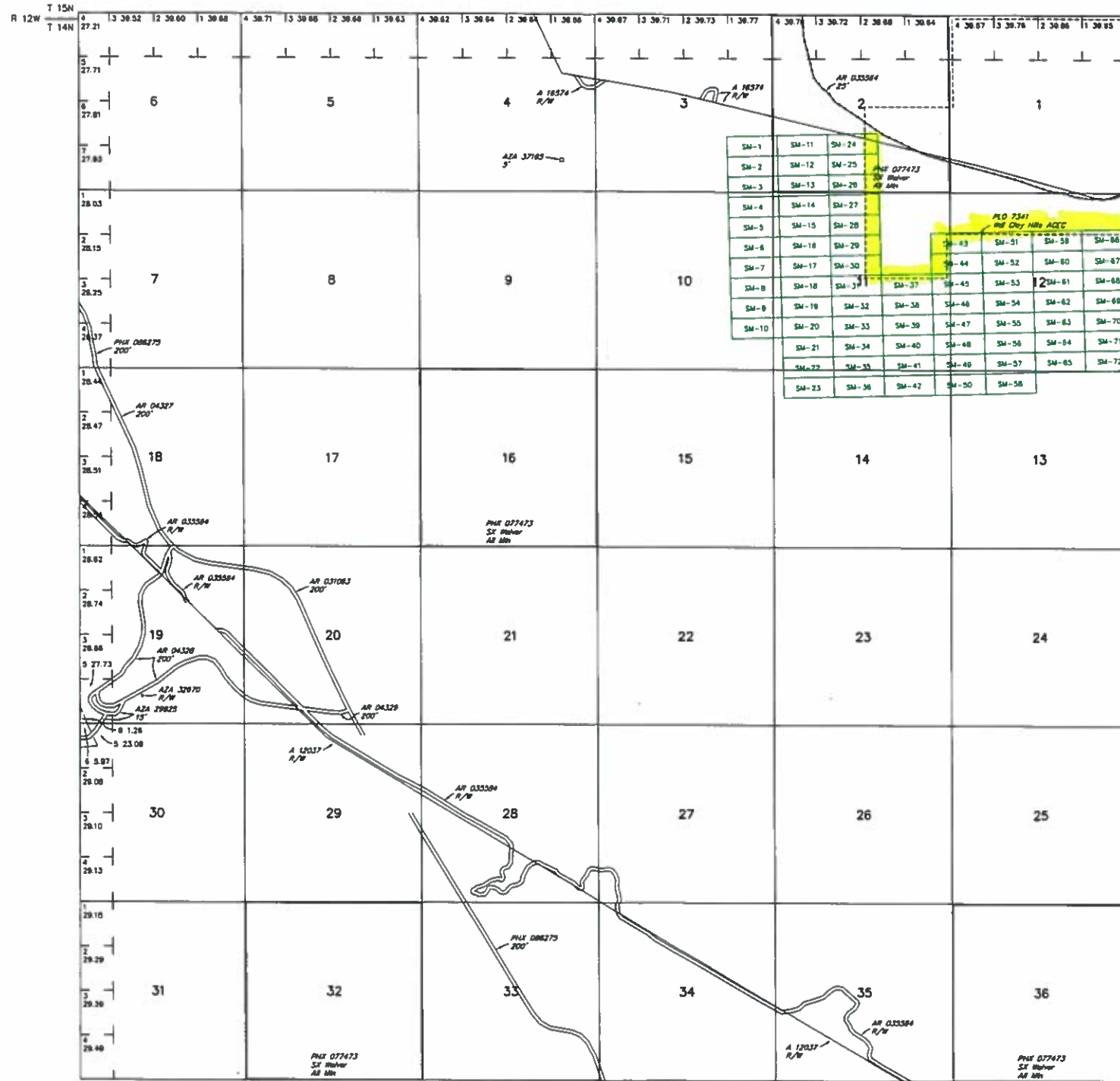


**WARNING STATEMENT**  
This plot is the Bureau's Record of Title, and should be used only as a graphic display of the township survey data. Records hereon do not reflect title changes which may have been effected by lateral movements of rivers or other bodies of water. Refer to the cadastral surveys for official survey information.

CURRENT TO	NW	GSR Mer
12-21-2018	ACAD	T 14 N
		R 11 W

MOHAVE COUNTY  
KINGMAN FIELD OFFICE

TOWNSHIP 14 NORTH RANGE 11 WEST OF THE GILA AND SALT RIVER MERIDIAN, ARIZONA  
AMC 453882 - 454194 LODES SM-1 thru SM-72




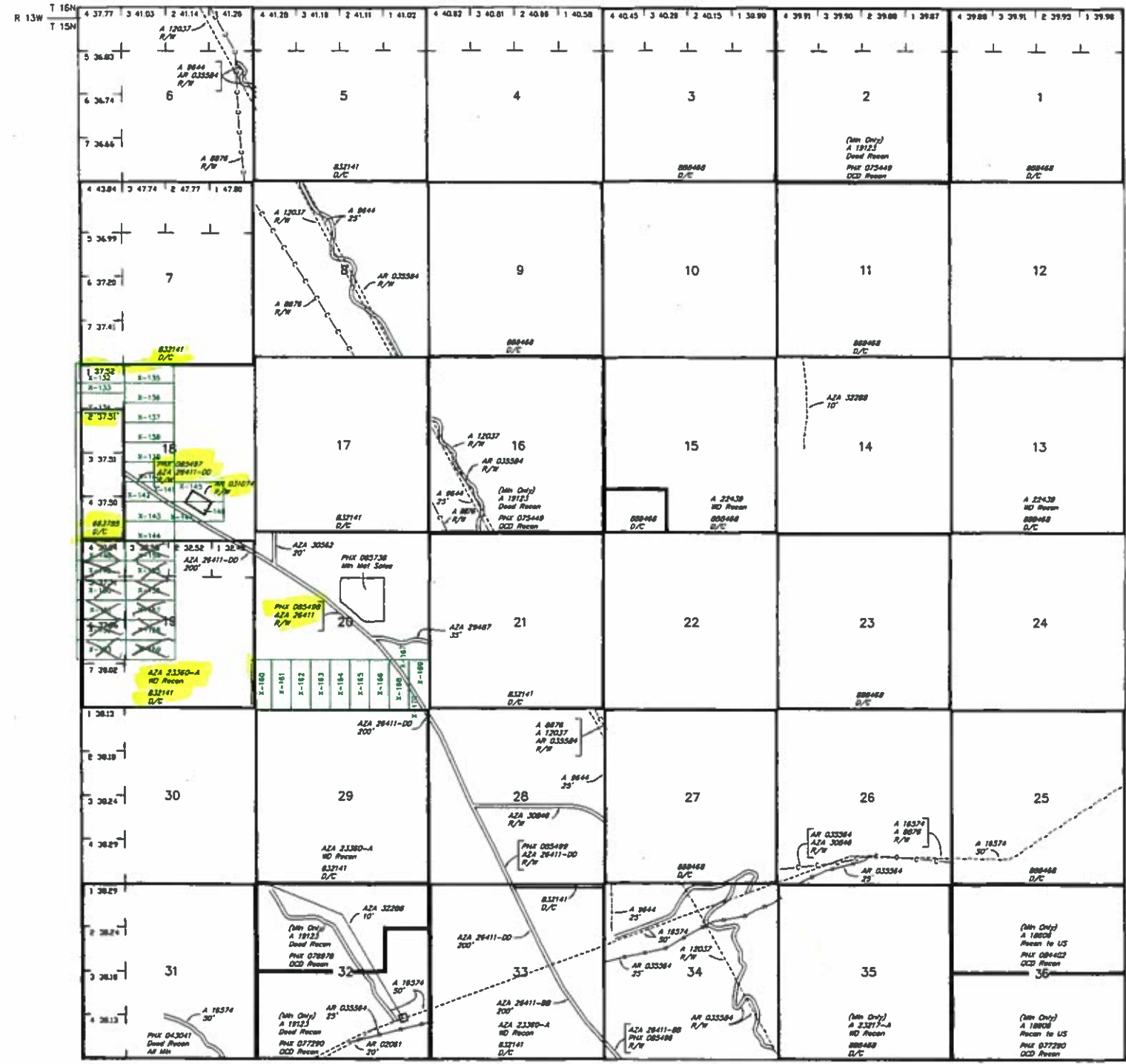
Remarks from T 14 N, R 11 W MTP  
Grazing Dist No 2



**WARNING STATEMENT**  
This plot is the Bureau's Record of Title, and should be used only as a graphic display of the recorded survey data. Discrepancies do not reflect title changes which may have been affected by lateral movements of rivers or other bodies of water. Refer to the original surveys for official survey information.

CURRENT TO	NW	CSR Mer
12-21-2018	ACAD	T 14 N
		R 11 W

TOWNSHIP 15 NORTH RANGE 12 WEST OF THE GILA AND SALT RIVER MERIDIAN, ARIZONA  
AMC 453882 - 454194 Mineral claims X-132 thru X-170

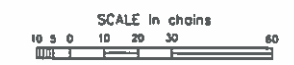


**WARNING STATEMENT**  
This plat is the Bureau's Record of Title, and should be used only as a graphic display of the recorded survey data. Boundaries shown do not reflect title changes which may have been effected by later monuments of record or other bodies of water. Refer to the recorded surveys for official survey information.

CURRENT TO	LT	GSR Mer
6-15-2015	PV	T 15 N R 12 W

Remarks column from T 15 N, R 12 W MTP  
Grazing Dist No 2  
A 8644 R/W (Amdt, Access Road)  
Sec 6: Lots 1&2, SE1/4NE1/4, NE1/4NE1/4SE1/4  
Sec 8: W1/2SW1/4NE1/4, NE1/4NW1/4NW1/4  
W1/2SE1/4, SE1/4SE1/4, E1/2NW1/4  
Sec 16: SW1/4NW1/4, SW1/4  
Sec 28: S1/2NE1/4, NE1/4NE1/4SE1/4  
Sec 34: W1/2NW1/4NW1/4



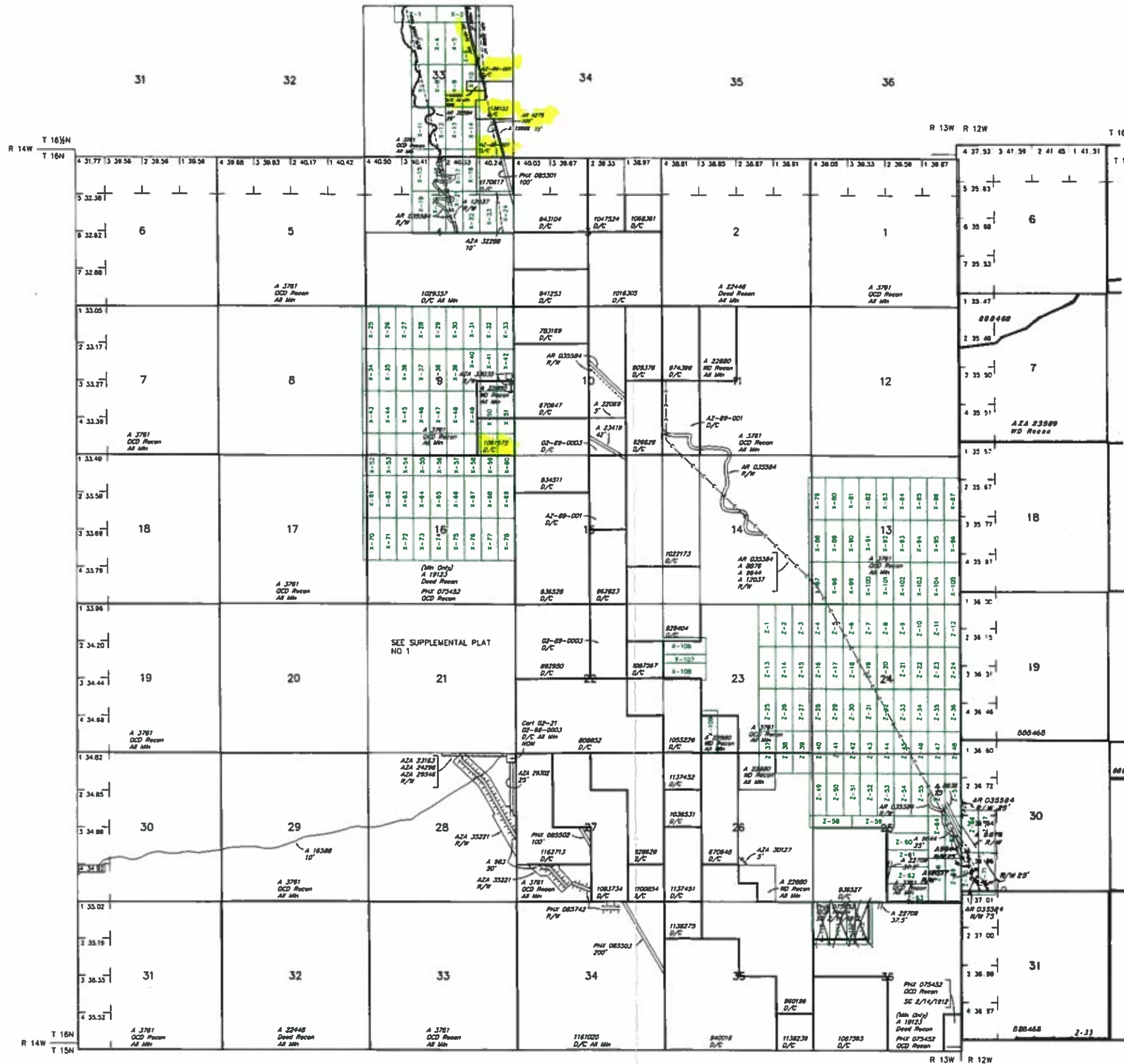


**WARNING STATEMENT**  
This plot is the Bureau's Record of Title, and should be used only as a graphic display of the locatable survey data. Records hereon do not reflect title changes which may have been effected by lateral movements of rivers or other bodies of water. Refer to the cadastral surveys for official survey information.

CURRENT TO	NW	GSR Mer
6-21-2013	ACAD	T 15 N R 13 W

X-122, 134  
X-148 → 153

TOWNSHIP 16 & 16 1/2 NORTH RANGE 13 WEST OF THE GILA AND SALT RIVER MERIDIAN, ARIZONA  
Mineral claims X-1 thru X-113  
Mineral claims Z-1 thru Z-71



CURRENT TO	LT	GSR Mer
5-28-2015	PV	T 16 1/2 N
		R 13 W



**WARNING STATEMENT:**  
This plat is the Bureau's Record of Title, and should be used only as a graphic display of the land survey data. It does not reflect the actual location of the land. It is not a substitute for a field survey. It is not a warranty of title. It is not a guarantee of accuracy. It is not a representation of value. It is not a statement of opinion. It is not a statement of fact. It is not a statement of law. It is not a statement of policy. It is not a statement of procedure. It is not a statement of result. It is not a statement of conclusion. It is not a statement of recommendation. It is not a statement of approval. It is not a statement of disapproval. It is not a statement of action. It is not a statement of inaction. It is not a statement of intent. It is not a statement of non-intent. It is not a statement of purpose. It is not a statement of non-purpose. It is not a statement of effect. It is not a statement of non-effect. It is not a statement of cause. It is not a statement of non-cause. It is not a statement of consequence. It is not a statement of non-consequence. It is not a statement of condition. It is not a statement of non-condition. It is not a statement of status. It is not a statement of non-status. It is not a statement of position. It is not a statement of non-position. It is not a statement of location. It is not a statement of non-location. It is not a statement of direction. It is not a statement of non-direction. It is not a statement of distance. It is not a statement of non-distance. It is not a statement of area. It is not a statement of non-area. It is not a statement of volume. It is not a statement of non-volume. It is not a statement of weight. It is not a statement of non-weight. It is not a statement of length. It is not a statement of non-length. It is not a statement of width. It is not a statement of non-width. It is not a statement of height. It is not a statement of non-height. It is not a statement of depth. It is not a statement of non-depth. It is not a statement of temperature. It is not a statement of non-temperature. It is not a statement of pressure. It is not a statement of non-pressure. It is not a statement of humidity. It is not a statement of non-humidity. It is not a statement of wind speed. It is not a statement of non-wind speed. It is not a statement of wind direction. It is not a statement of non-wind direction. It is not a statement of precipitation. It is not a statement of non-precipitation. It is not a statement of cloud cover. It is not a statement of non-cloud cover. It is not a statement of visibility. It is not a statement of non-visibility. It is not a statement of atmospheric pressure. It is not a statement of non-atmospheric pressure. It is not a statement of magnetic field strength. It is not a statement of non-magnetic field strength. It is not a statement of magnetic field direction. It is not a statement of non-magnetic field direction. It is not a statement of magnetic field frequency. It is not a statement of non-magnetic field frequency. It is not a statement of magnetic field wavelength. It is not a statement of non-magnetic field wavelength. It is not a statement of magnetic field amplitude. It is not a statement of non-magnetic field amplitude. It is not a statement of magnetic field phase. It is not a statement of non-magnetic field phase. It is not a statement of magnetic field polarization. It is not a statement of non-magnetic field polarization. It is not a statement of magnetic field coherence. It is not a statement of non-magnetic field coherence. It is not a statement of magnetic field entanglement. It is not a statement of non-magnetic field entanglement. It is not a statement of magnetic field superposition. It is not a statement of non-magnetic field superposition. It is not a statement of magnetic field interference. It is not a statement of non-magnetic field interference. It is not a statement of magnetic field diffraction. It is not a statement of non-magnetic field diffraction. It is not a statement of magnetic field reflection. It is not a statement of non-magnetic field reflection. It is not a statement of magnetic field refraction. It is not a statement of non-magnetic field refraction. It is not a statement of magnetic field diffraction. It is not a statement of non-magnetic field diffraction. It is not a statement of magnetic field reflection. It is not a statement of non-magnetic field reflection. It is not a statement of magnetic field refraction. It is not a statement of non-magnetic field refraction.

CURRENT TO	NW	GSR Mer
1-14-2015	ACAD	T 16 N
		R 13 W

Remarks column from T 16 N, R 13 W MTP

Grazing Dist No 2

A 18070 R/W Telephone Lns 25'  
Sec 26: SW1/4NW1/4SE1/4  
Sec 36: NW1/4NW1/4NW1/4

AZA 28411-II Highway 106'  
Sec 4: SE1/4SE1/4  
Sec 8: E1/2E1/2



RECEIVED  
BLM ARIZONA OFFICE  
2019 MAR 22 P 2:30  
PHOENIX, ARIZONA

FROM: MXS, INC.  
5900 FEEDLOT ROAD  
WINNEMUCCA, NV 89445

TO: Dept. of Interior, Arizona BLM  
One North Central Ave.  
Suite 800 (8th Floor)  
Phoenix, AZ 85004-4427



1004



85004


U.S. POSTAGE PAID  
PM 2-Day  
WINNEMUCCA, NV  
89445  
MAR 20, 19  
AMOUNT

**\$13.40**

R2304w120929-04

EXPECTED DELIVERY DAY: 03/22/19

USPS TRACKING NUMBER



9505 5100 5662 9079 1861 23

